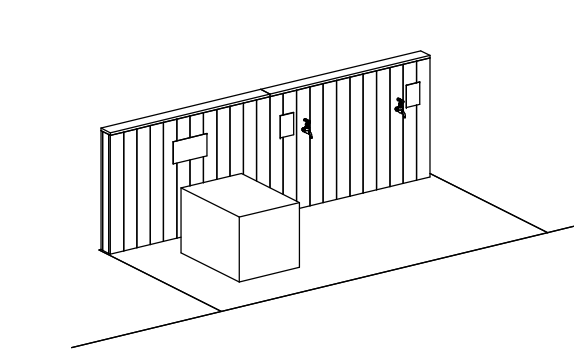
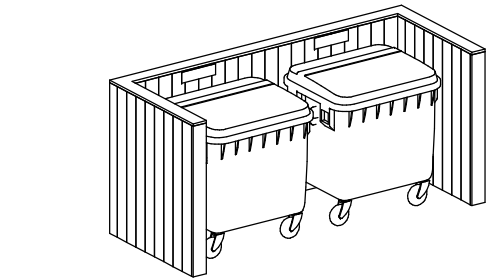



Rev.	Date	Amendment
A	24.09.20	Issued for costing
B	05.10.20	Issued for Planning



4 Waste disposal and water service point (Items 18 & 20)



3 Bin shelter (Item 23)



5 Sign (Item 25)



- Key
- Road entrance
 - Public car park
 - Existing public toilets
 - 2 no. male
 - 2 no. female
 - 1 no. disabled (radar key)
 - Existing lamp post
 - Existing septic tank and associated pipes for public toilets removed
 - Kyle of Sutherland Hub - Existing disabled shower available for public use
 - Existing waste water treatment plant
 - Existing gravel track
 - Existing turning area
 - Existing non serviced pitches
 - Existing BBQ
 - Proposed new facility including:
 - WC and shower room
 - washing up point with time flow taps
 - plant room
 - external covered dining space
 - covered E-bike charging stations
 - New Septic tank for proposed facility and pulic toilets
 - Proposed location for vehicle control barrier
 - New timber posts to match existing
 - New serviced pitches - electric hook up (4no.)
 - New service bollard
 - New chemical waste disposal point
 - New septic tank for chemical waste
 - New water station
 - New gravel area at water/waste station
 - New soakaway for water station and surface water from new facility
 - Bin Store (2no. paladin; general waste, recycling)
 - Local repairs to road
 - New sign

- | | |
|--------------------------|--|
| Tarmac road | Unserviced pitch |
| Unsurfaced track | Chemical waste and grey water disposal point |
| Serviced campervan pitch | Tidal water |

1 3D of Site

Project Name	Status
KoSDT	Preliminary
South Bonar Sevised Overnight Parking Site, Bonar Bridge, IV24	Project no. - Drawing no. - Rev
	2590 - (1-)-105 - B
Title	Drawn By
3D Representation of Proposed Site	KM
	Drawn date
	Aug 2020
	Scale(s) @ A3
	1 : 10
	Oberlanders Architects LLP
	16 Melville Street Edinburgh EH3 7NS
	T: 0131 225 9070
	F: 0131 220 3783
	E: mail@oberlanders.co.uk
	www.oberlanders.co.uk

