

# NAIRNSHIRE LOCAL PLAN



**Proposals Map : Insets  
Adopted Plan  
December 2000**

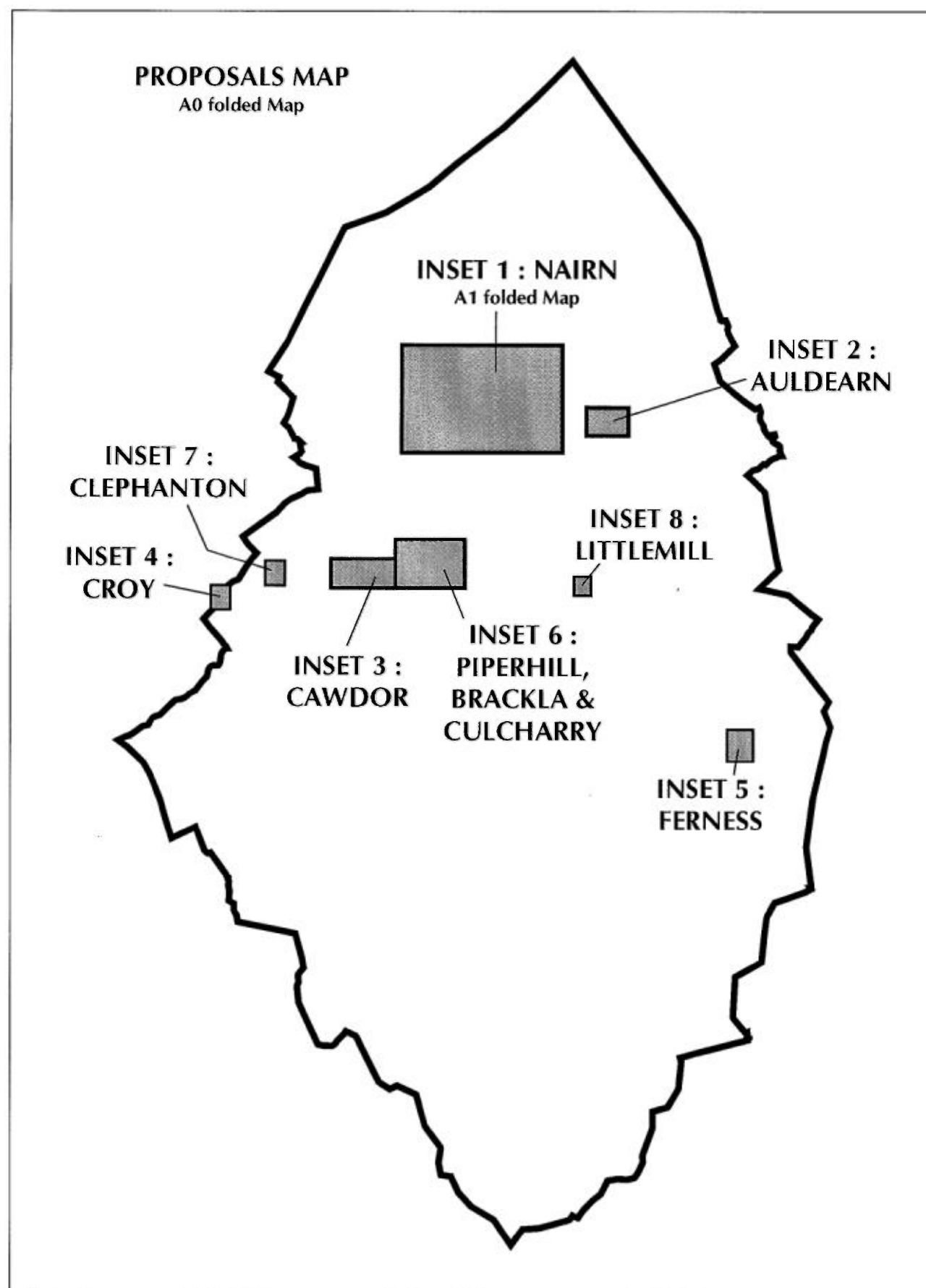
**(As Continued in Force) (April 2012)**

**Planning & Development Service  
Highland Council**

## ***Provisions of Local Plan Map(s) as continued in force***

The provisions of the Proposals Map (including any inset contained in or accompanying it and the policies and proposals shown on such inset) and related notations, referencing and explanatory text, only to the extent to which those provisions show, illustrate or explain any provision of the local plan which is continued in force by the Parliamentary Order\* and as detailed in the Retention Schedule.

\*(The Town and Country Planning (Continuation in force of Local Plans (Highland) (Scotland) Order 2012)



## PROPOSALS MAP

A0 folded Map

## INSET 1 : NAIRN

A1 folded Map

## INSET 2 : AULDEARN

This Document

## INSET 3 : CAWDOR

This Document

## INSET 4 : CROY

This Document

## INSET 5 : FERNESS

This Document

## INSET 6 : PIPERHILL, BRACKLA AND CULCHARRY

This Document

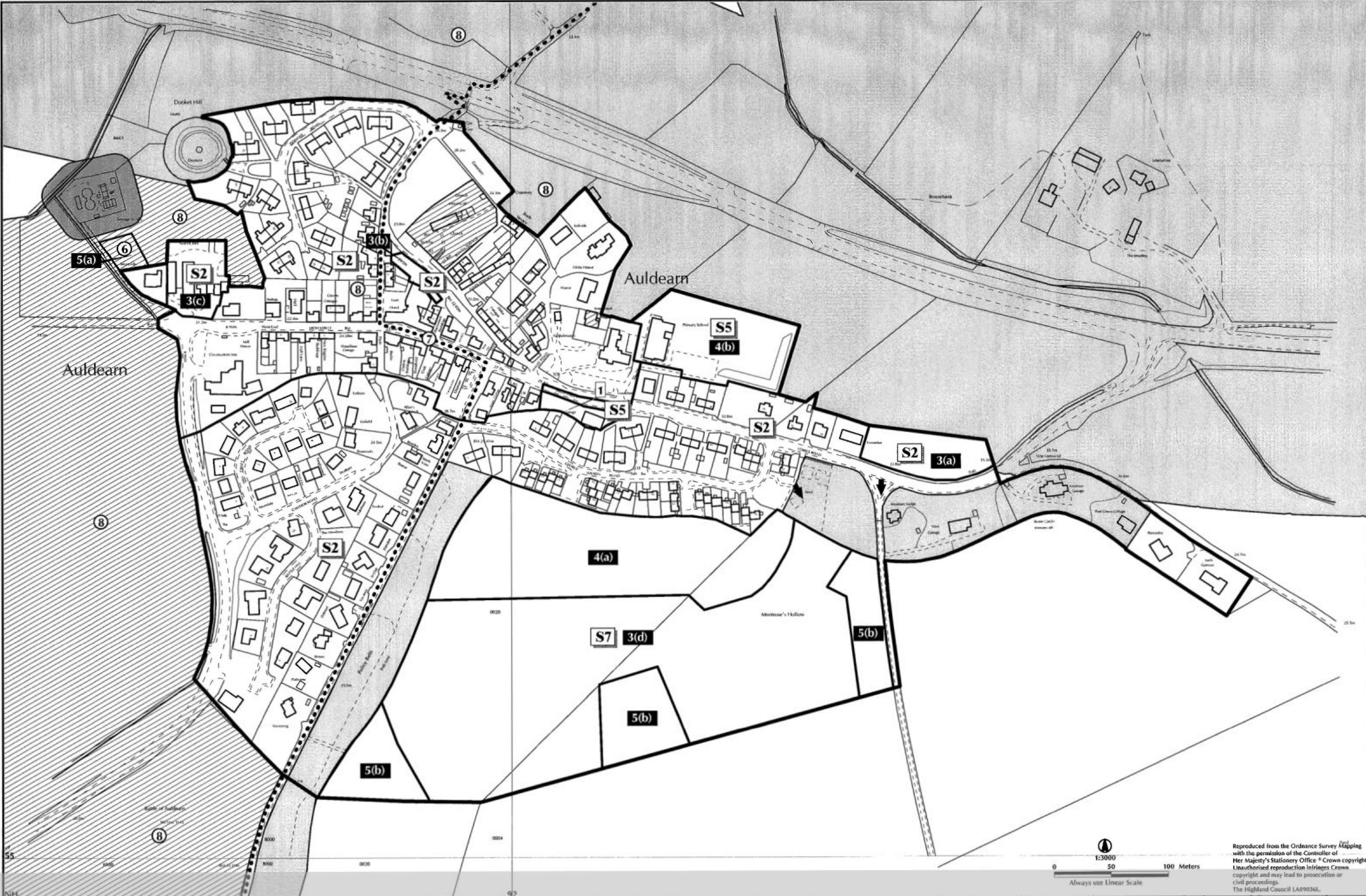
## INSET 7 : CLEPHANTON

This Document

## INSET 8 : LITTLEMILL

This Document





(As Continued in Force) (April 2012)

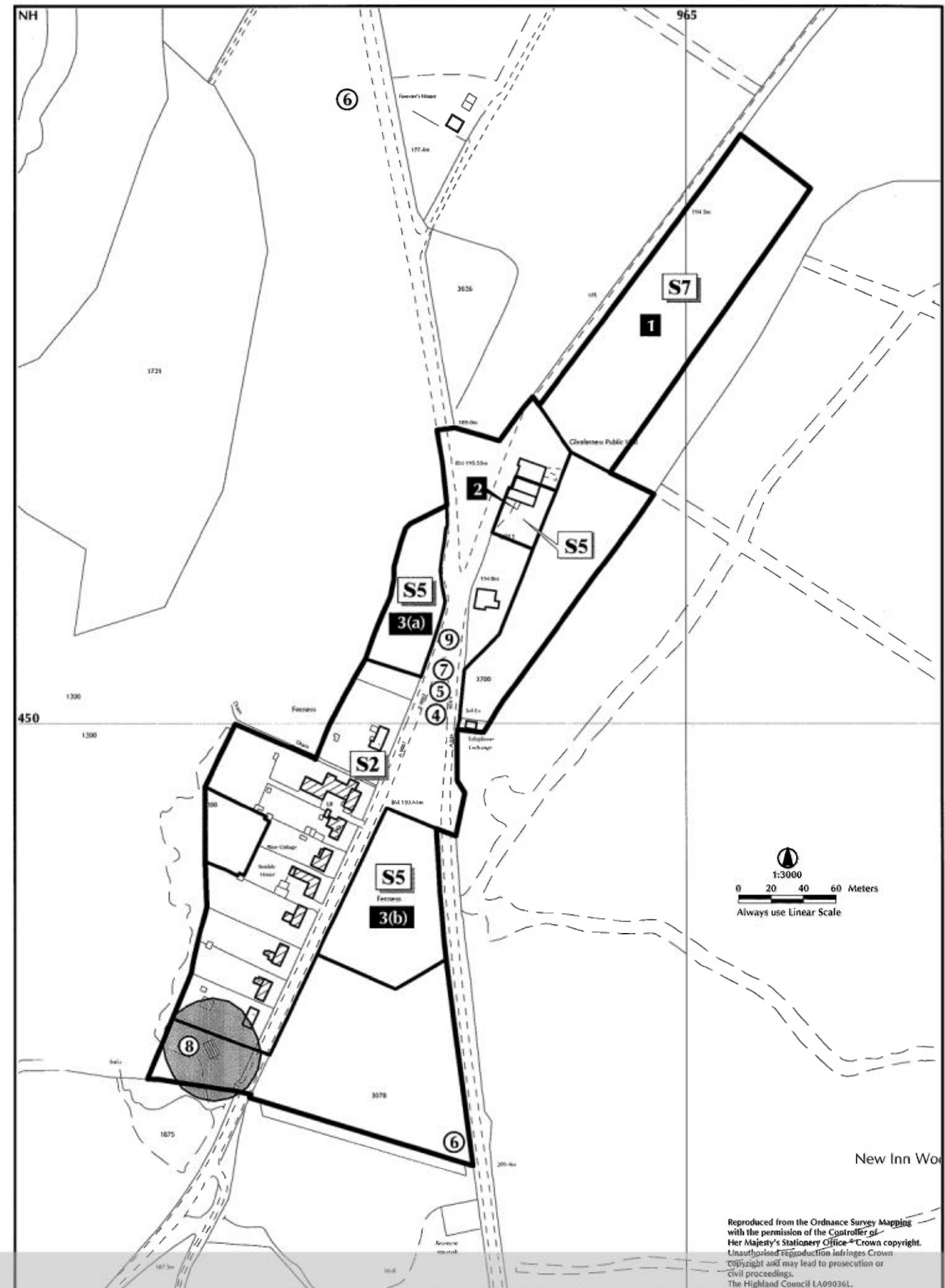
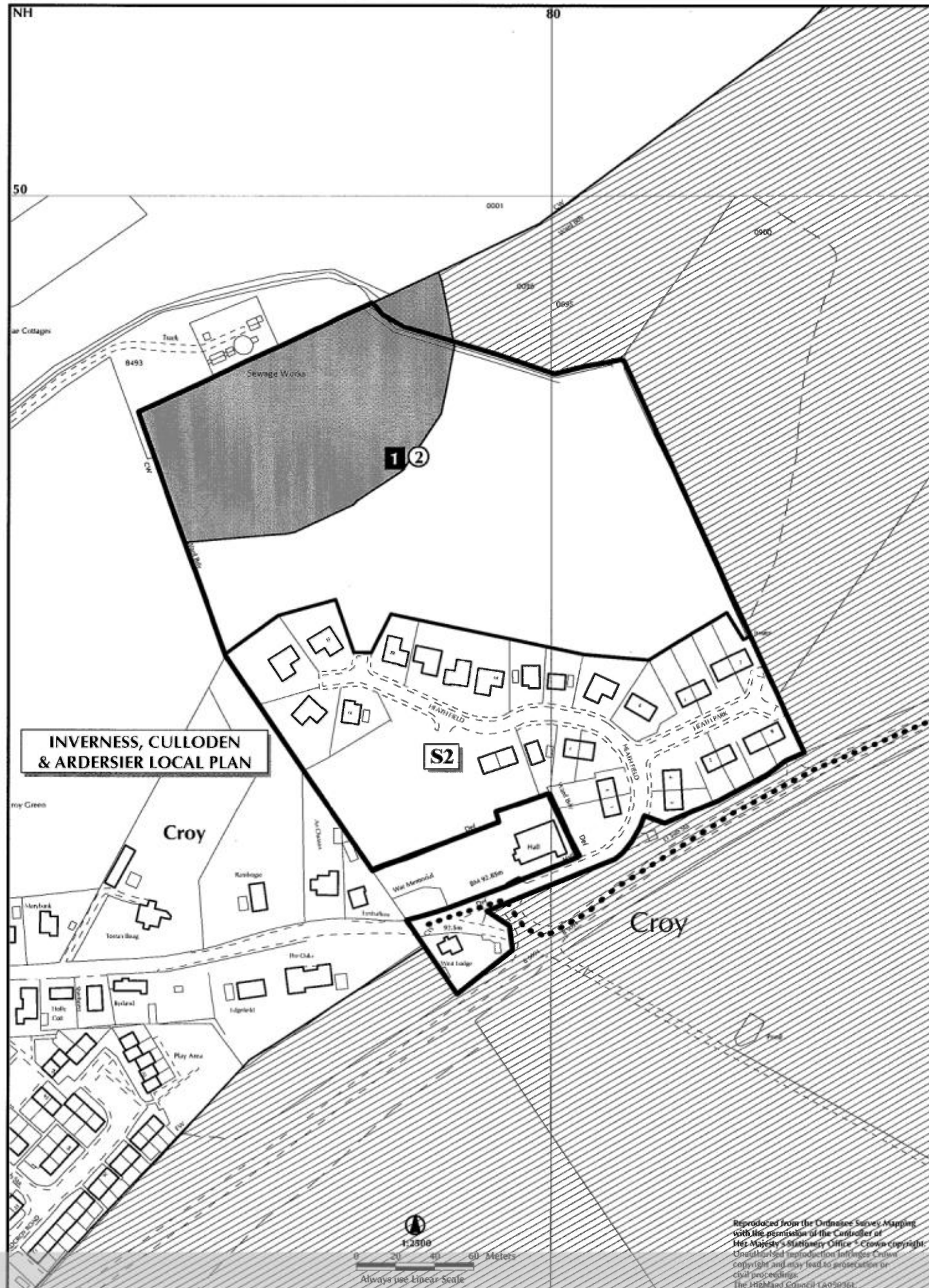




Reproduced from the Ordnance Survey Mapping with the permission of the Controller of Her Majesty's Stationery Office. Crown copyright. Unauthorised reproduction infringes Crown copyright and may lead to prosecution or civil proceedings. The Highland Council LA090361.

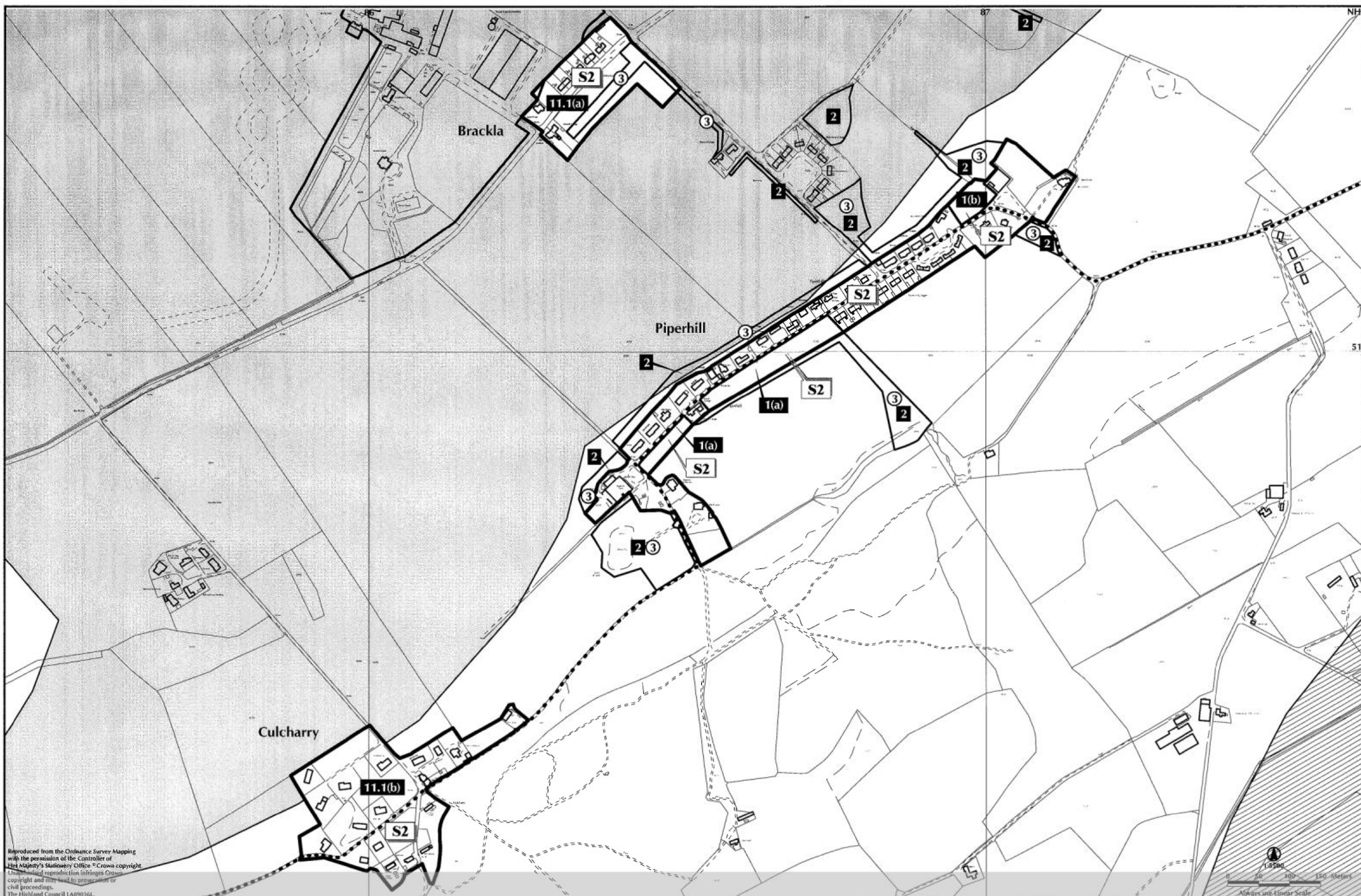
(As Continued in Force) (April 2012)





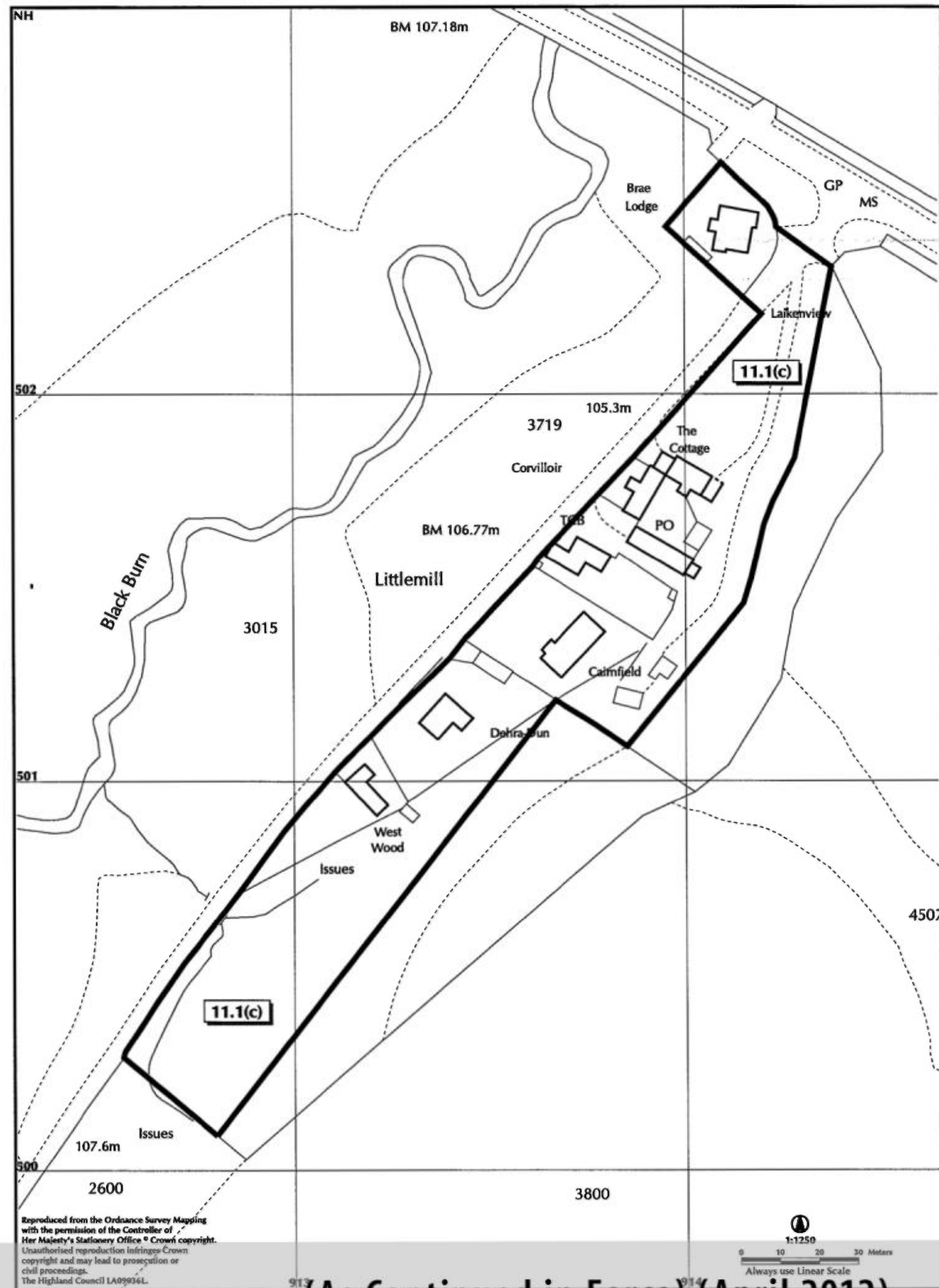
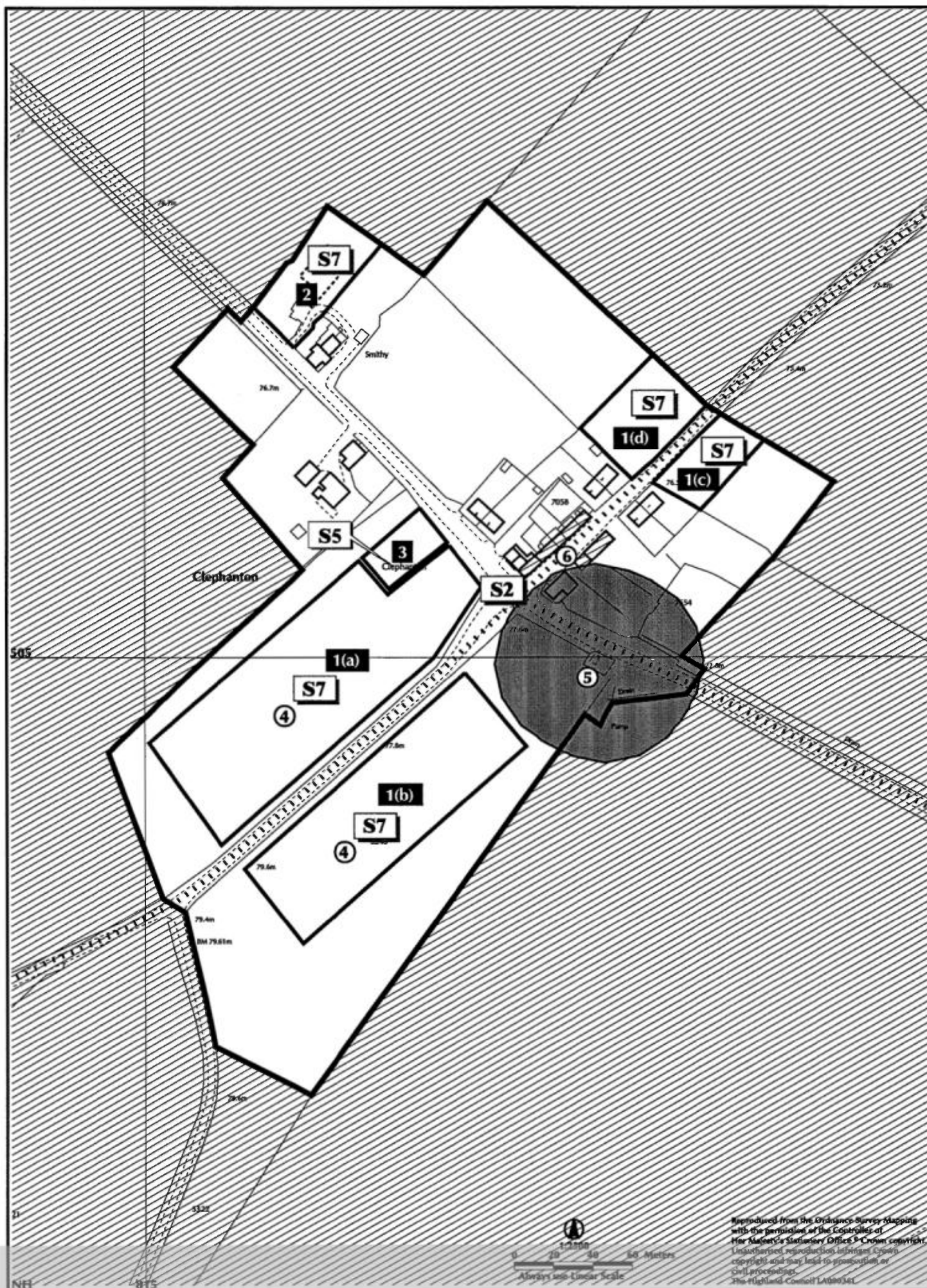
(As Continued in Force) (April 2012)





(As Continued in Force) (April 2012)





(As Continued in Force) (April 2012)