

THE HIGHLAND COUNCIL (GLEN NEVIS & MORAR) (TEMPORARY PROHIBITION OF WAITING) ORDER 2021

The Highland Council in exercise of the powers conferred on them by Section 14 (1) of the Road Traffic Regulation Act 1984 and of all other powers enabling them in that behalf being satisfied in terms of section 14(1)(b) of that Act that traffic on the road or roads referred to in this Order should be restricted because of the likelihood of danger to the public hereby make the following Order: -

1. This Order may be cited as 'The Highland Council (Glen Nevis & Morar) (Temporary Prohibition of Waiting and Loading) Order 2021' and shall come into effect at 00:01 hrs on 14 June 2021 and remain in effect for a maximum period of 18 months.

2. The maps annexed and signed as relative to this Order and listed in the schedule annexed and signed as relative to this Order, which maps ("the Maps") depict the prohibitions, restrictions and parking places imposed or designated by this Order and, in conjunction with the key depicted on each map, identify the type of each particular prohibition, restriction or parking place and certain of its governing provisions are hereby incorporated into this Order.

3. In this Order, except where the context otherwise requires, the following expressions have the meanings hereby respectively assigned to them: -

"disabled person's badge" has the same meaning as in the Disabled Person (Badges for Motor Vehicles)(Scotland) Regulations 2000;

"parking enforcement officer" has the same meaning as "parking attendant" in section 63A of the Road Traffic Regulation Act 1984;

"vehicle" unless the context otherwise requires, means a vehicle of any description, and includes a machine or implement of any kind drawn or propelled along roads, whether or not by mechanical power;

"park" "parking" and "parked" refer to the stopping of a vehicle and it remaining at rest for some time whether or not the driver is still in the vehicle and a vehicle shall be deemed to be parked for any period in the same parking place if any part of it is below the vehicle or the vehicle's load (if any) whether or not the vehicle is moved during that period;

"parking place" means an area of a road designated by this Order for the parking of vehicles;

"prohibited road" means any of the lengths of road specified on the Maps where waiting is prohibited provided that the expression "prohibited road" shall not include any parking place;

"wait" and "waiting" refer to the stopping of a vehicle and it remains at rest for some time whether or not the driver is still in the vehicle; Wait and waiting apply as for "park" and "parked".

4. The Interpretation Act 1978 shall apply to the interpretation of this Order as it applies for the interpretation of an Act of Parliament.

5. While this Order is in force, no person shall, except under the direction or with the permission of a police officer in uniform or a parking enforcement officer in uniform, cause or permit any vehicle to wait or park at any time on any prohibited road as specified on the Maps.

6. (i) The parts of roads identified as such on the Maps are hereby designated to be used subject to the following provisions of this Order as limited waiting parking places and may be used subject to the provisions of this Order;

(ii) Save in an emergency, no person shall cause or permit any vehicle to remain in a limited waiting parking place for longer than the maximum period specified for that parking place in the Maps;

(iii) Where a period within which a vehicle must not be parked again in the limited waiting parking place is specified in the Maps, no person shall permit or cause the vehicle to park again in that parking place until the expiry of that specified period.

7. (i) The parts of roads identified as such on the Maps are hereby designated to be used subject to the following provisions of this Order as parking places for disabled badge holders only and may be used subject to the provisions of this Order;

(ii) No person shall cause or permit any vehicle to remain in a parking place for disabled badge holders only unless there is displayed on that vehicle in the manner prescribed in terms of the Disabled Person (Badges for Motor Vehicles)(Scotland) Regulations 2000 a valid disabled person's badge provided that the vehicle immediately before or after the act of parking has been or is about to be driven or used by the person to whom the badge has been issued or, as the case may be, used for the carrying of disabled person(s) as passenger(s);

(iii) Save in an emergency, no person shall cause or permit any vehicle to remain in a parking place for disabled badge holders only for longer than the maximum period specified for that parking place in the Maps;

(iv) Where as indicated on the Maps there is a maximum period specified for that parking place for disabled badge holders only, the driver of a vehicle shall upon leaving the vehicle in the parking place, display in the manner prescribed in terms of the Disabled Person (Badges for Motor Vehicles)(Scotland) Regulations 2000 a disabled person's badge and shall remove that vehicle from the said parking place within the maximum time specified.

(v) Where a period within which a vehicle must not be parked again in the parking place for disabled badge holders only is specified in the Maps, no person shall permit or cause the vehicle to park again in that parking place until the expiry of that specified period.

8.(i) Unless indicated otherwise by markings on the carriageway, each vehicle parked in a limited waiting parking place or a parking place for disabled badge holders only in accordance with Articles 6 and 7 of this Order shall stand (a) so that the left or near side of the vehicle is adjacent to the left-hand edge of the carriageway, (b) so that the distance between the edge of the carriageway and the nearest wheel of the vehicle is not more than 50 centimetres, (c) so that no part of the vehicle obstructs any vehicular means of ingress to or egress from premises adjacent to the side of the road on which the vehicle is parked, and (d) so that every part of the vehicle is within the limits of the parking place as marked on the carriageway;

(ii) Where any vehicle is standing in a parking place in contravention of the provisions of subparagraph (i) of this Article 8, a parking enforcement officer in uniform or person duly authorised by The Highland Council or police officer in uniform may alter or cause to be altered the position of the vehicle in order that its position shall comply with those provisions.

(iii) A parking enforcement officer in uniform or a police officer in uniform may move or cause to be moved or remove or cause to be removed, in case of emergency, to any place he/she thinks fit, any vehicle in a parking place and shall provide for the safe custody of the vehicle.

9. No prohibition or restriction imposed by this Order applies to a vehicle being used in an emergency for ambulance, coastguard, fire brigade or police purposes.

These presents consisting of 3 pages and the schedule and the Maps annexed are sealed with the Common Seal of The Highland Council and subscribed for them and on their behalf in terms of the Local Government etc. (Scotland) Act 1994 at Dingwall on the First day of June Two Thousand and Twenty-one by Shona Ann Pottinger, Solicitor and Proper Officer, Council Offices, High Street, Dingwall.



[Handwritten signature]

..... Proper Officer

This is the Schedule referred to in the foregoing order entitled "The Highland Council (Glen Nevis & Morar)(Temporary Prohibition of Waiting) Order 2021" dated 1/6/21

LIST OF MAPS (BY MAP NUMBER)

DG748

DG749

DJ741

DK741


GY815

GY816

GY817

GY818

GZ821



A handwritten signature in black ink, consisting of a stylized cursive script.

Proper Officer



Disabled badge holders only
 Max stay 60 mins
 No return within 60 mins

Limited waiting
 Max stay 30 mins
 No return within 60 mins



The Highland Council
 Headquarters
 Glenurquhart Rd
 Inverness
 IV35NX

This is the map (DG748) referred
 in the foregoing The Highland Council
 (Glen Nevis & Morar) (Temporary
 Prohibition of Waiting and Loading) Order
 2021

Reproduced by permission of Ordnance Survey on behalf of HMSO
 © Crown copyright and database right 2016. All rights reserved.
 Ordnance Survey Licence 100023398
 This plan has been produced specifically to supply an individual
 with value added Local Authority information.
 Unauthorised reproduction infringes Crown Copyright
 and may lead to prosecution or Civil Proceed

Shade		Restriction	Shade		Restriction	Shade		Restriction	Shade		Restriction
	No Waiting At Any Time		No Waiting At Any Time / No Loading		No Waiting At Any Time / No Loading At Any Time		No Waiting / No Loading		No Waiting / No Loading		Pay And Display
	No Waiting		Loading Restrictions		Taxi Ranks		Miscellaneous Restrictions		Disabled Badge Holders Only		Pedestrian Zones
	Permit Holders Only		Limited Waiting		No Stopping At Any time On Verge Or Footway		Zonal Restrictions (Excluding Pedestrian Zones)		Pedestrian Zones		
	No Stopping On Main Carriageway		No Stopping At Any time On Verge Or Footway								
	No Stopping At Any Time										

SCALE
 1:1,250

DATE
 01/06/2021

MAP NUMBER
 DG748



The Highland Council
Headquarters
Glenurquhart Rd
Inverness
IV35NX

This is the map (DG749) referred
In the foregoing The Highland Council
(Glen Nevis & Morar) (Temporary
Prohibition of Waiting and Loading) Order
2021

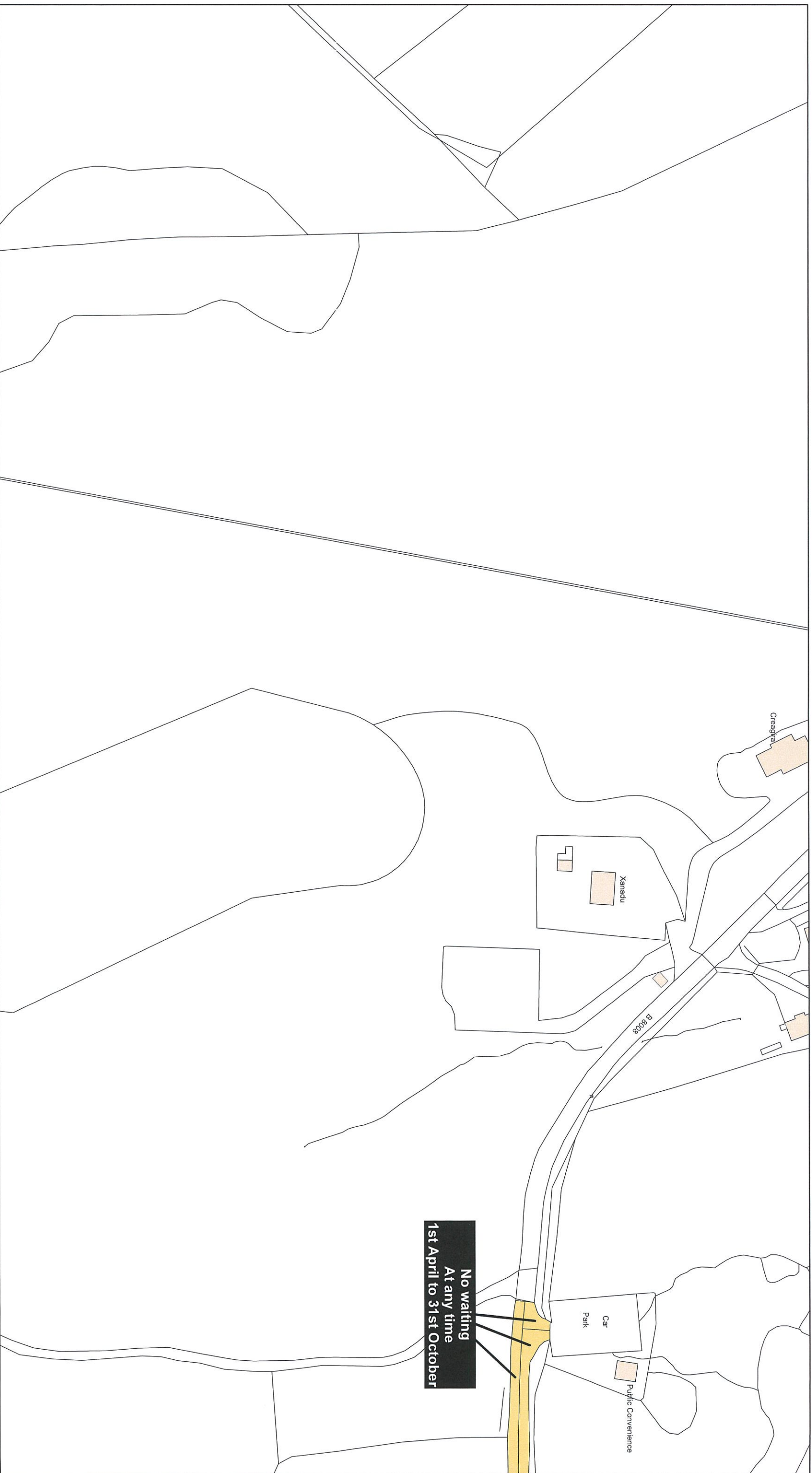
Reproduced by permission of Ordnance Survey on behalf of HMSO
© Crown copyright and database right 2016. All rights reserved.
Ordnance Survey Licence 100023369.
This plan has been produced specifically to supply an individual
with value added Local Authority information.
Unauthorised reproduction infringes Crown Copyright
and may lead to prosecution or Civil Proceedings

Key			
	No Waiting At Any Time		No Waiting At Any Time / No Loading
	No Waiting		Loading Restrictions
	Permit Holders Only		Limited Waiting
	No Stopping On Main Carriageway		No Stopping At Any time On Verge Or Footway
	No Stopping At Any Time		No Waiting At Any Time / No Loading At Any Time
			Taxi Ranks
			Miscellaneous Restrictions
			Zonal Restrictions (Excluding Pedestrian Zones)
			No Waiting / No Loading
			Pay And Display
			Disabled Badge Holders Only
			Pedestrian Zones

SCALE
1:1,250

DATE
01/06/2021

MAP NUMBER
DG749



The Highland Council
Headquarters
Glenurquhart Rd
Inverness
IV35NX

This is the map (DJ741) referred
In the foregoing The Highland Council
(Glen Nevis & Morar) (Temporary
Prohibition of Waiting and Loading) Order
2021. *SH*

Reproduced by permission of Ordnance Survey on behalf of HMSO
© Crown copyright and database right 2016. All rights reserved.
Ordnance Survey Licence 100023366.
This plan has been produced specifically to supply an individual
with value added Local Authority information.
Unauthorised reproduction infringes Crown Copyright
and may lead to prosecution or Civil Proceedings

Shade		Restriction		Shade		Restriction		Shade		Restriction		Shade		Restriction	
	No Waiting At Any Time		No Waiting At Any Time / No Loading		No Waiting At Any Time / No Loading At Any Time		No Waiting At Any Time / No Loading At Any Time		No Waiting / No Loading		No Waiting / No Loading		Pay And Display		Disabled Badge Holders Only
	No Waiting		Loading Restrictions		Limited Waiting		Taxi Ranks		Miscellaneous Restrictions		Miscellaneous Restrictions		Pay And Display		Disabled Badge Holders Only
	Permit Holders Only		Limited Waiting		Limited Waiting		Miscellaneous Restrictions		Miscellaneous Restrictions		Miscellaneous Restrictions		Pay And Display		Disabled Badge Holders Only
	No Stopping On Main Carriageway		No Stopping At Any time On Verge Or Footway		No Stopping At Any time On Verge Or Footway		No Stopping At Any time On Verge Or Footway		Zonal Restrictions (Excluding Pedestrian Zones)		Zonal Restrictions (Excluding Pedestrian Zones)		Pay And Display		Disabled Badge Holders Only
	No Stopping At Any Time		No Stopping At Any Time		No Stopping At Any Time		No Stopping At Any Time		No Stopping At Any Time		No Stopping At Any Time		Pay And Display		Disabled Badge Holders Only

Key

SCALE
1:1,250

DATE
01/06/2021

MAP NUMBER
DJ741



No waiting
At any time
1st April to 31st October



The Highland Council
Headquarters
Glenurquhart Rd
Inverness
IV35NX

This is the map (DK741) referred
In the foregoing The Highland Council
(Glen Nevis & Morar) (Temporary
Prohibition of Waiting and Loading) Order
2021

Reproduced by permission of Ordnance Survey on behalf of HMSO
© Crown copyright and database right 2016. All rights reserved.
Ordnance Survey licence 100023369.
This plan has been produced specifically to supply an individual
with value added Local Authority information.
Unauthorised reproduction infringes Crown Copyright
and may lead to prosecution or Civil Proceedings

Key			
Shade	Restriction	Shade	Restriction
[Yellow Box]	No Waiting At Any Time	[Diagonal Lines Box]	No Waiting At Any Time / No Loading
[Red Box]	No Waiting	[Blue Box]	Loading Restrictions
[Purple Box]	Permit Holders Only	[Green Box]	Limited Waiting
[Red Line]	No Stopping On Main Carriageway	[Blue Line]	No Stopping At Any time On Verge Or Footway
[Red Box]	No Stopping At Any Time	[Diagonal Lines Box]	No Waiting At Any Time / No Loading At Any Time
		[Blue Box]	Taxi Ranks
		[Purple Box]	Miscellaneous Restrictions
		[Green Box]	Pay And Display
		[Blue Box]	Disabled Badge Holders Only
		[Purple Box]	Pedestrian Zones
		[Blue Box]	Zonal Restrictions (Excluding Pedestrian Zones)

SCALE
1:1,250

DATE
01/06/2021

MAP NUMBER
DK741



The Highland Council
Headquarters
Glenurquhart Rd
Inverness
IV35NX

This is the map (GY815) referred
In the foregoing The Highland Council
(Glen Nevis & Morar) (Temporary
Prohibition of Waiting and Loading) Order
2021

Reproduced by permission of Ordnance Survey on behalf of HMSO
© Crown copyright and database right 2016. All rights reserved.
Ordnance Survey licence 100023369.
This plan has been produced specifically to supply an individual
with value added Local Authority information.
Unauthorised reproduction infringes Crown Copyright
and may lead to prosecution or Civil Proceed

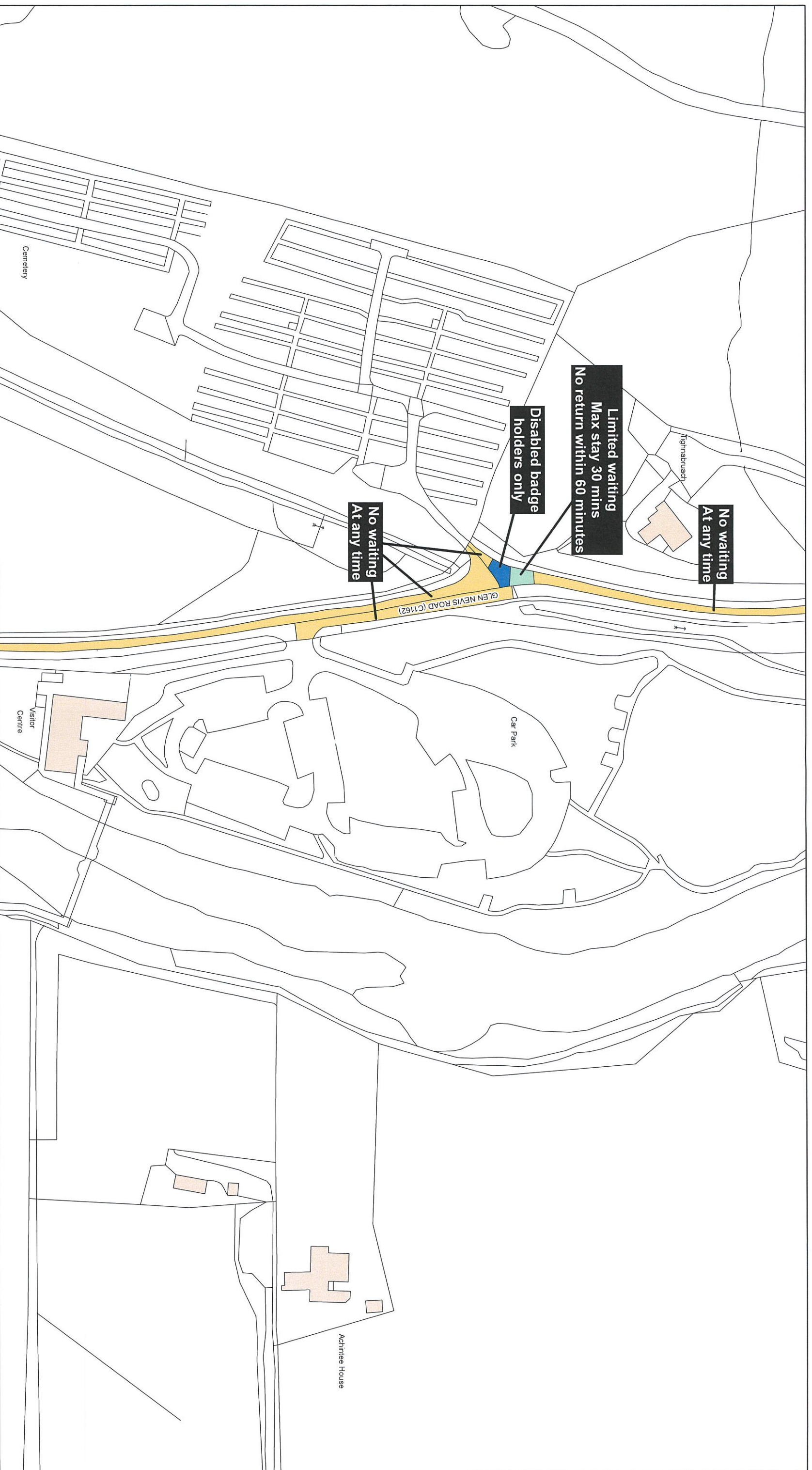
Shade		Restriction	
	No Waiting At Any Time		No Waiting At Any Time / No Loading
	No Waiting		Loading Restrictions
	Permit Holders Only		Limited Waiting
	No Stopping On Main Carriageway		No Stopping At Any time On Verge Or Footway
	No Stopping At Any Time		No Waiting At Any Time / No Loading At Any Time
			Taxi Ranks
			Miscellaneous Restrictions
			Zonal Restrictions (Excluding Pedestrian Zones)
			No Waiting / No Loading
			Pay And Display
			Disabled Badge Holders Only
			Pedestrian Zones

Key

SCALE
1:1,250

DATE
01/06/2021

MAP NUMBER
GY815



The Highland Council
 Headquarters
 Glenurquhart Rd
 Inverness
 IV35NX

This is the map (GY816) referred
 In the foregoing The Highland Council
 (Glen Nevis & Morar) (Temporary
 Prohibition of Waiting and Loading) Order
 2021

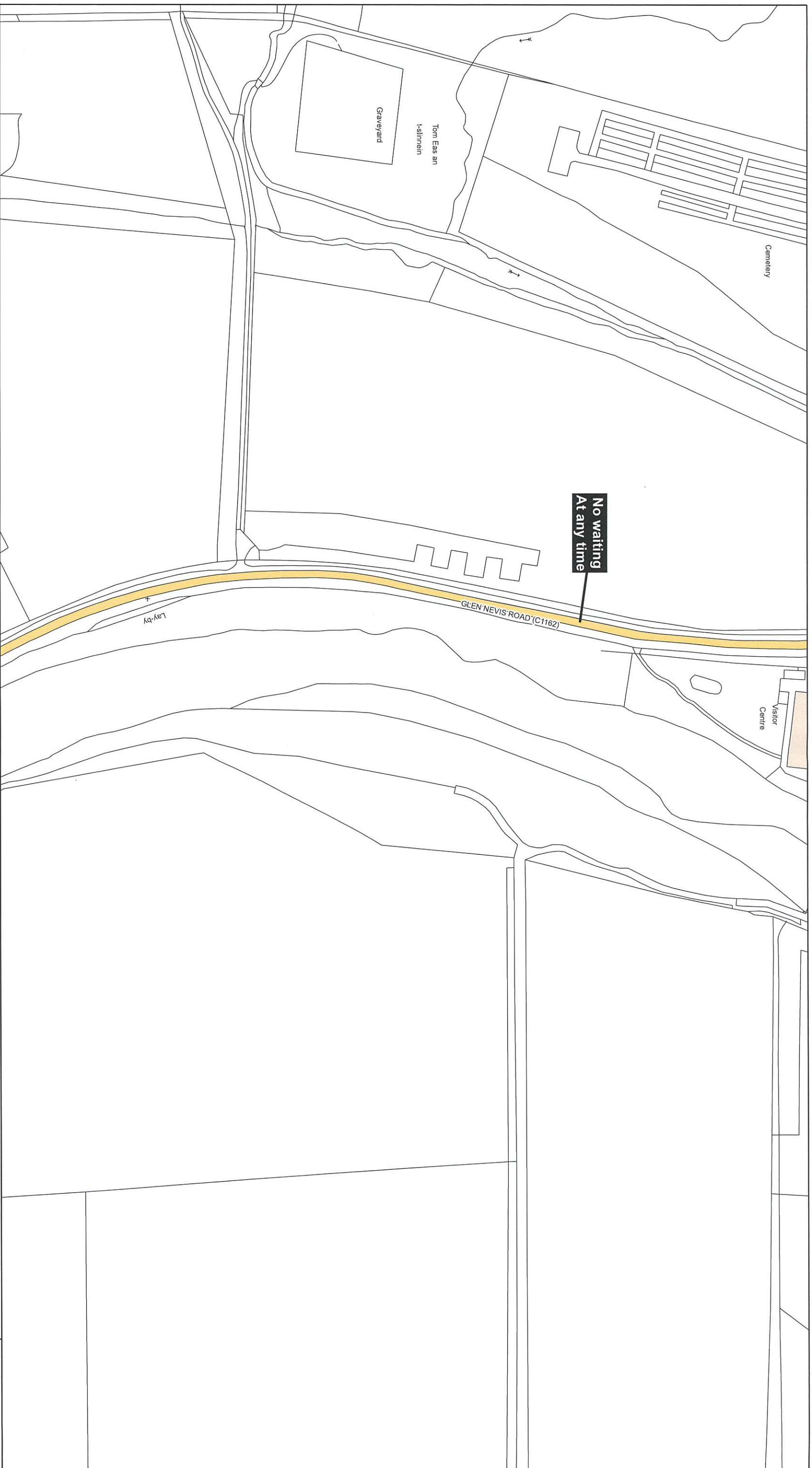
Reproduced by permission of Ordnance Survey on behalf of HMSO
 © Crown copyright and database right 2016. All rights reserved.
 Ordnance Survey Licence 100023369.
 This plan has been produced specifically to supply an individual
 with value added Local Authority information.
 Unauthorised reproduction infringes Crown Copyright
 and may lead to prosecution or Civil Proceed

Shade Restriction		Shade Restriction		Shade Restriction		Shade Restriction	
	No Waiting At Any Time		No Waiting At Any Time / No Loading		No Waiting At Any Time / No Loading At Any Time		No Waiting / No Loading
	No Waiting		Loading Restrictions		Taxi Ranks		Pay And Display
	Permit Holders Only		Limited Waiting		Miscellaneous Restrictions		Disabled Badge Holders Only
	No Stopping On Main Carriageway		No Stopping At Any time On Verge Or Footway		Zonal Restrictions (Excluding Pedestrian Zones)		Pedestrian Zones
	No Stopping At Any Time						

SCALE
1:1,250

DATE
01/06/2021

MAP NUMBER
GY816



The Highland Council
 Headquarters
 Glenurquhart Rd
 Inverness
 IV35NX

This is the map (GY817) referred
 in the foregoing The Highland Council
 (Glen Nevis & Morar) (Temporary
 Prohibition of Waiting and Loading) Order
 2021

Signature

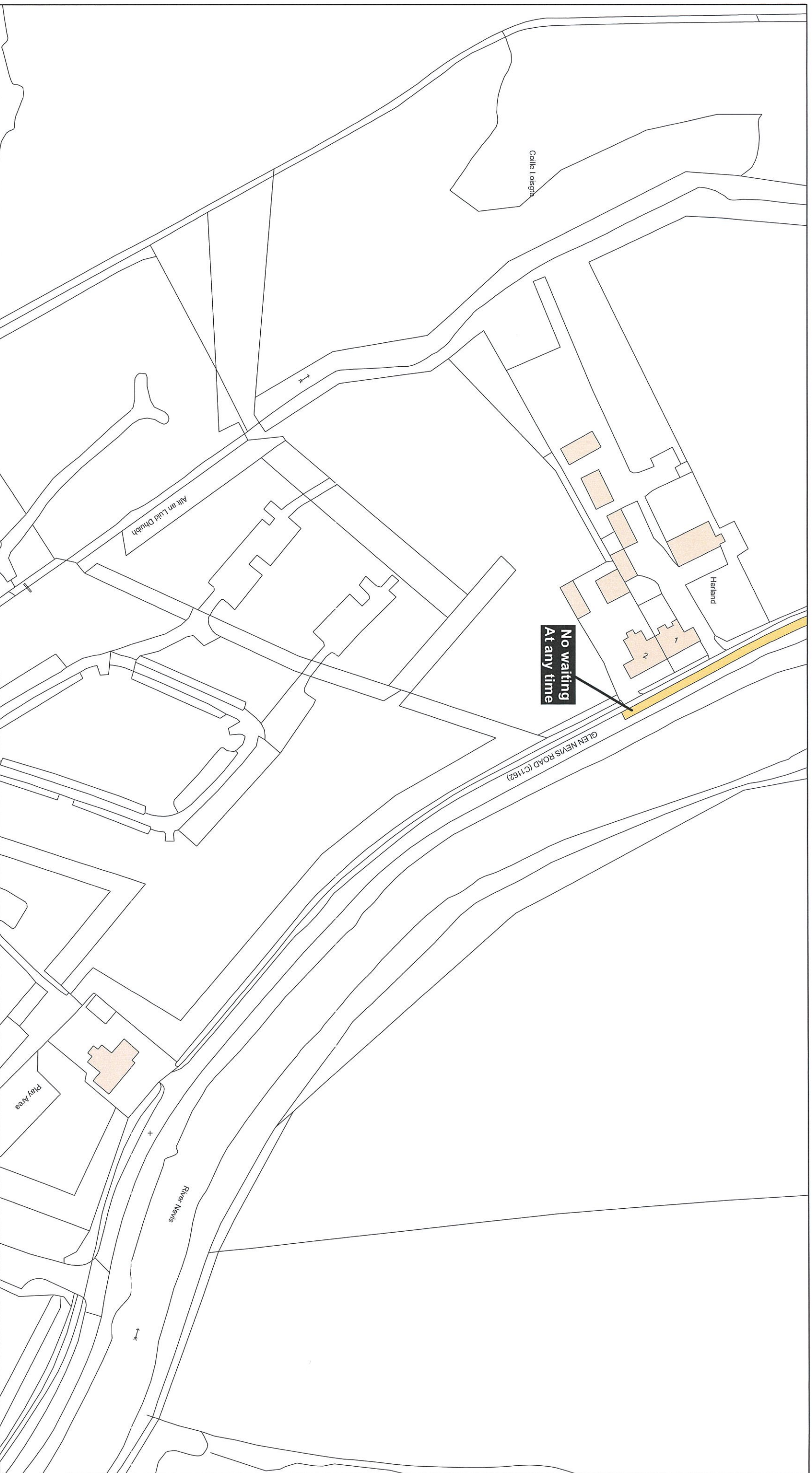
Reproduced by permission of Ordnance Survey on behalf of HMSO
 © Crown copyright and database right 2016. All rights reserved.
 Ordnance Survey licence 100023369
 This plan has been produced specifically to supply an individual
 with value added Local Authority information.
 Unauthorised reproduction infringes Crown Copyright
 and may lead to prosecution or Civil Proceedings

Shade Restriction		Shade Restriction		Shade Restriction		Shade Restriction	
	No Waiting At Any Time		No Waiting At Any Time / No Loading		No Waiting At Any Time / No Loading At Any Time		No Waiting / No Loading
	No Waiting		Loading Restrictions		Taxi Ranks		Pay And Display
	Permit Holders Only		Limited Waiting		Miscellaneous Restrictions		Disabled Badge Holders Only
	No Stopping On Main Carriageway		No Stopping At Any time On Verge Or Footway		Zonal Restrictions (Excluding Pedestrian Zones)		Pedestrian Zones
	No Stopping At Any Time						

SCALE
1:1,250

DATE
01/06/2021

MAP NUMBER
GY817



The Highland Council
 Headquarters
 Glenurquhart Rd
 Inverness
 IV35NX

This is the map (GY818) referred
 In the foregoing The Highland Council
 (Glen Nevis & Moray) (Temporary
 Prohibition of Waiting and Loading) Order
 2021

Reproduced by permission of Ordnance Survey on behalf of HMSO
 © Crown copyright and database right 2016. All rights reserved.
 Ordnance Survey Licence 100023369.
 This plan has been produced specifically to supply an individual
 with value added Local Authority information.
 Unauthorised reproduction infringes Crown Copyright
 and may lead to prosecution or Civil Proceedings

Shade		Restriction	
	No Waiting At Any Time		No Waiting At Any Time / No Loading
	No Waiting		Loading Restrictions
	Permit Holders Only		Limited Waiting
	No Stopping On Main Carriageway		No Stopping At Any time On Verge Or Footway
	No Stopping At Any Time		No Waiting At Any Time / No Loading At Any Time
			Taxi Ranks
			Miscellaneous Restrictions
			Zonal Restrictions (Excluding Pedestrian Zones)
			No Waiting / No Loading
			Pay And Display
			Disabled Badge Holders Only
			Pedestrian Zones

Key

SCALE
 1:1,250

DATE
 01/06/2021

MAP NUMBER
 GY818



The Highland Council
 Headquarters
 Glenurquhart Rd
 Inverness
 IV35NX

This is the map (GZ821) referred
 In the foregoing The Highland Council
 (Glen Nevis & Morar) Temporary
 Prohibition of Waiting and Loading Order
 2021
 SHP

Reproduced by permission of Ordnance Survey on behalf of HMSO
 © Crown copyright and database right 2016. All rights reserved.
 Ordnance Survey licence 100023369.
 This plan has been produced specifically to supply an individual
 with value added Local Authority information.
 Unauthorised reproduction infringes Crown Copyright
 and may lead to prosecution or Civil Proceed

Key			
Shade	Restriction	Shade	Restriction
[Yellow box]	No Waiting At Any Time	[Yellow box with diagonal lines]	No Waiting At Any Time / No Loading
[Red box]	No Waiting	[Blue box]	Loading Restrictions
[Purple box]	Permit Holders Only	[Green box]	Limited Waiting
[Red line]	No Stopping On Main Carriageway	[Blue line]	No Stopping At Any time On Verge Or Footway
[Red box]	No Stopping At Any Time	[Yellow box with diagonal lines]	No Waiting At Any Time / No Loading At Any Time
		[Blue box with diagonal lines]	Taxi Ranks
		[Purple box]	Miscellaneous Restrictions
		[Blue box with diagonal lines]	Zonal Restrictions (Excluding Pedestrian Zones)
		[Green box]	Pay And Display
		[Red box with diagonal lines]	No Waiting / No Loading
		[Blue box]	Disabled Badge Holders Only
		[Purple box with diagonal lines]	Pedestrian Zones

SCALE
1:1,250

DATE
01/06/2021

MAP NUMBER
GZ821