

OFFICIAL

The Highland Council
NOTICE

The Highland Council (Prohibition and Restriction of Waiting and Loading and Parking Places) (Decriminalised Parking Enforcement and Consolidation) Variation Six Ballifeary Order 2021

Notice is hereby given that The Highland Council (“the Council”) in exercise of its powers under Sections 1(1), 2(1) to (3), 4, 19, 32, 35, 45, 46,47 and 124 and Part IV of Schedule 9 of the Road Traffic Regulation Act 1984 (hereinafter referred to as “the Act of 1984”) and the Road Traffic Act 1991 (hereinafter referred to as “the 1991 Act”) and of all other enabling powers proposes to make an Order entitled as above the general effect of which is as described in the Schedule below.

Details of the proposals, a copy of the proposed Order, Statement of Reasons and Plans may be inspected online <https://www.highland.gov.uk/troconsultations> or by appointment at the Parking Services offices at the Multi Storey Car Park, Faraline Park, Inverness, IV11NH during normal office hours. Telephone 01463 239786 to make an appointment.

Any objections to the proposals must be submitted to the undernoted in writing by Friday 30th July 2021 and must contain the competent grounds upon which you object. You may also provide your written objection by email to parking@highland.gov.uk

01/07/2021, Shane Manning, Principal Traffic Officer, Highland Council, Multi Storey Car Park, Faraline Park, Inverness, IV11NH

Schedule

This Order Variation affects the road at:

Ballifeary Lane and Ballifeary Road, Inverness. Introducing Waiting Restrictions and Permit Holder Only Bays.

Permit fees –

All Conditions of use available at <https://www.highland.gov.uk/parkingpermits>

Permit Type	Class of vehicles Excluded	Frequency	Fee
Resident's or visitor permits (RP, RVP)	PSV, OGV1, OGV2, TRAILER, CARAVAN, MOTORHOME	annual	£58.00
Senior Citizens resident's permit	PSV, OGV1, OGV2, TRAILER, CARAVAN, MOTORHOME	annual	£28.00
Lost or damaged permits	PSV, OGV1, OGV2, TRAILER, CARAVAN, MOTORHOME	single fee	£28.00
Business and business visitor permits (BP, BVP)	PSV, OGV1, OGV2, TRAILER, CARAVAN, MOTORHOME	annual	£185.00

OFFICIAL

The Highland Council (Prohibition and Restriction of Waiting and Loading and Parking Places) (Decriminalised Parking Enforcement and Consolidation) Variation Six Ballifeary Order 2021

Statement of Reasons

Under the Road Traffic Act 1991 the Highland Area has been designated as “a permitted parking area and a special parking area”. This designation and the proposed variation order enable the Highland Council and its authorised officers to enforce parking, waiting and loading prohibitions and traffic restrictions within the Highland Area. Highland Council Parking Enforcement Officers issue Penalty Charge Notices in respect of contraventions of this Order.

The above-named order will assist with traffic management in general and specifically relating to congestion experienced on the residential streets Ballifeary Road and Ballifeary Lane, Inverness

- This order will: Introduce on-street parking, waiting and loading prohibitions and restrictions and a resident permit parking scheme with permit holder bays will be introduced.

ROAD TRAFFIC REGULATION ACT 1984

The Highland Council (Prohibition and Restriction of Waiting and Loading and Parking Places) (Decriminalised Parking Enforcement and Consolidation) Variation Six Ballifeary Order 2021 - DRAFT

THE HIGHLAND COUNCIL in exercise of its powers under Sections 1(1), 2(1) to (3), 4, 19, 32, 35, 45, 46,47 and 124 and Part IV of Schedule 9 of the Road Traffic Regulation Act 1984 (“the Act of 1984”) as amended and of the Road Traffic Act 1991 (“the 1991 Act”) and of all other enabling powers, and after consultation with the Chief Constable of Police Scotland in accordance with Part III of Schedule 9 to the Act of 1984, hereby proposes the following Order.

1. This Order shall come into operation on the __/__/2021 and may be cited as “The Highland Council (Prohibition and Restriction of Waiting and Loading and Parking Places) (Decriminalised Parking Enforcement and Consolidation) Variation Six Ballifeary Order 2021”
2. The Interpretation Act 1978 shall apply for the interpretation of this Order as it applies for the Interpretation of an Act of Parliament.
3. The prohibitions and restrictions imposed by this Order shall be in addition to and not in derogation from any restriction or requirement imposed by any regulation made or having effect as if made under the Act of 1984 or by or under any other enactment provided that where a prohibition or restriction which is imposed, varied or revoked by this Order is in conflict with a prohibition or restriction imposed by a previous Order, then the provision of this Order shall prevail.
4. If a court, Transport Scotland or the Parking and Bus Lane Tribunal Service for Scotland, declares any part of this Order to be invalid or un-enforceable, such declaration shall not invalidate the remainder of this Order.

This is the Schedule 1 referred to in the foregoing The Highland Council (Prohibition and Restriction of Waiting and Loading and Parking Places) (Decriminalised Parking Enforcement and Consolidation) Variation Six Ballifeary Order 2021

SCHEDULE 1

On-Street Plans with the following Map Numbers thereon are deleted from The Highland Council (Prohibition and Restriction of Waiting and Loading and Parking Places) (Decriminalised Parking Enforcement and Consolidation) Order 2016:

LF533

LF536

LG534a

This is the Schedule 2 referred to in the foregoing The Highland Council (Prohibition and Restriction of Waiting and Loading and Parking Places) (Decriminalised Parking Enforcement and Consolidation) Variation Six Ballifeary Order 2021

SCHEDULE 2

The substitute On-Street Plans attached with the following Map Numbers thereon are added and incorporated into schedule 1 to The Highland Council (Prohibition and Restriction of Waiting and Loading and Parking Places) (Decriminalised Parking Enforcement and Consolidation) Order 2016

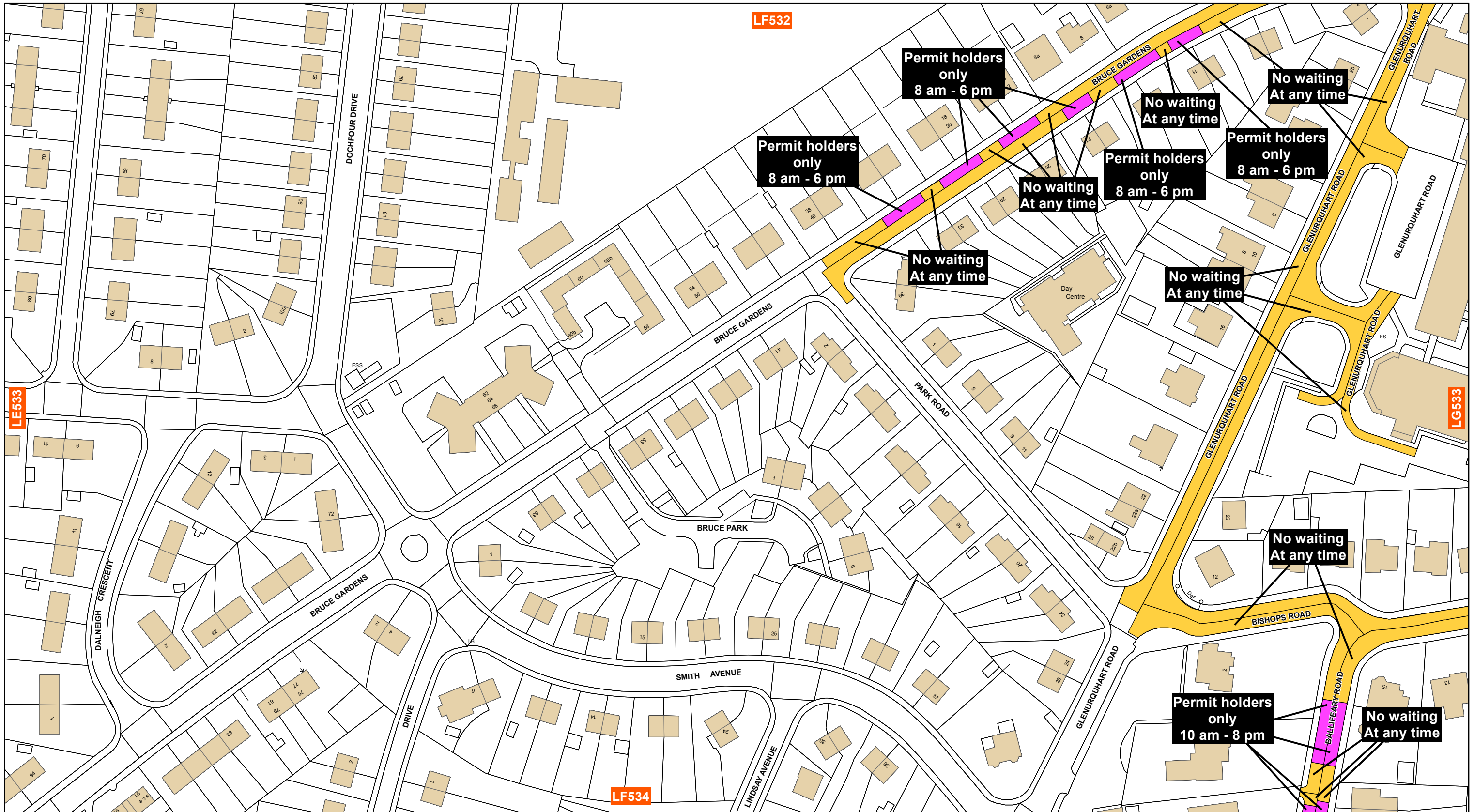
LF533a

LF534a

LF535

LF536a

LG534b



The Highland Council
Headquarters
Glenurquhart Rd
Inverness
IV35NX

This is the map (LF533a) referred
in the foregoing THE HIGHLAND COUNCIL
(PROHIBITION AND RESTRICTION OF
WAITING AND LOADING AND PARKING
PLACES) (DECriminalISED PARKING
ENFORCEMENT AND CONSOLIDATION)
VARITATION SIX BALLIFEARY ORDER 2021

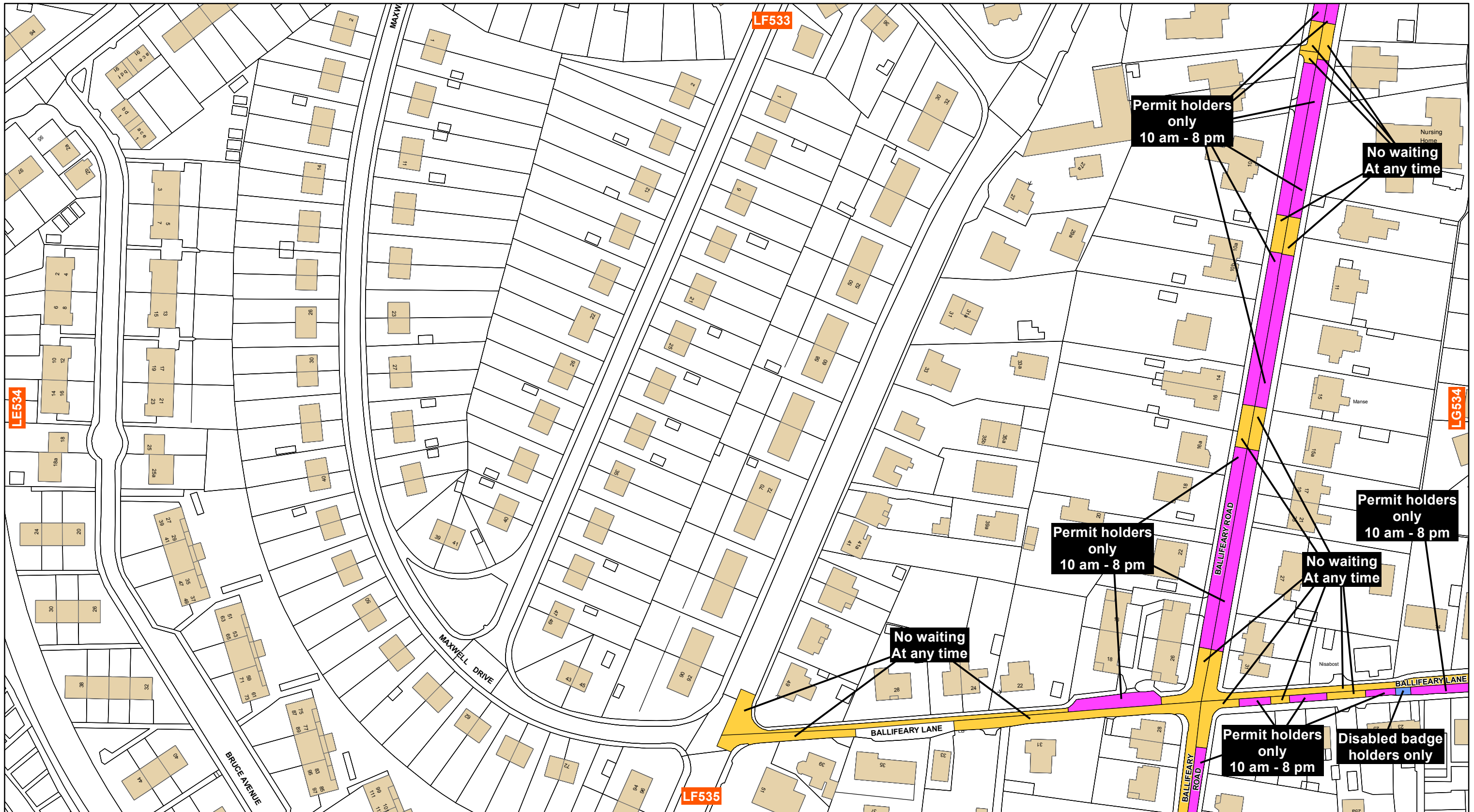
Proper Officer

Reproduced by permission of Ordnance Survey on behalf of HMSO
© Crown copyright and database right 2016. All rights reserved.
Ordnance Survey licence 100023369.
This plan has been produced specifically to supply an individual
with value added Local Authority information.
Unauthorised reproduction infringes Crown Copyright
and may lead to prosecution or Civil Proceed

Key

Shade	Restriction	Shade	Restriction	Shade	Restriction	Shade	Restriction
	No Waiting At Any Time		No Waiting At Any Time / No Loading		No Waiting At Any Time / No Loading At Any Time		No Waiting / No Loading
	No Waiting		Loading Restrictions		Taxi Ranks		Pay And Display
	Permit Holders Only		Limited Waiting		Miscellaneous Restrictions		Disabled Badge Holders Only
	No Stopping On Main Carriageway		No Stopping At Any time On Verge Or Footway		Zonal Restrictions (Excluding Pedestrian Zones)		Pedestrian Zones

SCALE	1:1,250
DATE	01/07/2021
MAP NUMBER	LF533a



This is the map (LF534) referred in the foregoing THE HIGHLAND COUNCIL (PROHIBITION AND RESTRICTION OF WAITING AND LOADING AND PARKING PLACES) (DECriminalISED PARKING ENFORCEMENT AND CONSOLIDATION) VARIATION SIX BALLIFEARY ORDER 2021

Proper Officer

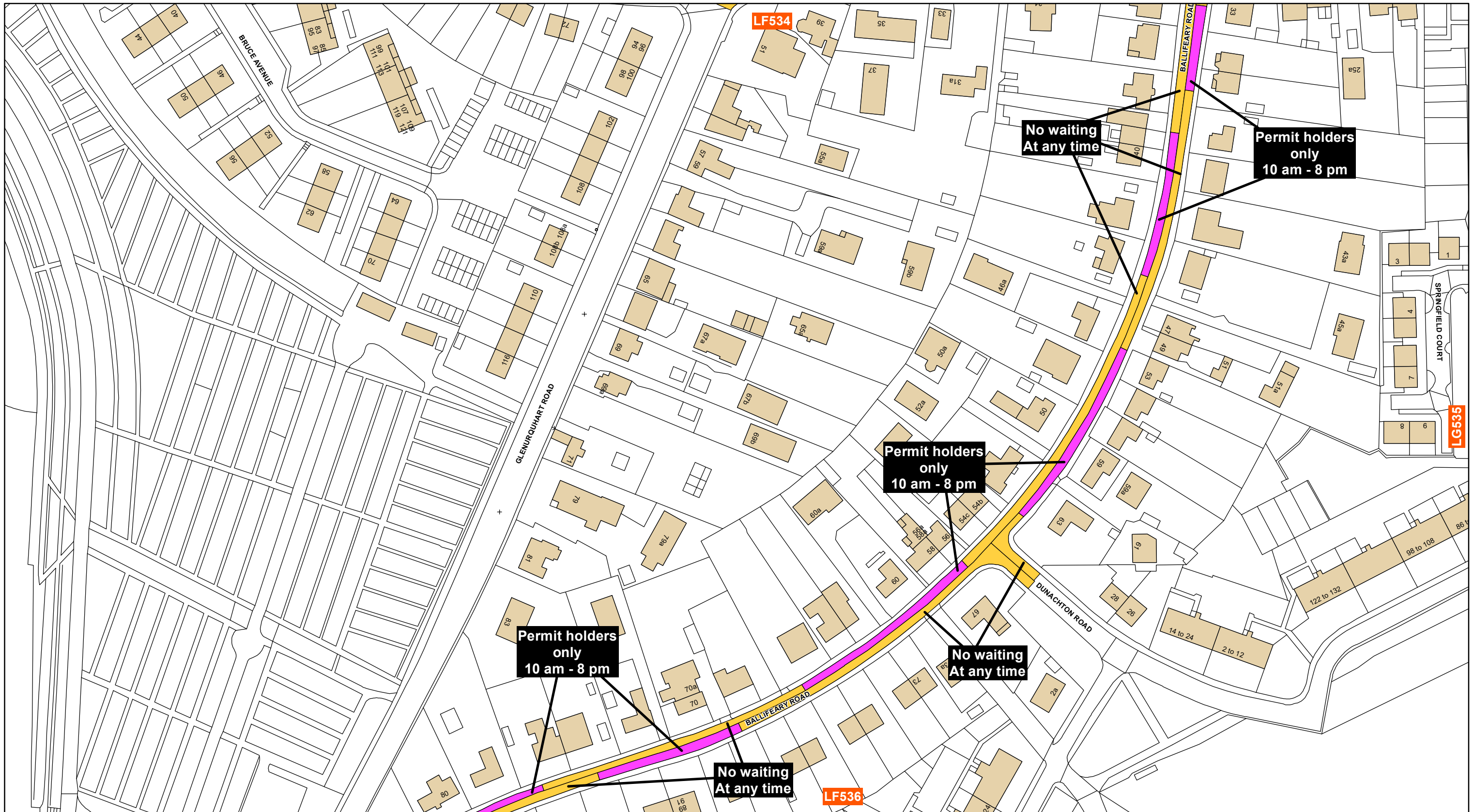
The Highland Council
Headquarters
Glenurquhart Rd
Inverness
IV35NX

Reproduced by permission of Ordnance Survey on behalf of HMSO © Crown copyright and database right 2016. All rights reserved. Ordnance Survey licence 100023369. This plan has been produced specifically to supply an individual with value added Local Authority information. Unauthorised reproduction infringes Crown Copyright and may lead to prosecution or Civil Proceed

Key

Shade	Restriction	Shade	Restriction	Shade	Restriction	Shade	Restriction
	No Waiting At Any Time		No Waiting At Any Time / No Loading		No Waiting At Any Time / No Loading At Any Time		No Waiting / No Loading
	No Waiting		Loading Restrictions		Taxi Ranks		Pay And Display
	Permit Holders Only		Limited Waiting		Miscellaneous Restrictions		Disabled Badge Holders Only
	No Stopping On Main Carriageway		No Stopping At Any time On Verge Or Footway		Zonal Restrictions (Excluding Pedestrian Zones)		Pedestrian Zones

SCALE	1:1,250
DATE	01/07/2021
MAP NUMBER	LF534



This is the map (LF535) referred in the foregoing THE HIGHLAND COUNCIL (PROHIBITION AND RESTRICTION OF WAITING AND LOADING AND PARKING PLACES) (DECriminalISED PARKING ENFORCEMENT AND CONSOLIDATION) VARIATION SIX BALLIFEARY ORDER 2021

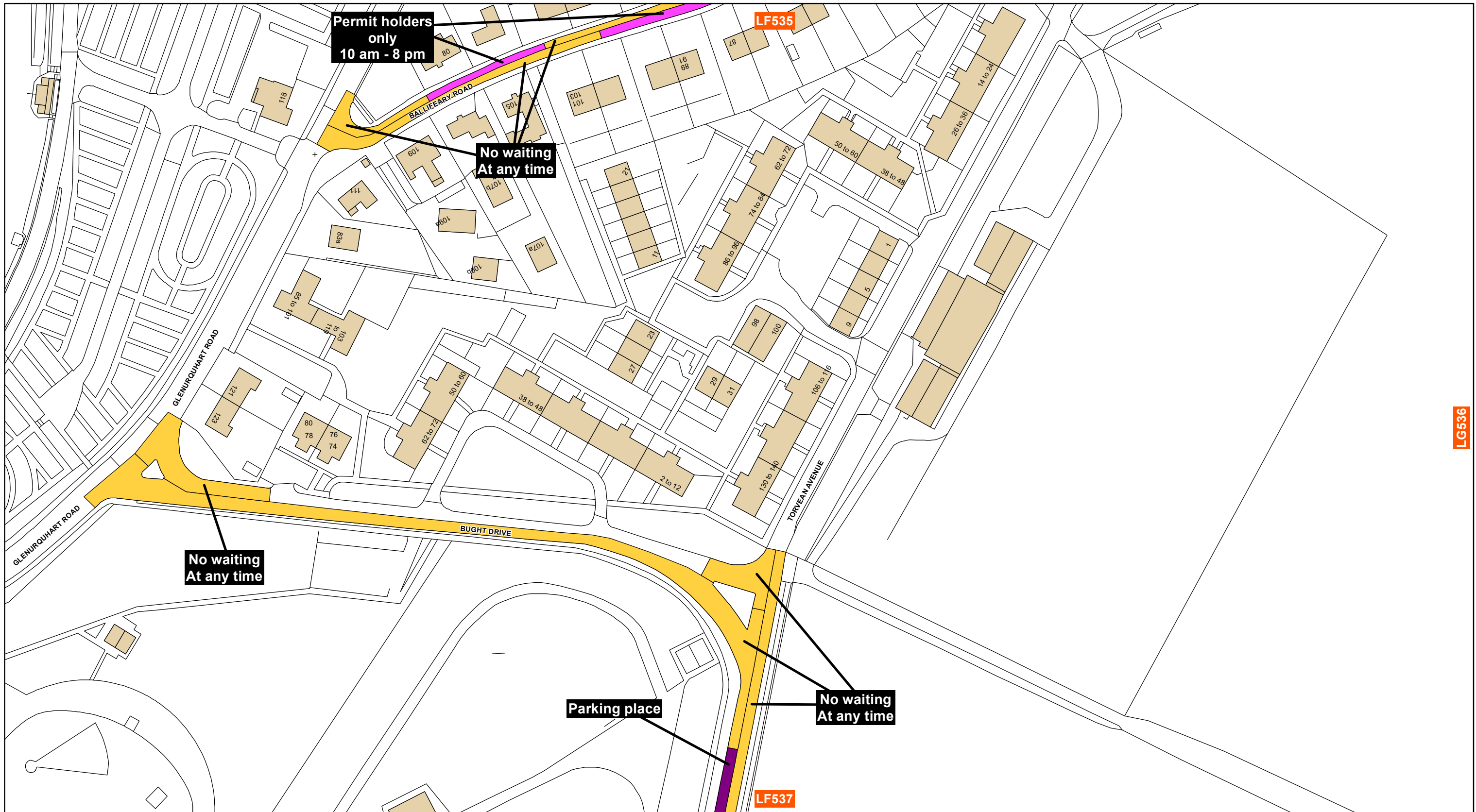
Proper Officer

The Highland Council
Headquarters
Glenurquhart Rd
Inverness
IV35NX

Reproduced by permission of Ordnance Survey on behalf of HMSO © Crown copyright and database right 2016. All rights reserved. Ordnance Survey licence 100023369.
This plan has been produced specifically to supply an individual with value added Local Authority information. Unauthorised reproduction infringes Crown Copyright and may lead to prosecution or Civil Proceed

Key			
Shade	Restriction	Shade	Restriction
	No Waiting At Any Time		No Waiting At Any Time / No Loading
	No Waiting		Loading Restrictions
	Permit Holders Only		Limited Waiting
	No Stopping On Main Carriageway		No Stopping At Any time On Verge Or Footway
			No Waiting At Any Time / No Loading At Any Time
			Taxi Ranks
			Miscellaneous Restrictions
			Zonal Restrictions (Excluding Pedestrian Zones)
			No Waiting / No Loading
			Pay And Display
			Disabled Badge Holders Only
			Pedestrian Zones

SCALE	1:1,250
DATE	01/07/2021
MAP NUMBER	LF535



LG536



This is the map (LF536a) referred in the foregoing THE HIGHLAND COUNCIL (PROHIBITION AND RESTRICTION OF WAITING AND LOADING AND PARKING PLACES) (DECriminalISED PARKING ENFORCEMENT AND CONSOLIDATION) VARIATION SIX BALLIFEARY ORDER 2021

Proper Officer

The Highland Council
Headquarters
Glenurquhart Rd
Inverness
IV35NX

Reproduced by permission of Ordnance Survey on behalf of HMSO © Crown copyright and database right 2016. All rights reserved. Ordnance Survey licence 100023369. This plan has been produced specifically to supply an individual with value added Local Authority information. Unauthorised reproduction infringes Crown Copyright and may lead to prosecution or Civil Proceed

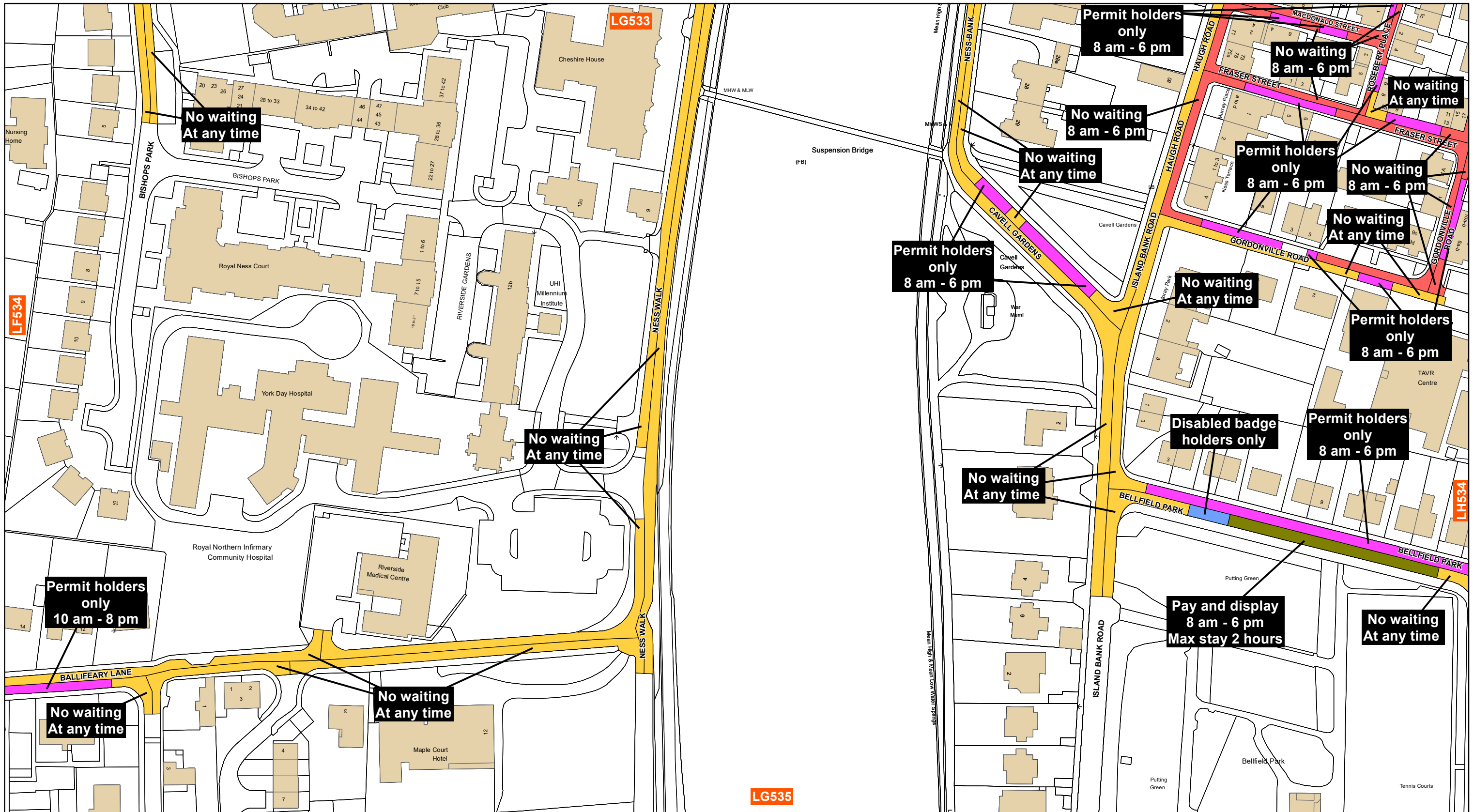
Key

Shade	Restriction	Shade	Restriction	Shade	Restriction	Shade	Restriction
	No Waiting At Any Time		No Waiting At Any Time / No Loading		No Waiting At Any Time / No Loading At Any Time		No Waiting / No Loading
	No Waiting		Loading Restrictions		Taxi Ranks		Pay And Display
	Permit Holders Only		Limited Waiting		Miscellaneous Restrictions		Disabled Badge Holders Only
	No Stopping On Main Carriageway		No Stopping At Any time On Verge Or Footway		Zonal Restrictions (Excluding Pedestrian Zones)		Pedestrian Zones

SCALE
1:1,250

DATE
01/07/2021

MAP NUMBER
LF536a



This is the map (LG534b) referred in the foregoing THE HIGHLAND COUNCIL (PROHIBITION AND RESTRICTION OF WAITING AND LOADING AND PARKING PLACES) (DECriminalISED PARKING ENFORCEMENT AND CONSOLIDATION) VARIATION SIX BALLIFEARY ORDER 2021

Proper Officer

The Highland Council
Headquarters
Glenurquhart Rd
Inverness
IV35NX

Reproduced by permission of Ordnance Survey on behalf of HMSO © Crown copyright and database right 2016. All rights reserved. Ordnance Survey licence 100023369. This plan has been produced specifically to supply an individual with value added Local Authority information. Unauthorised reproduction infringes Crown Copyright and may lead to prosecution or Civil Proceed

Key		Key		Key		Key	
Shade	Restriction	Shade	Restriction	Shade	Restriction	Shade	Restriction
	No Waiting At Any Time		No Waiting At Any Time / No Loading		No Waiting At Any Time / No Loading At Any Time		No Waiting / No Loading
	No Waiting		Loading Restrictions		Taxi Ranks		Pay And Display
	Permit Holders Only		Limited Waiting		Miscellaneous Restrictions		Disabled Badge Holders Only
	No Stopping On Main Carriageway		No Stopping At Any time On Verge Or Footway		Zonal Restrictions (Excluding Pedestrian Zones)		Pedestrian Zones

SCALE	1:1,250
DATE	01/07/2021
MAP NUMBER	LG534b