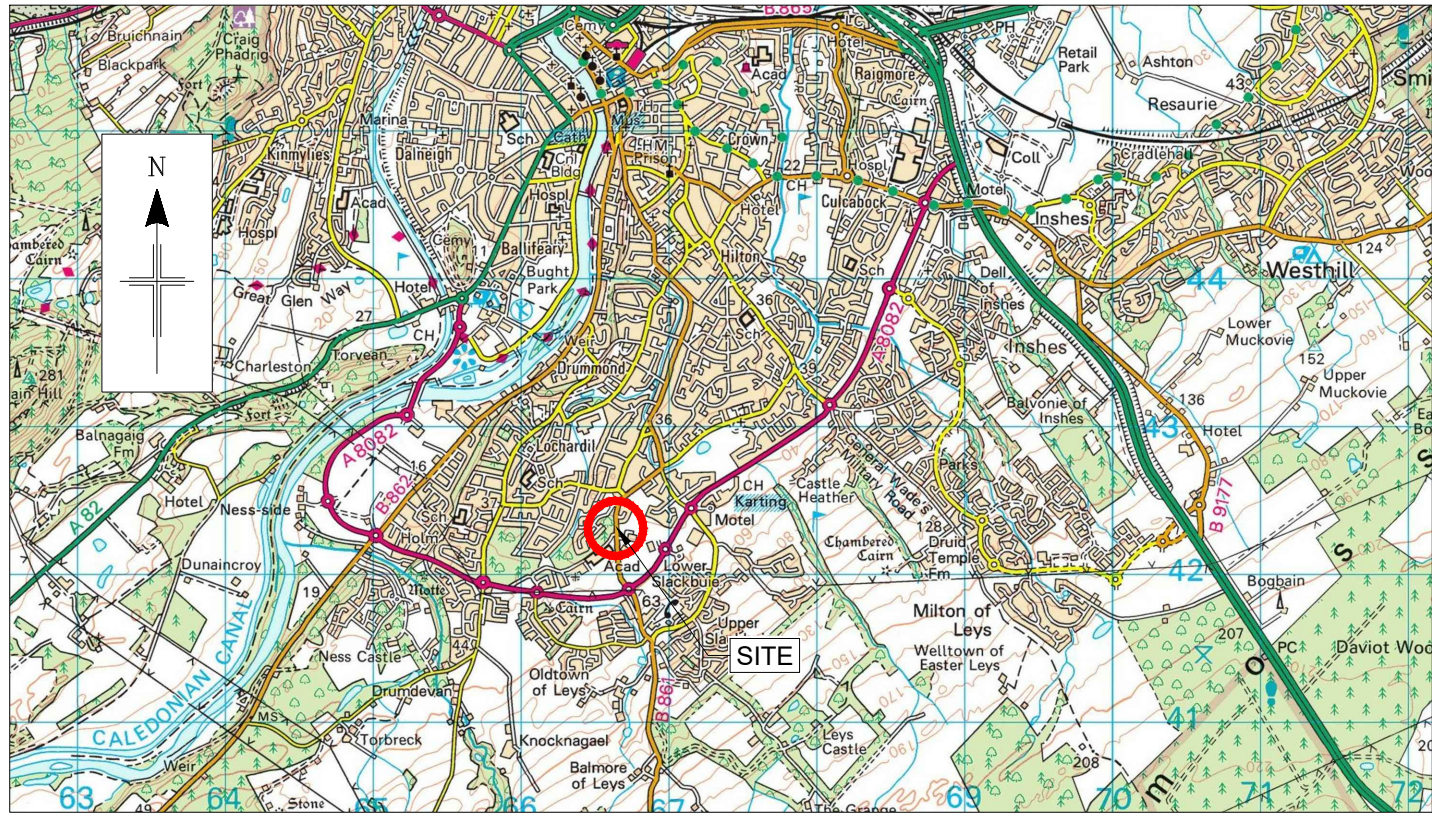
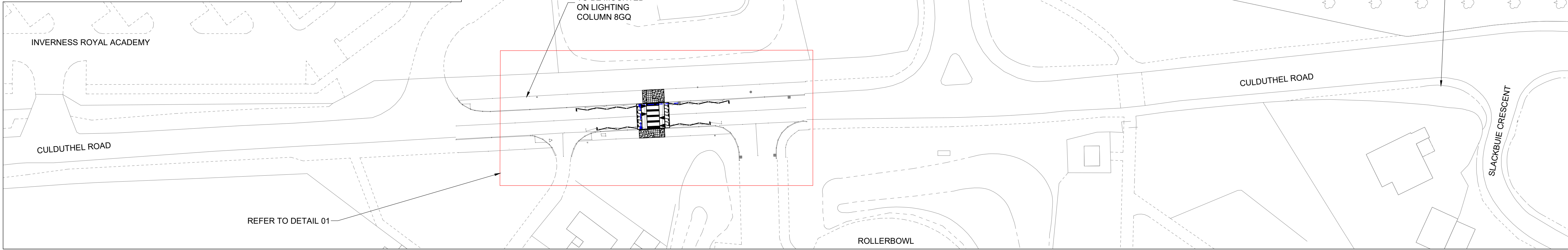


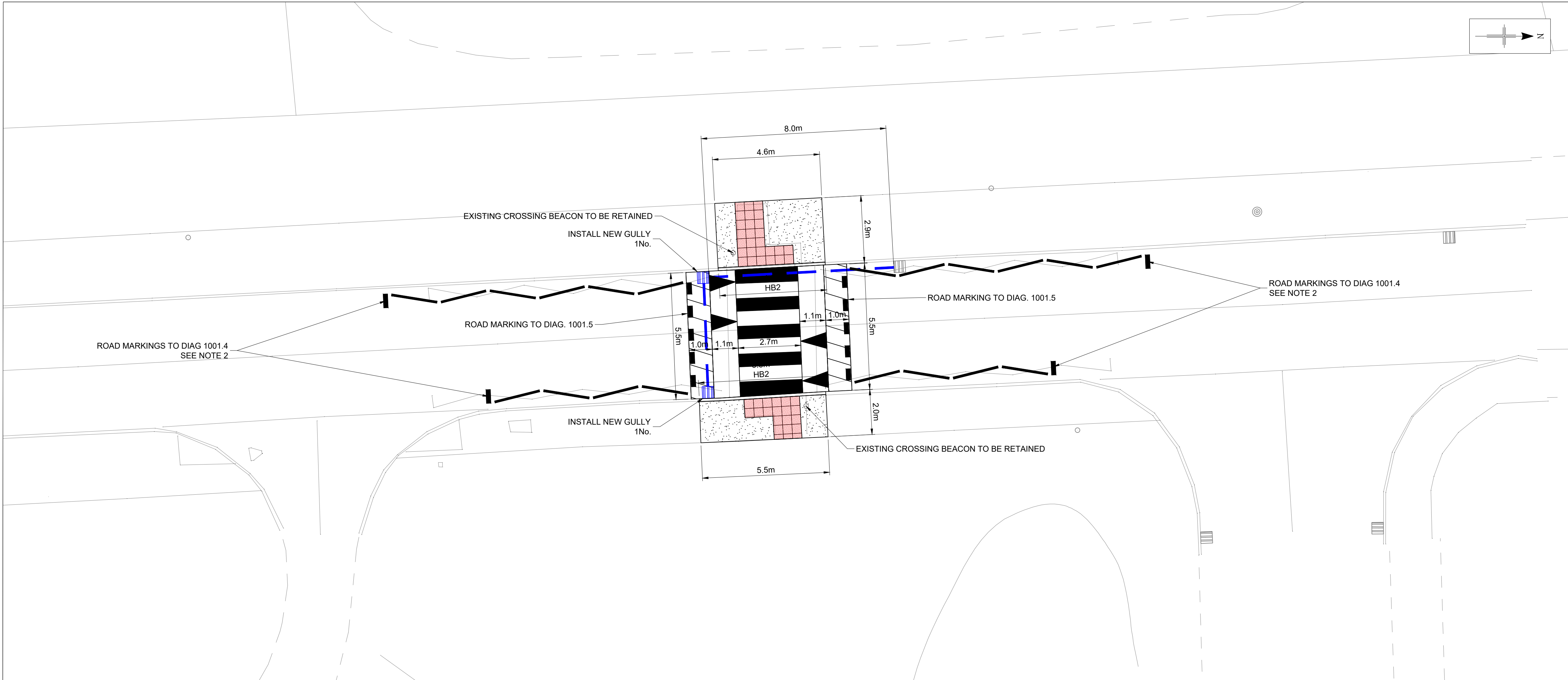
T:\001\_Design Team 2003\_Small\_Schemes\_Projects\Inverness Royal Academy\YAO049\2 DRAWINGS\CAD\LIVE\IRA\_LIVE\_01.dwg 06/05/2021 ANSI A (6.50 x 11.00 inches)



LOCATION PLAN  
SCALE 1:50,000



GENERAL LAYOUT  
SCALE 1:500



DETAIL 01  
SCALE 1:100

COPYRIGHT, DESIGNS and PATENTS ACT 1988:

THIS DRAWING MAY NOT BE REPRODUCED, COPIED OR USED IN ANY WAY WITHOUT THE WRITTEN PERMISSION OF THE DIRECTOR OF DEVELOPMENT AND INFRASTRUCTURE.  
© THE HIGHLAND COUNCIL

© CROWN COPYRIGHT AND DATABASE RIGHTS 2019 OS 100023369. YOU ARE GRANTED A NON-EXCLUSIVE, ROYALTY FREE, REVOCABLE LICENCE SOLELY TO VIEW THE LICENSED DATA FOR NON-COMMERCIAL PURPOSES FOR THE PERIOD WHICH THE HIGHLAND COUNCIL MAKES IT AVAILABLE. YOU ARE NOT PERMITTED TO COPY, SUB-LICENSE, DISTRIBUTE, SELL OR OTHERWISE MAKE AVAILABLE THE LICENSED DATA TO THIRD PARTIES IN ANY FORM. THIRD PARTY RIGHTS TO ENFORCE THE TERMS OF THIS LICENCE SHALL BE RESERVED TO THE OS.

DO NOT SCALE FROM DRAWING.  
ALL DIMENSIONS ARE IN mm UNLESS OTHERWISE STATED.

#### NOTES

##### 1. LEGEND:

- TIE IN TO EXISTING CARRIAGEWAY
- FOOTPATH TO BE REGRADED
- TACTILE PAVING TILES - RED (400 X 400mm)
- CONNECTION TO EXISTING GULLY

HB2 - HALF BATTERED KERB  
FOR KERB DETAILS SEE DRAWING 104 -DETAILS 04

##### 2. EXISTING ROAD MARKINGS TO 1001.4 TO BE REMOVED.

CONSULTATION  
ISSUE

01	CONSULTATION ISSUE	CF	BS	08/12/20
REV	REVISION DETAILS	DRAWN BY	CHECK BY	DATE



PROJECT DESIGN UNIT  
COUNCIL BUILDINGS  
HIGH STREET  
DINGWALL IV15 9QN

PHONE: 01349 868800  
E-MAIL: PDU.DT2@highland.gov.uk

#### PROJECT

CYCLING, WALKING AND  
SAFER STREETS AT  
INVERNESS ROYAL  
ACADEMY

TITLE  
SIGNAGE AND ZEBRA  
CROSSING IMPROVEMENTS

	SCALE AS SHOWN	ORIGINAL SIZE A1 (594 x 841)
DRAWN CF	DATE 20/08/20	
CHECKED DRAFT	DATE XX/XX/XX	

PROJECT No.  
YCHVS3036

DRAWING No.  
103

REVISION  
01