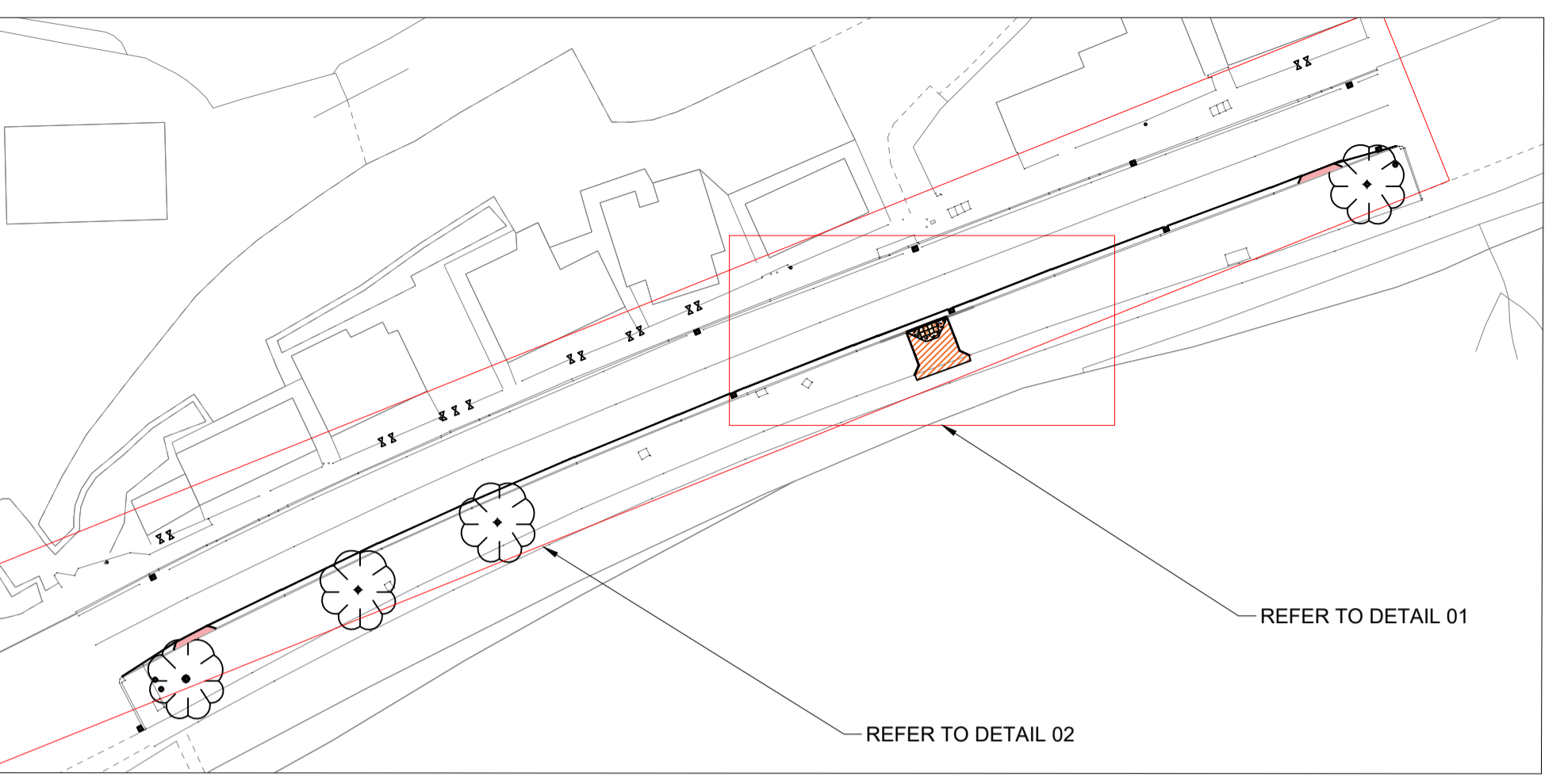
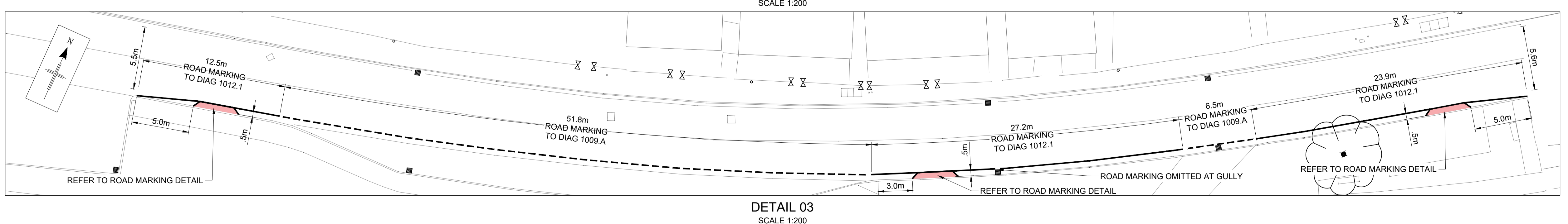
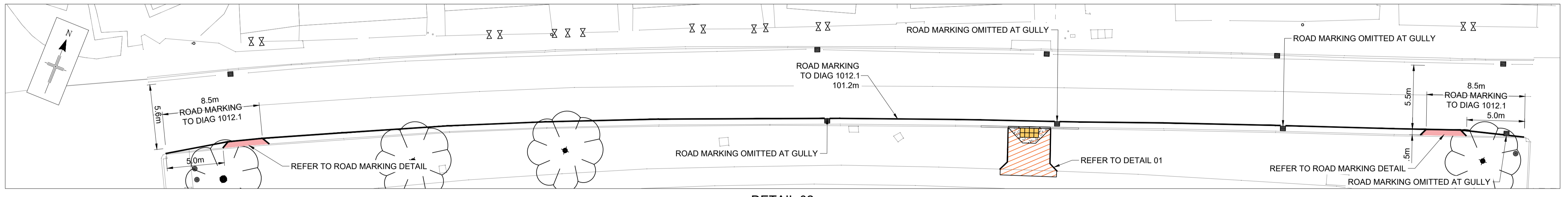
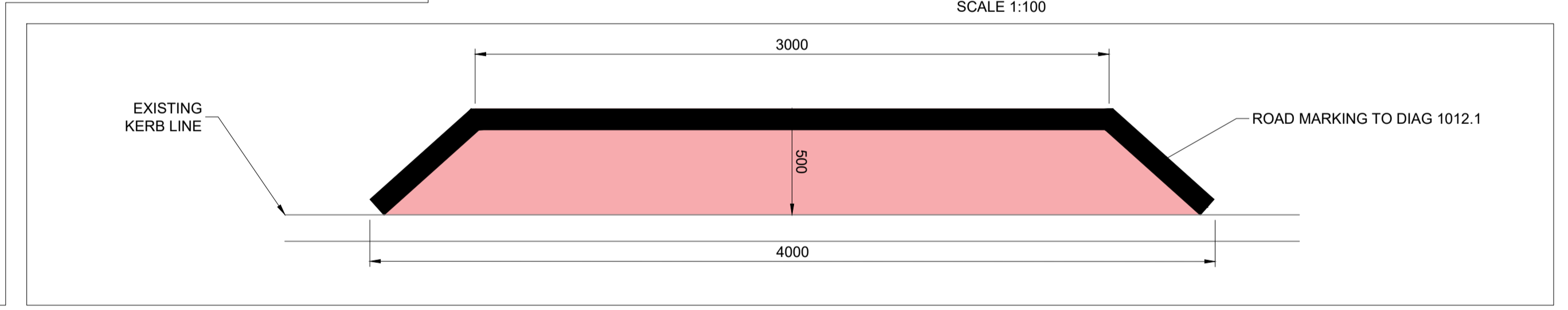


T:\001_Design Team 2003_Small_Schemes_Projects\Lochcarron Primary - YCHMS30492 Drawings\CAD\LOCHCARRON_LIVE_01.dwg 06/04/2021 ANSI A (8.50 x 11.00 inches)



COPYRIGHT, DESIGNS and PATENTS ACT 1988:
THIS DRAWING MAY NOT BE REPRODUCED, COPIED OR USED IN ANY WAY WITHOUT THE WRITTEN PERMISSION OF THE DIRECTOR OF DEVELOPMENT AND INFRASTRUCTURE.
© THE HIGHLAND COUNCIL
© CROWN COPYRIGHT AND DATABASE RIGHTS 2019 OS 100023369. YOU ARE GRANTED A NON-EXCLUSIVE, ROYALTY FREE, REVOCABLE LICENCE SOLELY TO VIEW THE LICENSED DATA FOR NON-COMMERCIAL PURPOSES FOR THE PERIOD WHICH THE HIGHLAND COUNCIL MAKES IT AVAILABLE. YOU ARE NOT PERMITTED TO COPY, SUB-LICENSE, DISTRIBUTE, SELL OR OTHERWISE MAKE AVAILABLE THE LICENSED DATA TO THIRD PARTIES IN ANY FORM. THIRD PARTY RIGHTS TO ENFORCE THE TERMS OF THIS LICENCE SHALL BE RESERVED TO THE OS.

DO NOT SCALE FROM DRAWING.
ALL DIMENSIONS ARE IN mm UNLESS OTHERWISE STATED.

- NOTES**
1. LEGEND
- AREA TO BE GRADED
 - PROPOSED FOOTPATH SURFACE (APPROX 16.2m²)
 - 400x400 TACTILE PAVING (BUFF)
 - HIGH FRICTION SURFACING (RED)
 - EF KERB
- BN - BULL NOSE PEDESTRIAN CROSSING KERB
HB2 - HALF BATTERED ROAD KERB
DK - DROP KERB
EF - EDGING KERB

CONSULTATION ISSUE

01	CONSULTATION ISSUE	CF	BS	06/04/21
REV	REVISION DETAILS	DRAWN BY	CHECK BY	DATE



PROJECT DESIGN UNIT
COUNCIL BUILDINGS
HIGH STREET
DINGWALL IV15 9QN

PHONE: 01349 868800
E-MAIL: PDU.DT2@highland.gov.uk

PROJECT
CYCLING, WALKING AND SAFER STREETS AT LOHCARRON PRIMARY SCHOOL

TITLE
A896 - CENTRAL CROSSING IMPROVEMENTS

	SCALE	ORIGINAL SIZE
	AS SHOWN	A1 (594 x 841)
DRAWN	CF	DATE 03/02/21
CHECKED	BS	DATE 06/04/21

PROJECT No.	YCHMS3049	
DRAWING No.	102	REVISION 01