
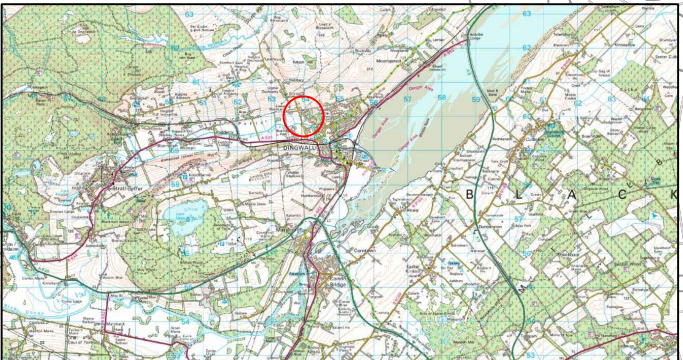
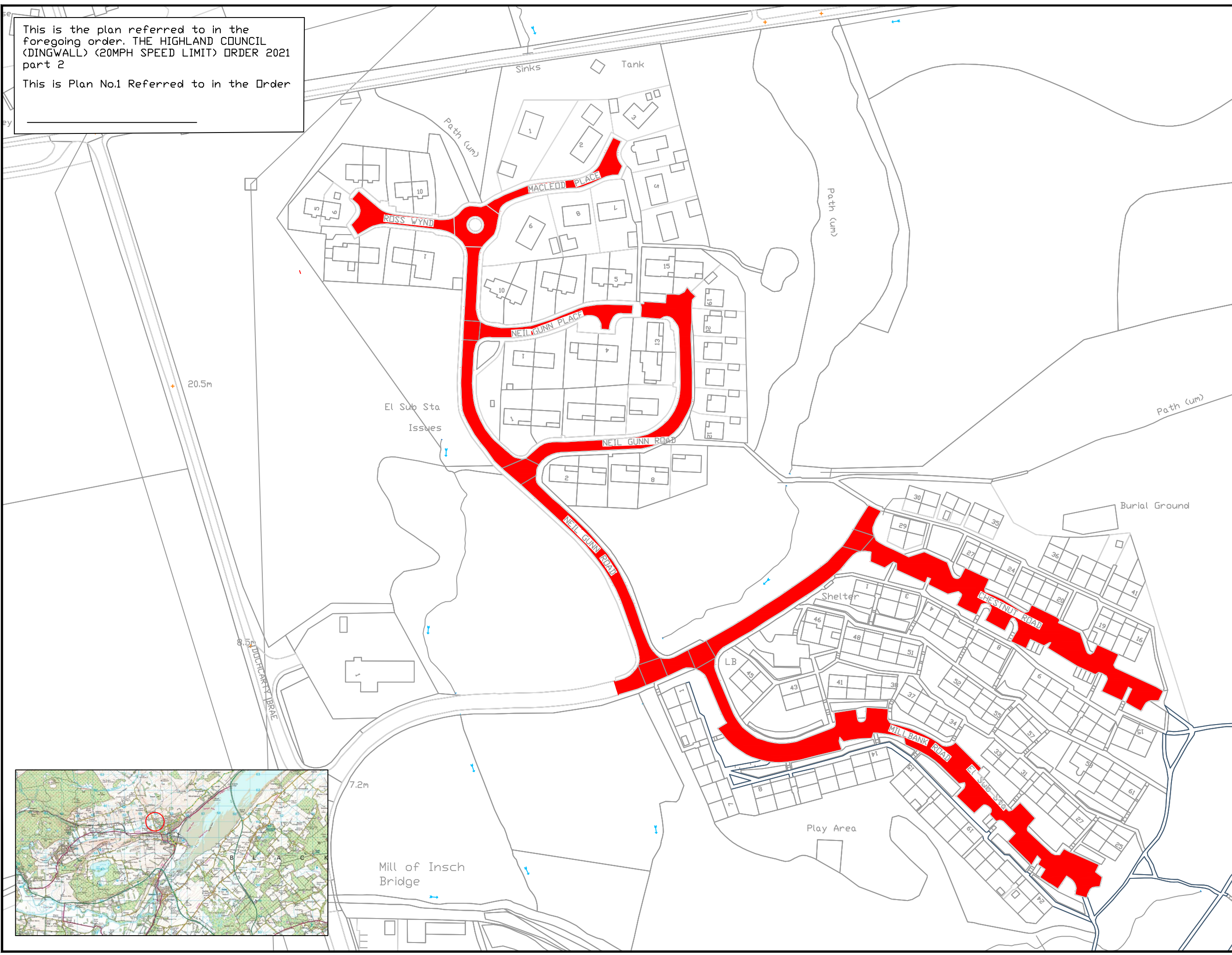


This is the plan referred to in the foregoing order. THE HIGHLAND COUNCIL (DINGWALL) (20MPH SPEED LIMIT) ORDER 2021 part 2
 This is Plan No.1 Referred to in the Order

COPYRIGHT, DESIGNS and PATENTS ACT 1988:
 This drawing may not be reproduced, copied or used in any way without the written permission of the Director of Development & Infrastructure.
 © THE HIGHLAND COUNCIL

Notes
 Reproduced from the Ordnance Survey mapping with the permission of the Controller of Her Majesty's Stationery Office © Crown Copyright.
 Unauthorised reproduction infringes crown copyright and may lead to prosecution or civil proceedings.
 The Highland Council 2015 100023369

Proposed 20 mph speed limit

| Revision Details | Drawn By | Checked By | Check Date | Surfx |
|------------------|----------|------------|------------|-------|
| | | | | |



The Highland Council
 Comhairle na Gàidhealtachd

INFRASTRUCTURE AND ENVIRONMENT

ROAD SAFETY TEAM
 HQ
 GLENURQUHART ROAD
 INVERNESS IV3 5NX

Phone : 01463 702962
 E-Mail : isa.mackellaich@highland.gov.uk

Project
**Proposed 20mph Speed Limit
 Dingwall
 TRO Plan part 2**

Title
Plan View

Scale (at A3)
Not to Scale

| | | | |
|---------|----|------|------------|
| Drawn | LM | Date | 13/09/2021 |
| Checked | RB | Date | 13/09/21 |

| | |
|-------------|---|
| Project No: | - |
| Drawing No: | - |
| Rev: | - |

C:\Users\rosab\The Highland Council\Road Safety Team - 20mph Schemes\Dingwall 20mph Scheme\2021 Dingwall 20mph Committee working Plan.dwg: 13/09/2021: ANS/A (8.50 x 11.00 inches)