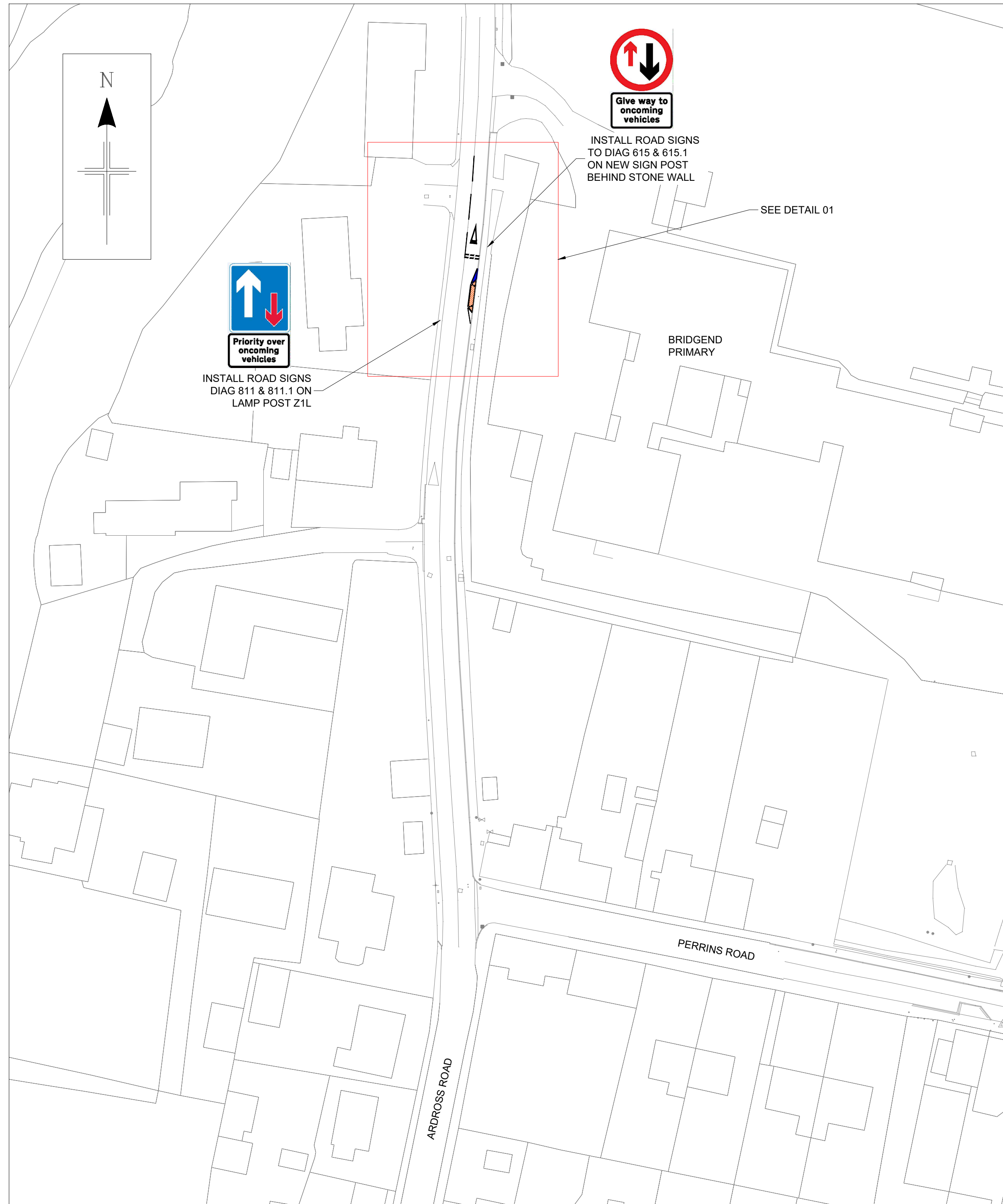
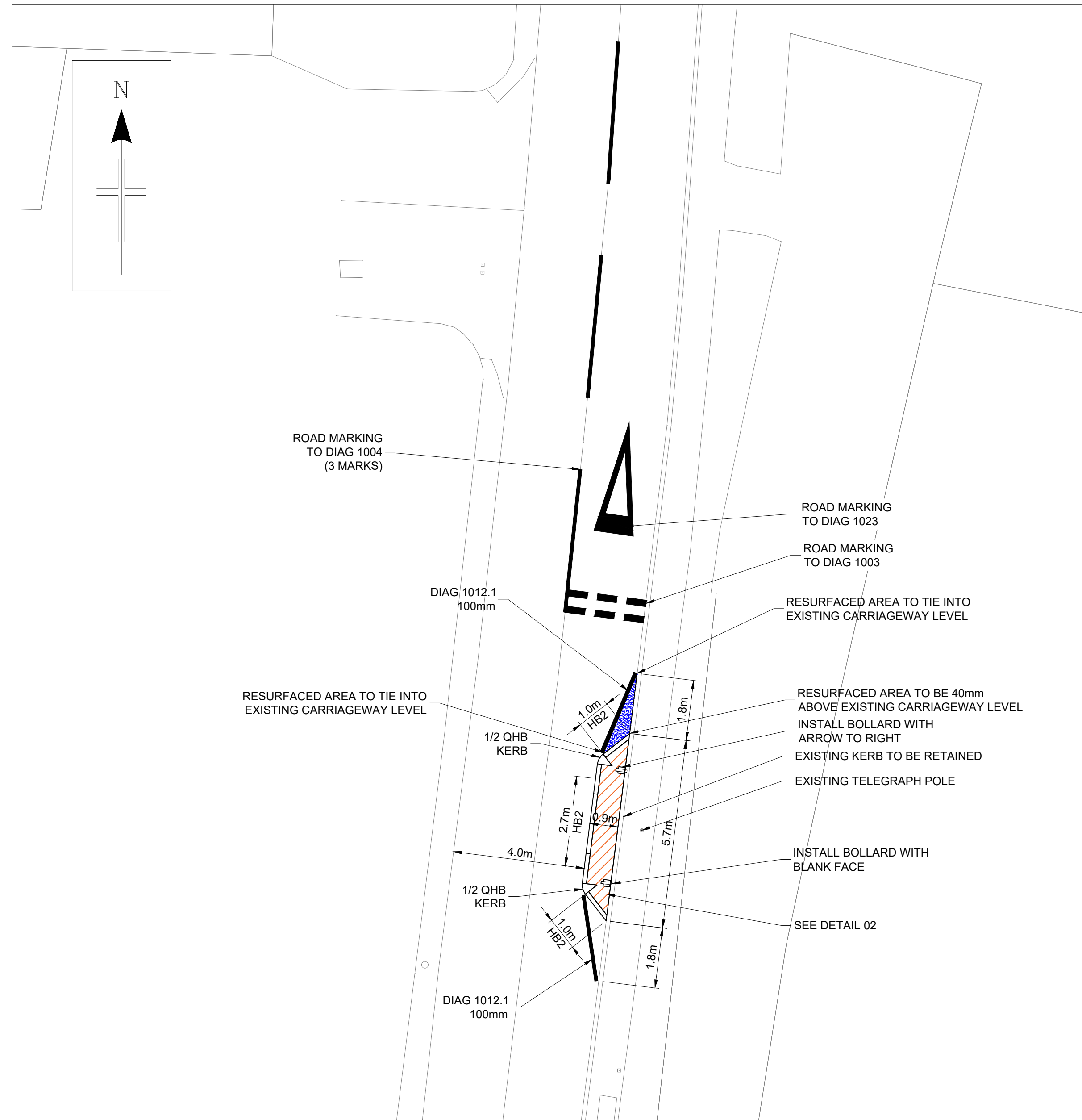




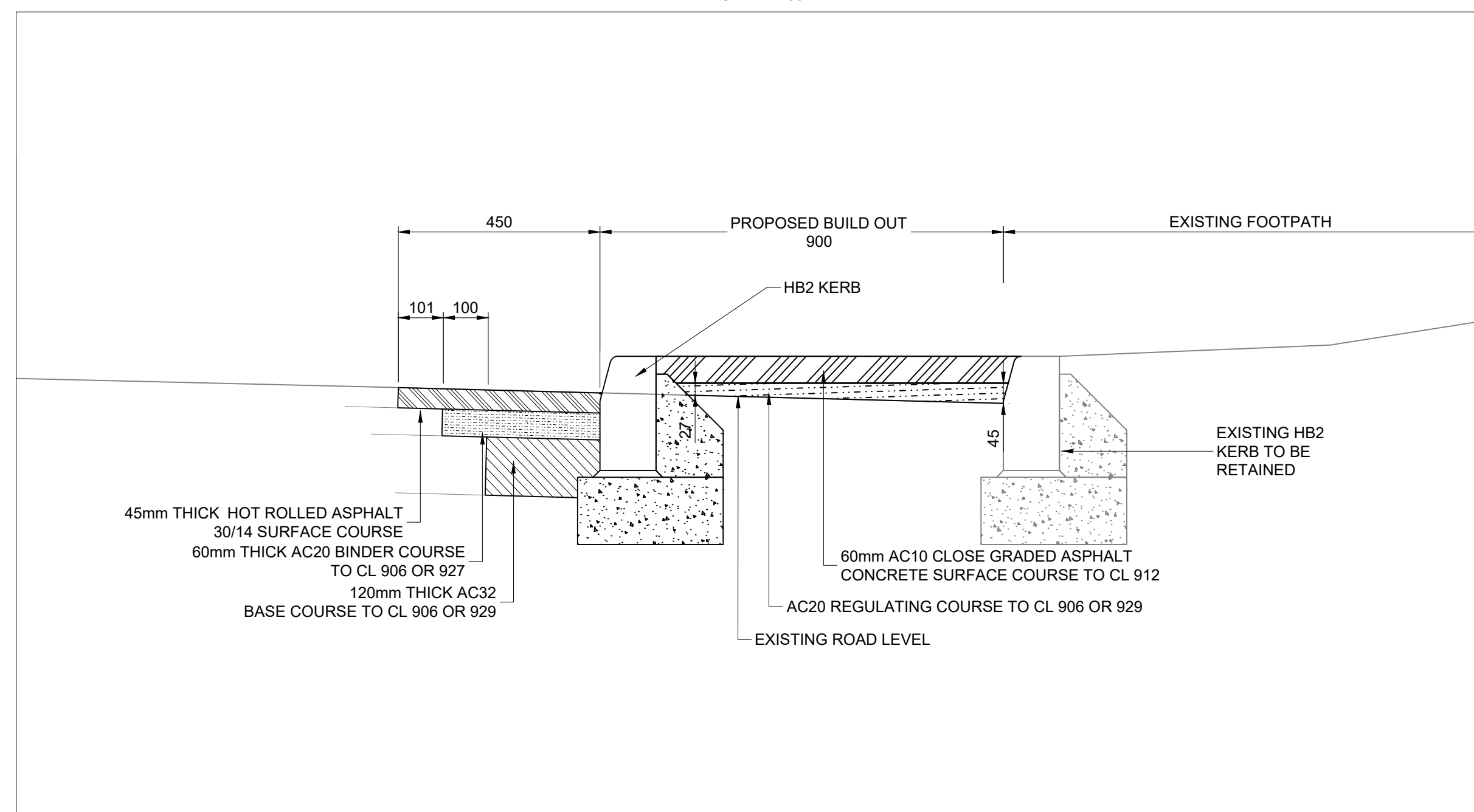
LOCATION PLAN
SCALE 1:50,000



GENERAL LAYOUT
SCALE 1:500



DETAIL 01
SCALE 1:100



DETAIL 02
SCALE 1:10

COPYRIGHT, DESIGNS and PATENTS ACT 1988:
THIS DRAWING MAY NOT BE REPRODUCED, COPIED OR USED IN ANY WAY WITHOUT THE WRITTEN PERMISSION OF THE DIRECTOR OF DEVELOPMENT AND INFRASTRUCTURE.
© THE HIGHLAND COUNCIL
© CROWN COPYRIGHT AND DATABASE RIGHTS 2019 OS 100023369. YOU ARE GRANTED A NON-EXCLUSIVE, ROYALTY FREE, REVOCABLE LICENCE SOLELY TO VIEW THE LICENSED DATA FOR NON-COMMERCIAL PURPOSES FOR THE PERIOD WHICH THE HIGHLAND COUNCIL MAKES IT AVAILABLE. YOU ARE NOT PERMITTED TO COPY, SUB-LICENSE, DISTRIBUTE, SELL OR OTHERWISE MAKE AVAILABLE THE LICENSED DATA TO THIRD PARTIES IN ANY FORM. THIRD PARTY RIGHTS TO ENFORCE THE TERMS OF THIS LICENCE SHALL BE RESERVED TO THE OS.

DO NOT SCALE FROM DRAWING.
ALL DIMENSIONS ARE IN mm UNLESS OTHERWISE STATED.

- NOTES
1. LEGEND
- BUILD OUT SURFACE
 - RE-PROFILED CARRIAGEWAY SURFACE
- QHB - QUADRANT KERB
HB2 - HALF BATTER KERB

CONSULTATION ISSUE

01	CONSULTATION ISSUE	CF	BS	14/10/21
REV	REVISION DETAILS	DRAWN BY	CHECK BY	DATE



INFRASTRUCTURE & ENVIRONMENT
PROJECT DESIGN UNIT
COUNCIL BUILDINGS
HIGH STREET
DINGWALL IV15 9QN

PHONE: 01349 868800
E-MAIL: PDU.DT2@highland.gov.uk

PROJECT
CYCLING, WALKING AND SAFER STREETS AT BRIDGEND PRIMARY SCHOOL

TITLE
CONSTRUCTION OF BUILD OUT

	SCALE AS SHOWN	ORIGINAL SIZE A1 (594 x 841)
DRAWN	CF	DATE 11/10/21
CHECKED	BS	DATE 14/10/21

PROJECT No.	YCHMS3048	
DRAWING No.	202	REVISION 01

T:\001_Design Team 2\003_Small_Schemes_Projects\HMS3001 Safer Routes To School\2021 - 2022 Schemes\Bridgend Primary - YCHMS3048\2 DRAWINGS\CAD\Live\BRIDGEND_LIVE_01.dwg 14/10/2021 User:1295