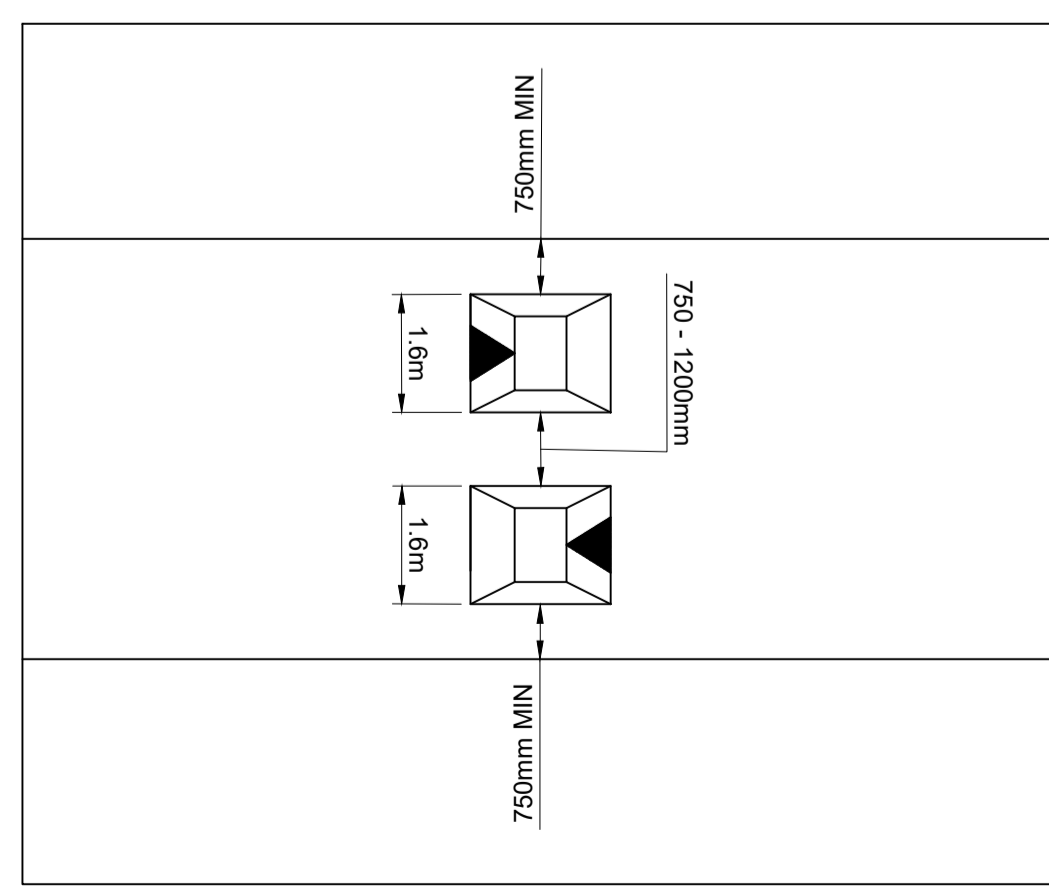
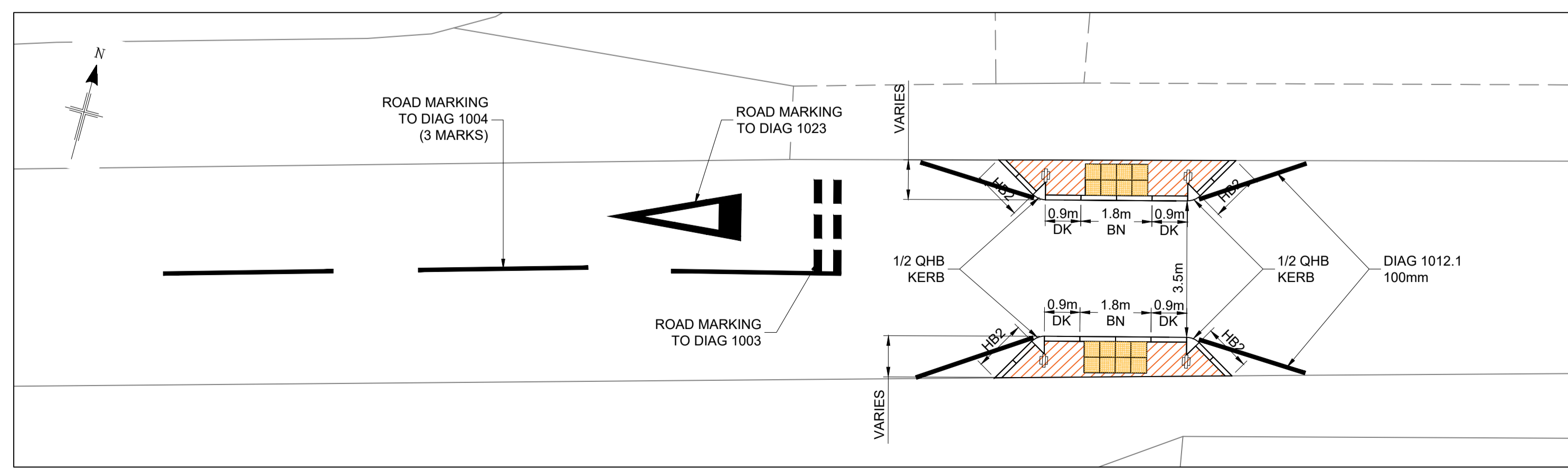
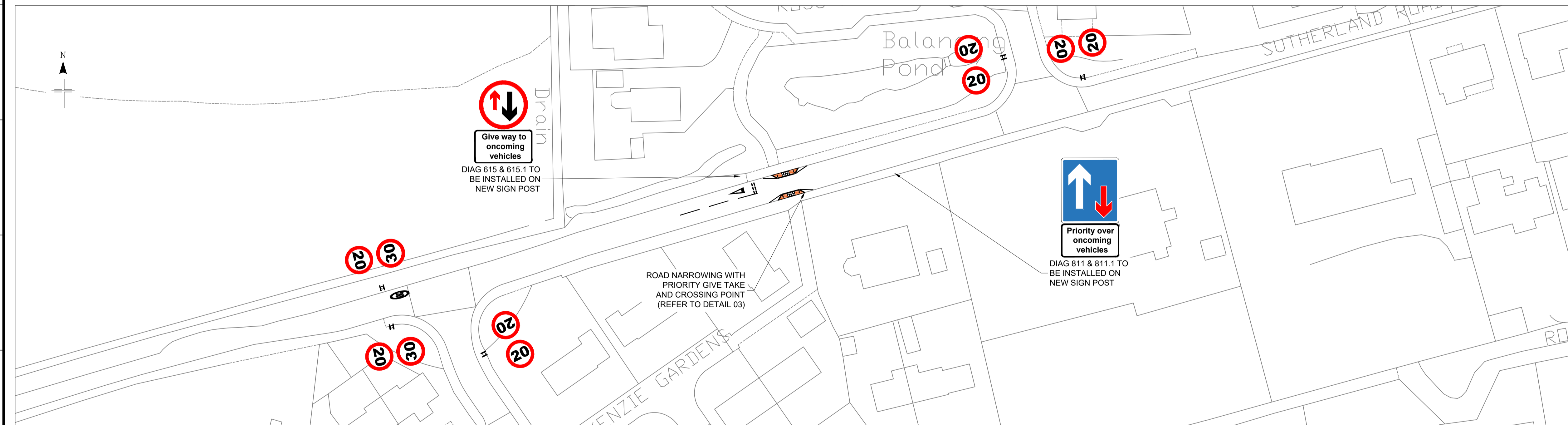
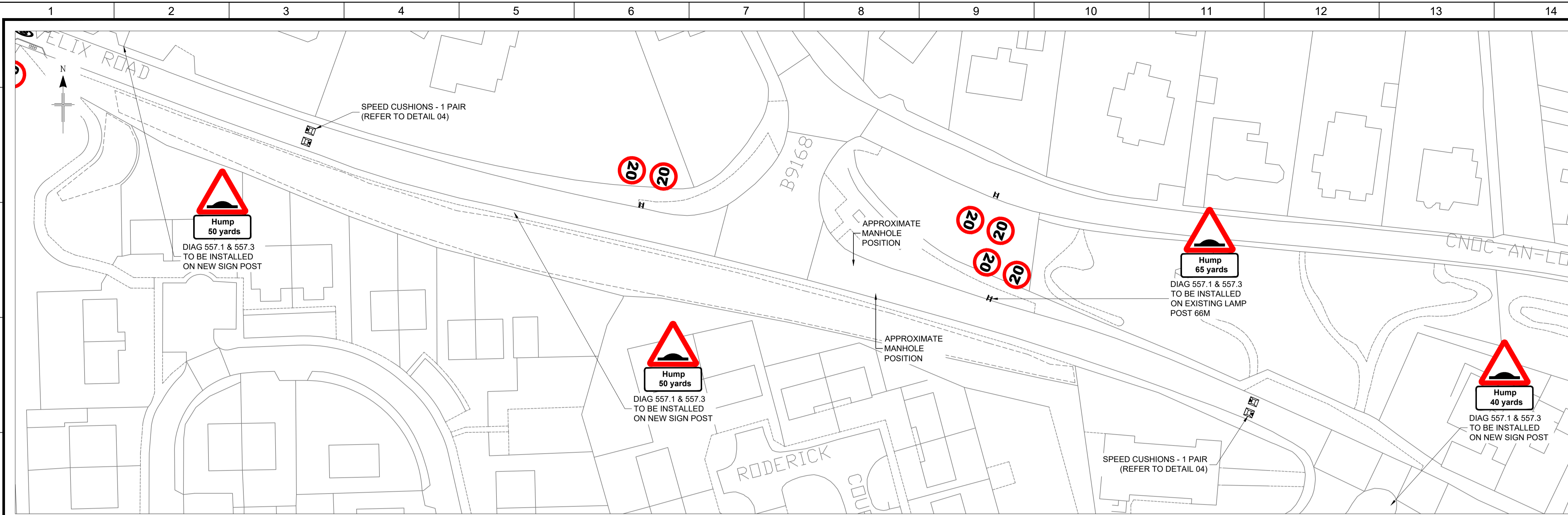


T:\001_Design Team 2\003_Small_Schemes_Projects\HAS3001 Safer Routes To School\2021 - 2022 Schemes\20 mph schemes\Domoch2 DRAWINGS\CAD\Live\YCHAS3014_DORNOCH_LIVE_01.dwg 02/11/2021 ANSIA (8.50 x 11.00 inches)



COPYRIGHT, DESIGNS and PATENTS ACT 1988:
THIS DRAWING MAY NOT BE REPRODUCED, COPIED OR USED IN ANY WAY WITHOUT THE WRITTEN PERMISSION OF THE DIRECTOR OF DEVELOPMENT AND INFRASTRUCTURE.
© THE HIGHLAND COUNCIL
© CROWN COPYRIGHT AND DATABASE RIGHTS 2019 OS 100023369. YOU ARE GRANTED A NON-EXCLUSIVE, ROYALTY FREE, REVOCABLE LICENCE SOLELY TO VIEW THE LICENSED DATA FOR NON-COMMERCIAL PURPOSES FOR THE PERIOD WHICH THE HIGHLAND COUNCIL MAKES IT AVAILABLE. YOU ARE NOT PERMITTED TO COPY, SUB-LICENSE, DISTRIBUTE, SELL OR OTHERWISE MAKE AVAILABLE THE LICENSED DATA TO THIRD PARTIES IN ANY FORM. THIRD PARTY RIGHTS TO ENFORCE THE TERMS OF THIS LICENCE SHALL BE RESERVED TO THE OS.

DO NOT SCALE FROM DRAWING.
ALL DIMENSIONS ARE IN mm UNLESS OTHERWISE STATED.

- NOTES
1. LEGEND
- PROPOSED BUILD OUT SURFACE
 - TACTILE PAVING 400x400mm (BUFF)
 - QHB - QUADRANT KERB
 - HB2 - HALF BATTER KERB
 - DK - DROPPER KERB
 - BN - BULL NOSED KERB

CONSULTATION
ISSUE

01	CONSULTATION ISSUE	CF	BS	02/11/21
REV	REVISION DETAILS	DRAWN BY	CHECK BY	DATE

The Highland Council
 Comhairle na Gàidhealtachd
**INFRASTRUCTURE,
ENVIRONMENT & ECONOMY**
 PROJECT DESIGN UNIT
 COUNCIL BUILDINGS
 HIGH STREET
 DINGWALL IV15 9QN

PHONE: 01349 868800
E-MAIL: PDU.DT2@highland.gov.uk

PROJECT
**DORNOCH
PROPOSED
20MPH SPEED LIMIT**

TITLE
**TRAFFIC CALMING
GENERAL LAYOUT**

	SCALE AS SHOWN	ORIGINAL SIZE A1 (594 x 841)
DRAWN	CF	DATE 02/11/21
CHECKED	BS	DATE 02/11/21

PROJECT No.	YCHAS3014	
DRAWING No.	108	REVISION 01