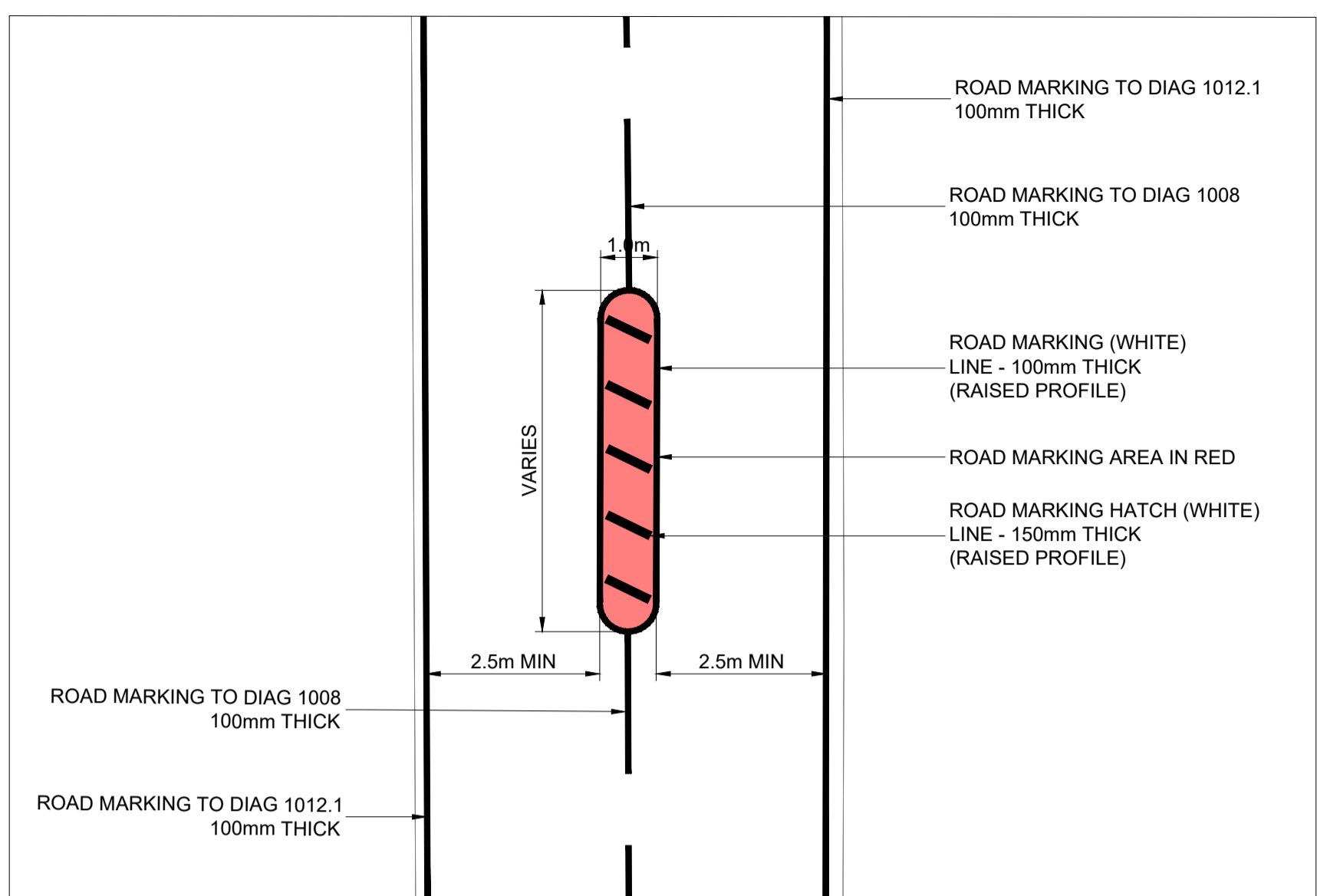
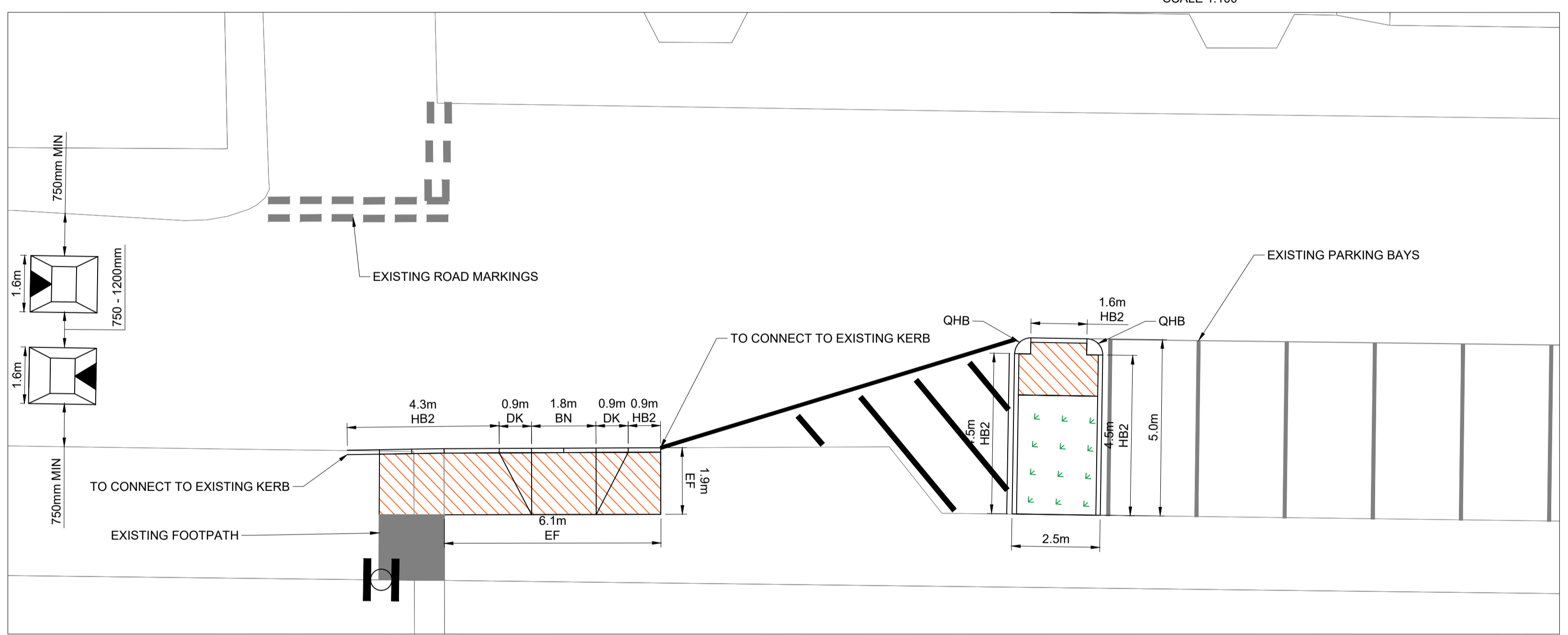


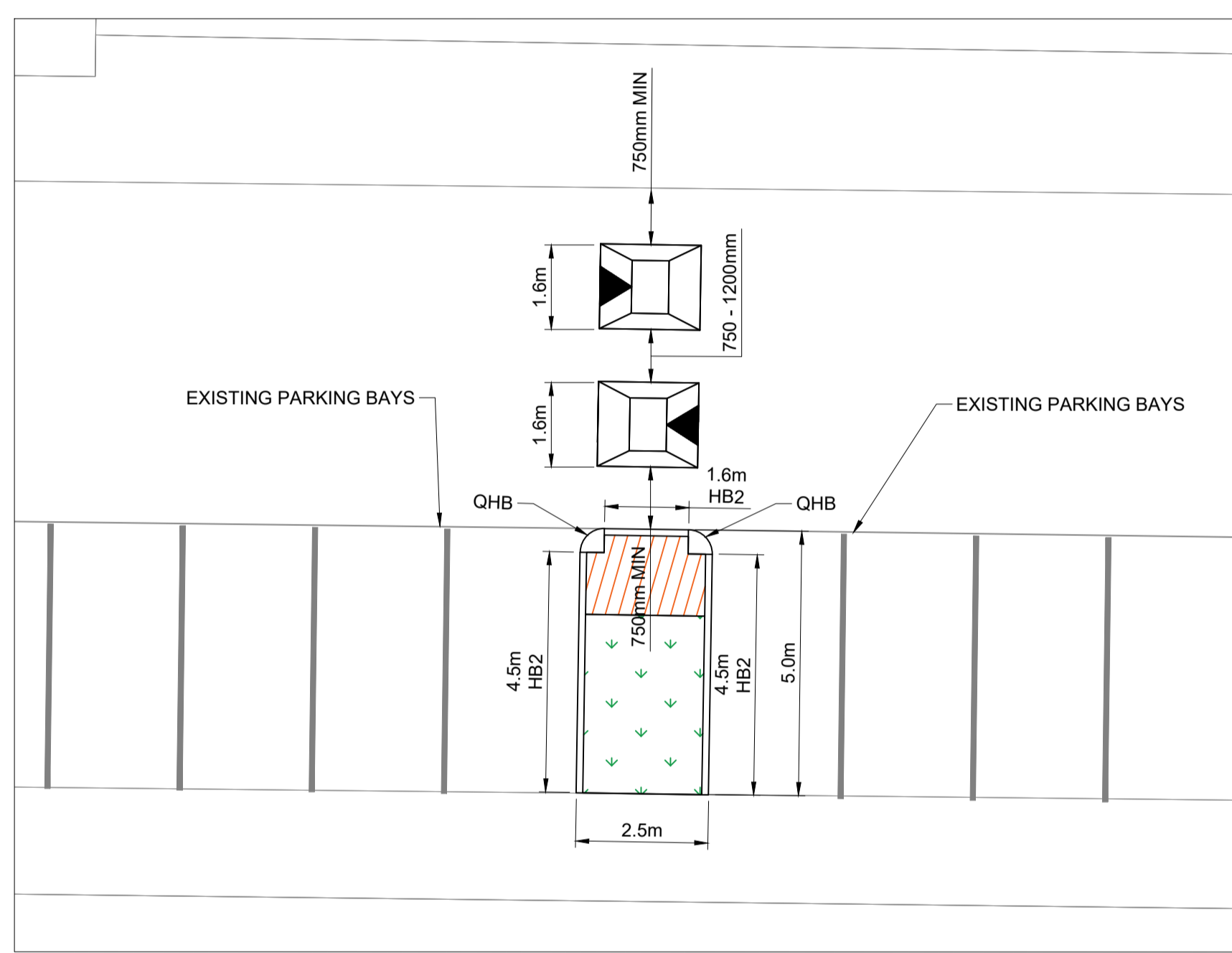
T:\001_Design Team\2003_Small_Schemes_Projects\HAS3001 Safer Routes To School\2021 - 2022 Schemes\20 mph schemes\Thurso\20 mph schemes\Thurso2 DRAWINGS\CAD\LIVE\YEHAS6125_THURSO20_LIVE_01.dwg 20/12/2021 User1295



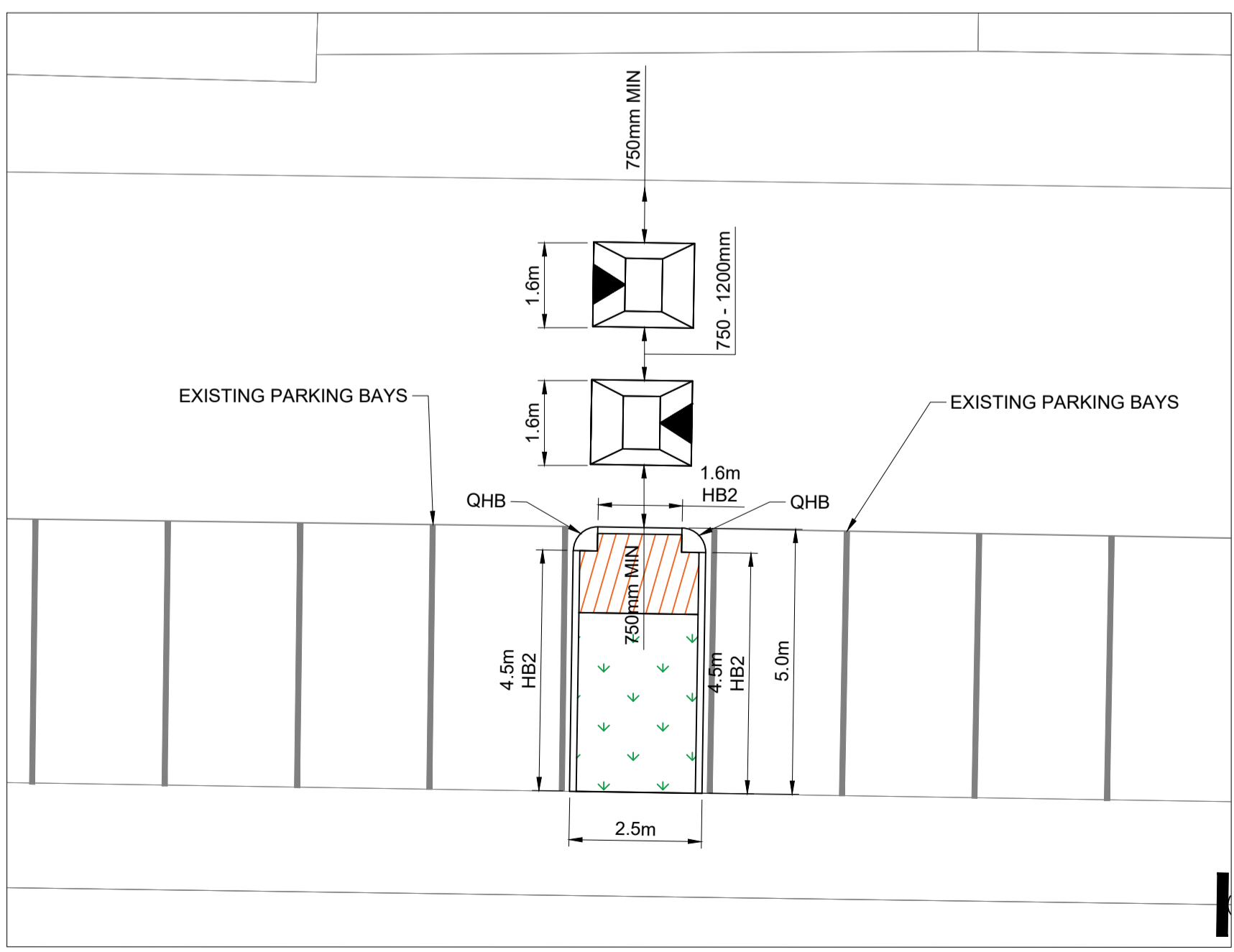
DETAIL 01
SCALE 1:100



DETAIL 02
SCALE 1:100



DETAIL 03
SCALE 1:100



DETAIL 04
SCALE 1:100

COPYRIGHT, DESIGNS and PATENTS ACT 1988:
THIS DRAWING MAY NOT BE REPRODUCED, COPIED OR USED IN ANY WAY WITHOUT THE WRITTEN PERMISSION OF THE DIRECTOR OF DEVELOPMENT AND INFRASTRUCTURE.
© THE HIGHLAND COUNCIL
© CROWN COPYRIGHT AND DATABASE RIGHTS 2019 OS 100023369. YOU ARE GRANTED A NON-EXCLUSIVE, ROYALTY FREE, REVOCABLE LICENCE SOLELY TO VIEW THE LICENSED DATA FOR NON-COMMERCIAL PURPOSES FOR THE PERIOD WHICH THE HIGHLAND COUNCIL MAKES IT AVAILABLE. YOU ARE NOT PERMITTED TO COPY, SUB-LICENSE, DISTRIBUTE, SELL OR OTHERWISE MAKE AVAILABLE THE LICENSED DATA TO THIRD PARTIES IN ANY FORM. THIRD PARTY RIGHTS TO ENFORCE THE TERMS OF THIS LICENCE SHALL BE RESERVED TO THE OS.

DO NOT SCALE FROM DRAWING.
ALL DIMENSIONS ARE IN mm UNLESS OTHERWISE STATED.

- NOTES
1. LEGEND
- PROPOSED FOOTPATH SURFACE
 - AREA TO BE TOP SOILED AND SEEDED
- QHB - QUADRANT KERB
HB2 - HALF BATTER KERB
DK - DROPPER KERB
BN - BULL NOSED KERB

CONSULTATION
ISSUE

02	DETAILS UPDATED	CF	BS	20/12/21
01	CONSULTATION ISSUE	CF	BS	11/11/21
REV	REVISION DETAILS	DRAWN BY	CHECK BY	DATE



**INFRASTRUCTURE,
ENVIRONMENT & ECONOMY**

PROJECT DESIGN UNIT
COUNCIL BUILDINGS
HIGH STREET
DINGWALL IV15 9QN

PHONE: 01349 868800
E-MAIL: PDU.DT2@highland.gov.uk

PROJECT
**THURSO
20MPH SPEED LIMIT**

TITLE
**TRAFFIC CALMING
DETAILS**

	SCALE AS SHOWN	ORIGINAL SIZE A1 (594 x 841)
DRAWN CF	DATE 27/10/21	
CHECKED BS	DATE 11/11/21	
PROJECT No. YEHAS6119		
DRAWING No. 103	REVISION 02	