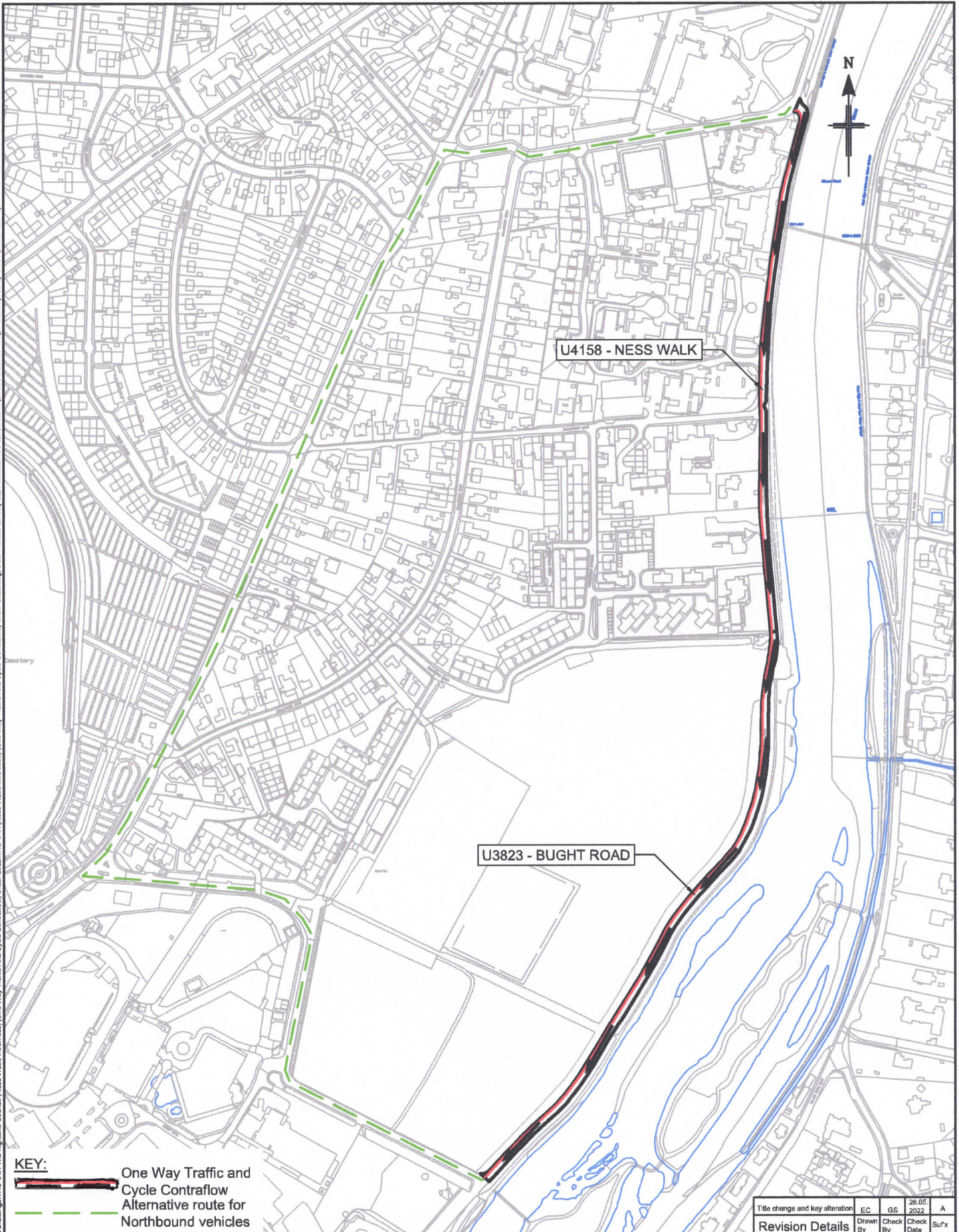




L:\Covid 19 Street Works\Infrastructure\Drawing\19-01A_The Highland Council (Ness Walk, Inverness) (One Way Traffic And Cycle Contraflow) Order 2022.dwg; Date Plotted: 26-May-22; Plot Size: ISO Full Sheet A4 (210.00 x 297.00 MM); Plotted by: Emily Currie (Infrastructure)



U4158 - NESS WALK

U3823 - BUGHT ROAD

KEY:
 One Way Traffic and Cycle Contraflow
 Alternative route for Northbound vehicles

COPYRIGHT, DESIGNS and PATENTS ACT 1986:
 This drawing may not be reproduced, copied or used in any way without the written permission of the Executive Chief Officer of Infrastructure & Environment.
 © THE HIGHLAND COUNCIL
 © Crown Copyright,
 The Highland Council 2019
 100023369



INFRASTRUCTURE & ENVIRONMENT
 PROJECT DESIGN UNIT

Drummule
 Golspie
 KW10 8TA

Phone : 01408 635313
 E-mail : garry.smith@highland.gov.uk

Project
 The Highland Council

Title
 The Highland Council (Ness Walk, Inverness)
 (ONE WAY TRAFFIC AND CYCLE CONTRAFLOW)
 ORDER 2022

| Revision Details | | EC | GS | 28/05/2022 | A |
|---------------------------------|------------|----------|------------|------------|---|
| Title change and key alteration | Drawn By | Check By | Check Date | Suf/x | |
| Scale | 1:5000 | | (@ A4) | | |
| Drawn | LES | Date | 08/09/2021 | | |
| Checked | F McInally | Date | 20/09/2021 | | |
| Project No. | YEHAS6119 | | | | |
| Drawing No. | TRO-01 | Rev. | A | | |