

**THE HIGHLAND COUNCIL (DORNOCH, VARIOUS ROADS) (30 and 40 MPH
SPEED LIMIT) ORDER 2016**

The Highland Council in exercise of the powers conferred on them by section 84 of the Road Traffic Regulation Act 1984 and of all other powers enabling them in that behalf and after consultation with the Chief Officer of Police in accordance with Part III of Schedule 9 to the said Act hereby make the following Order:-

1. This Order may be cited as "The Highland Council (Dornoch, Various Roads) (30 and 40mph Speed Limit) Order 2016" and shall come into effect on 03/04/2017
2. The Interpretation Act 1978 shall apply for the interpretation of this Order as it applies for the interpretation of an Act of Parliament.
3. The lengths of roads specified in the Schedule to this Order shall be subject to the speed limits specified therein.
4. All provisions contained in any order enactment or others insofar as the same are inconsistent with the provisions for this Order and the true intent and meaning hereof shall cease to have effect and are hereby revoked. In particular The Highland Regional Council (Dornoch, Various Roads) (30 and 40 MPH Speed Limit) Order, 1981 is hereby revoked.

Sealed with the Common Seal of The Highland Council and signed for them and on their behalf at DWARF WALL on 22 MARCH 2017

by SHONA ANN POTTINGER

..... Proper Officer

COUNCIL
HIGHLAND

SCHEDULE

40 MPH Speed Limit

Route A949: Dornoch – Evelix Road

From a point 268.20 metres or thereby north west of the centre line of Camore Gardens southeastwards to a point 105 metres or thereby north west of the north west boundary of Dornoch Academy.

30 MPH Speed Limit

Route A949: Dornoch – Evelix Road

From a point 105 metres or thereby north west of the north west boundary fence of Dornoch Academy south east along Castle street through Dornoch Square and northwards along station Road to its junction with the C1026 Skelbo – Dornoch Road.

Route B9168: Dornoch – Poles Road

From its junction with the A949 Dornoch – Evelix Road north westwards to a point in line with the north west boundary of Dornoch Academy Playing Field.

Route C1026: Skelbo – Dornoch Road

From its junction with the A949 Dornoch – Evelix Road northwards to a point 403.60 metres or thereby north of the centre line of Stafford Road.

Route C1145: Grange Road – Stafford road

For its full length.

Route C1151: High Street

For its full length

Route U3357: Sutherland Road



From its junction with Castle Street southwestwards for a distance of 200.70 metres or thereby.

*This is the Schedule to
the foregoing Order
entered by the Highland Council (Dornoch & Poles Roads) (30
and 40 MPH Speed Limit Order) 2016.*

Copyright, Design and Patent Act 1988.
 The copyright in this document is owned by the Highland Council.
 No part of this document may be reproduced, stored in a retrieval system or transmitted in any form or by any means, electronic, mechanical, photocopying, recording or otherwise, without the prior written permission of the Highland Council.

Notes

Extracted from the Ordnance Survey mapping with the permission of the Controller of the Map.
 The Ordnance Survey name of the road is shown in the original drawing. The name of the road is shown in the original drawing. The name of the road is shown in the original drawing.

Key	
	30mph Limit
	40mph Limit

Revision	Drawn	Checked	Date	By



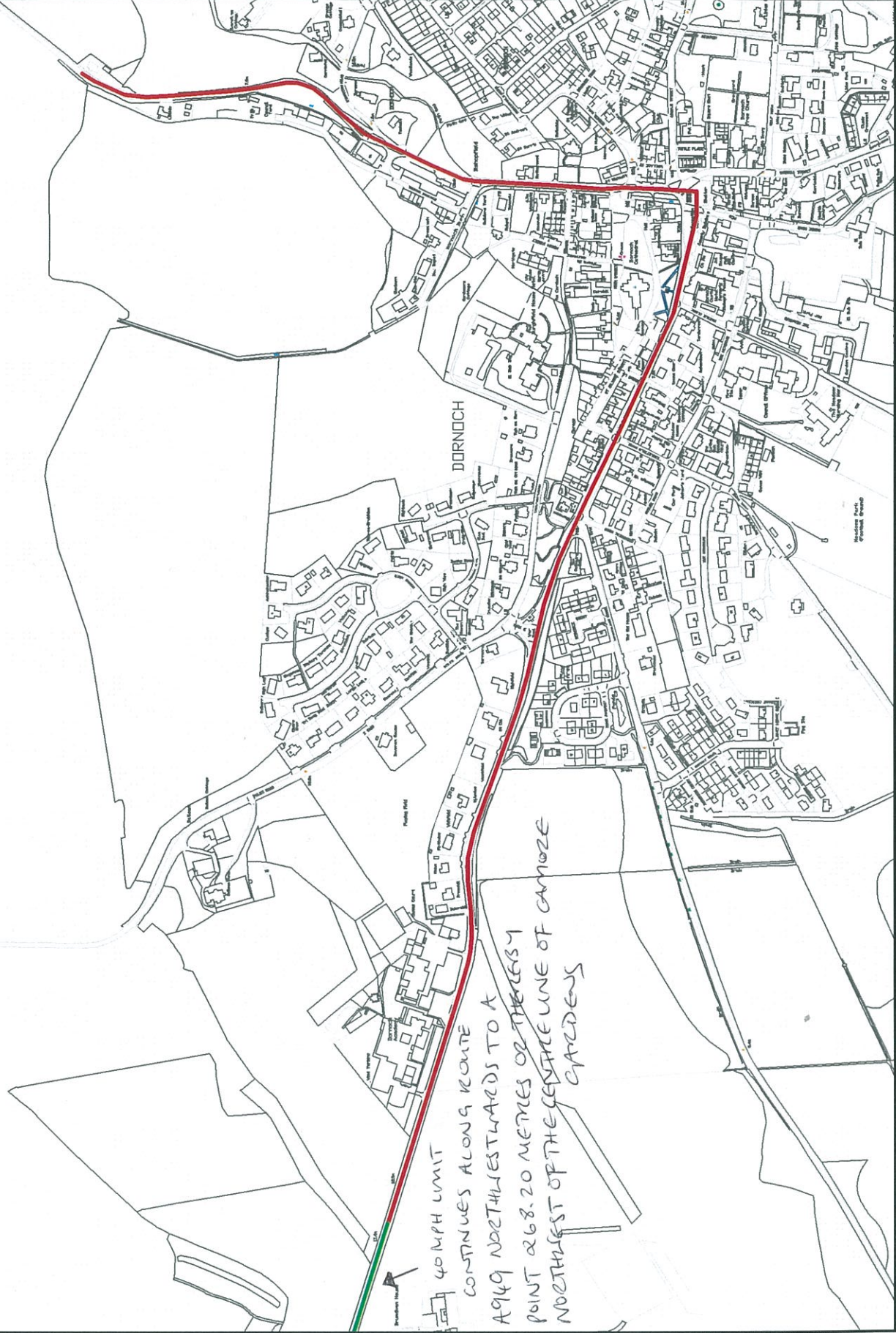
DEVELOPMENT & INFRASTRUCTURE
 ROAD SAFETY TEAM
 GLENROTHART ROAD
 INVERNESS IV3 6XK

Phone: 01463 220000
 E-Mail: infrastructure@highland.gov.uk

DORNOCH ACADEMY SAFER ROUTES TO SCHOOL

GENERAL ARRANGEMENT

Scale as A3	Not To Scale	
Drawn	CI	Date 22/03/17
Checked	DRAFT	Date
Project No.		
Drawing No.		



40 MPH LIMIT
 CONTINUES ALONG ROUTE
 A949 NORTHWESTWARDS TO A
 POINT 268.20 METRES OR THEREABOUTS
 NORTHWEST OF THE CENTRE LINE OF CAMOZE
 GARDENS