

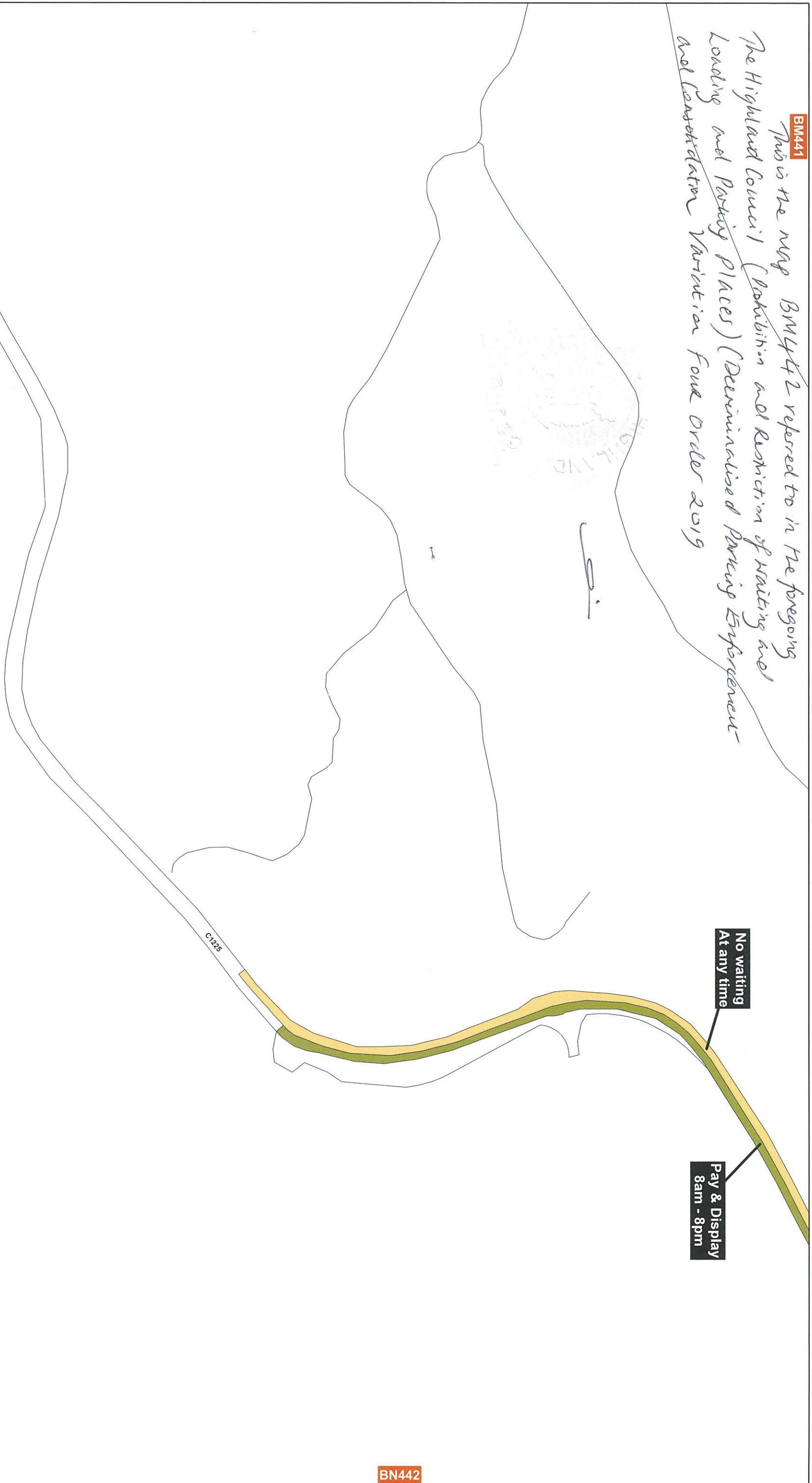
DATE
01/09/2019

This is the map (Quiriang Overview) referred in the foregoing THE HIGHLAND COUNCIL (PROHIBITION AND RESTRICTION OF WAITING AND LOADING AND PARKING PLACES) (DECriminalISED PARKING ENFORCEMENT AND CONSOLIDATION) VARIATION FOUR ORDER 2019

Proper Officer

BM441

*This is the map BM442 referred to in the foregoing
The Highland Council (Prohibition and Restriction of Waiting and
Loading and Parking Places) (Determined Parking Enforcement
and Consolidation Variation Four Order 2019*



BN442



The Highland Council
Headquarters
Glenurquhart Rd
Inverness
IV35NX

This is the map (BM442) referred
In the foregoing THE HIGHLAND COUNCIL
(PROHIBITION AND RESTRICTION OF
WAITING AND LOADING AND PARKING
PLACES) (DECRIMINALISED PARKING
ENFORCEMENT AND CONSOLIDATION)
VARIATION FOUR ORDER 2019
Proper Officer

Reproduced by permission of Ordnance Survey on behalf of HMSO
© Crown copyright and database right 2016. All rights reserved.
Ordnance Survey licence 100023369.
This plan has been produced specifically to supply an individual
with value added Local Authority information.
Unauthorised reproduction infringes Crown Copyright
and may lead to prosecution or Civil Proceed

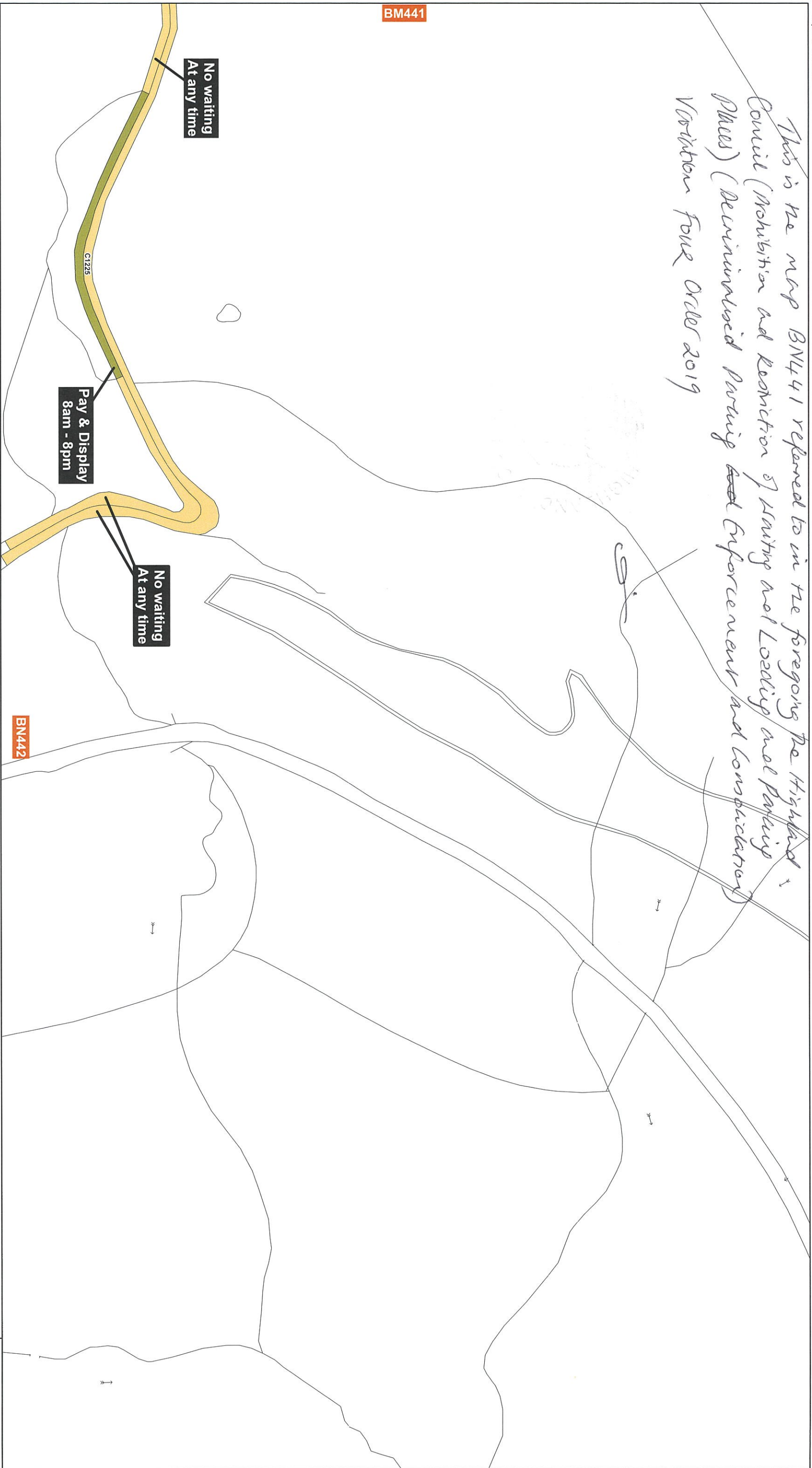
Key		Shade Restriction		Shade Restriction		Shade Restriction		Shade Restriction	
Shade	Restriction	Shade	Restriction	Shade	Restriction	Shade	Restriction	Shade	Restriction
	No Waiting At Any Time		No Waiting At Any Time / No Loading		No Waiting At Any Time / No Loading At Any Time		No Waiting / No Loading		Pay And Display
	No Waiting		Loading Restrictions		Taxi Ranks		Disabled Badge Holders Only		Pay And Display
	Permit Holders Only		Limited Waiting		Miscellaneous Restrictions		Disabled Badge Holders Only		Pay And Display
	No Stopping On Main Carriageway		No Stopping At Any time On Verge Or Footway		Zonal Restrictions (Excluding Pedestrian Zones)		Pedestrian Zones		Pay And Display

SCALE
1:1,250

DATE
01/09/2019

MAP NUMBER
BM442

This is the map BN441 referred to in the foregoing The Highland Council (Prohibition and Restriction of Waiting and Loading and Parking Places) (Decriminalised Parking and Enforcement and Consolidation) Variation Four Order 2019



The Highland Council
Headquarters
Glenurquhart Rd
Inverness
IV35NX

This is the map (BN441) referred
In the foregoing THE HIGHLAND COUNCIL
(PROHIBITION AND RESTRICTION OF
WAITING AND LOADING AND PARKING
PLACES) (DECIMINALISED PARKING
ENFORCEMENT AND CONSOLIDATION)
VARIATION FOUR ORDER 2019
Proper Officer

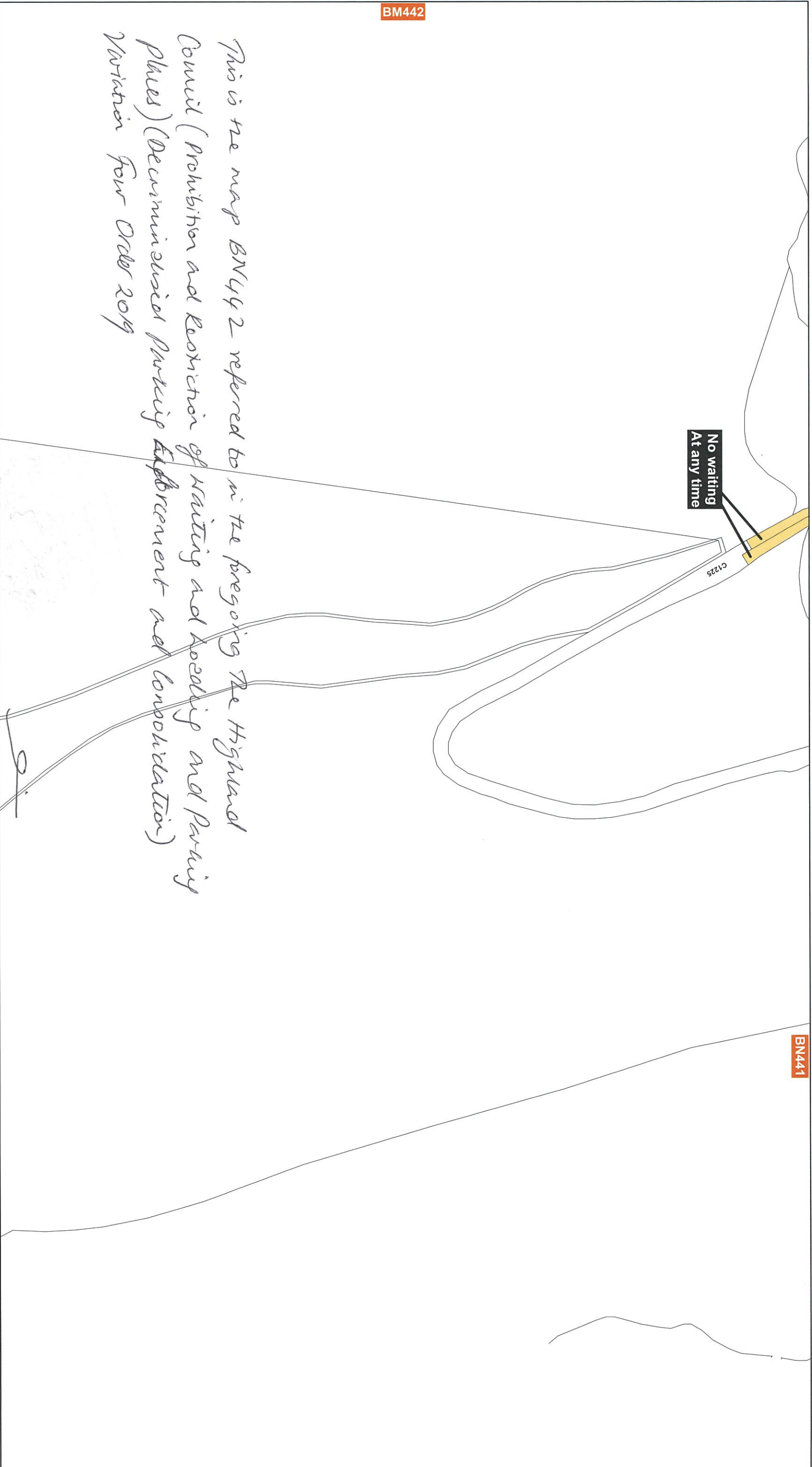
Reproduced by permission of Ordnance Survey on behalf of HMSO
© Crown copyright and database right 2019. All rights reserved.
Ordnance Survey licence 100023369.
This plan has been produced specifically to supply an individual
with value added Local Authority information.
Unauthorised reproduction infringes Crown Copyright
and may lead to prosecution or Civil Proceed

Key		Shade Restriction		Shade Restriction		Shade Restriction		Shade Restriction	
Shade	Restriction	Shade	Restriction	Shade	Restriction	Shade	Restriction	Shade	Restriction
[Yellow box]	No Waiting At Any Time	[Yellow box with diagonal lines]	No Waiting At Any Time / No Loading	[Yellow box with diagonal lines]	No Waiting At Any Time / No Loading At Any Time	[Red box with diagonal lines]	No Waiting / No Loading	[Red box with diagonal lines]	No Waiting / No Loading
[Red box]	No Waiting	[Blue box]	Loading Restrictions	[Blue box with diagonal lines]	Taxi Ranks	[Green box]	Pay And Display	[Green box]	Pay And Display
[Purple box]	Permit Holders Only	[Green box]	Limited Waiting	[Purple box]	Miscellaneous Restrictions	[Blue box]	Disabled Badge Holders Only	[Blue box]	Disabled Badge Holders Only
[Red line]	No Stopping On Main Carriageway	[Blue line]	No Stopping At Any time On Verge Or Footway	[Blue box with cross-hatch]	Zonal Restrictions (Excluding Pedestrian Zones)	[Purple box with cross-hatch]	Pedestrian Zones	[Purple box with cross-hatch]	Pedestrian Zones

SCALE
1:1,250

DATE
01/09/2019

MAP NUMBER
BN441



The Highland Council
Headquarters
Glenurquhart Rd
Inverness
IV35NX

This is the map (BN442) referred
In the foregoing THE HIGHLAND COUNCIL
(PROHIBITION AND RESTRICTION OF
WAITING AND LOADING AND PARKING
PLACES) (DECriminalISED PARKING
ENFORCEMENT AND CONSOLIDATION)
VARIATION FOUR ORDER 2019
Proper Officer

Reproduced by permission of Ordnance Survey on behalf of HMSO
© Crown copyright and database right 2016. All rights reserved.
Ordnance Survey licence 100023369.
This plan has been produced specifically to supply an individual
with value added Local Authority information.
Unauthorised reproduction infringes Crown Copyright
and may lead to prosecution or Civil Proceed

Key	
Shade	Restriction
	No Waiting At Any Time
	No Waiting
	Permit Holders Only
	No Stopping On Main Carriageway
Shade	Restriction
	No Waiting At Any Time / No Loading
	Loading Restrictions
	Limited Waiting
	No Stopping At Any time On Verge Or Footway
Shade	Restriction
	No Waiting At Any Time / No Loading At Any Time
	Taxi Ranks
	Miscellaneous Restrictions
	Zonal Restrictions (Excluding Pedestrian Zones)
Shade	Restriction
	No Waiting / No Loading
	Pay And Display
	Disabled Badge Holders Only
	Pedestrian Zones

SCALE
1:1,250

DATE
01/09/2019

MAP NUMBER
BN442