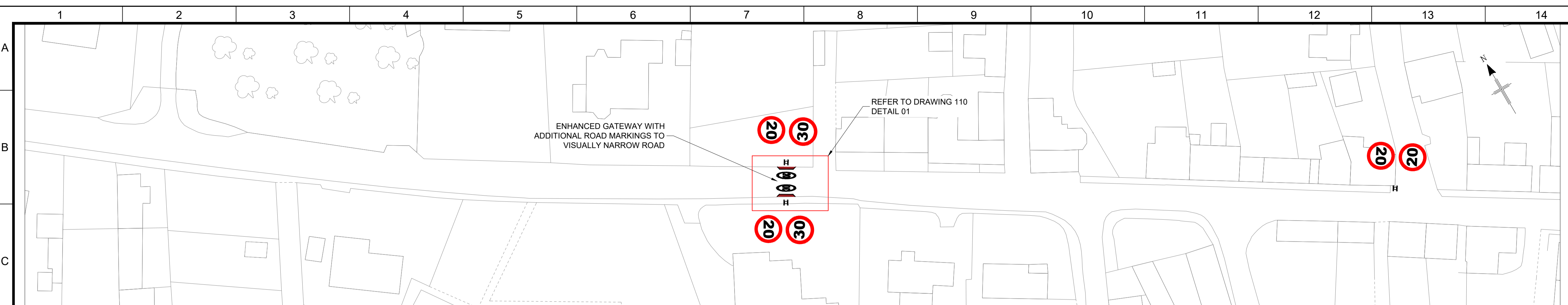
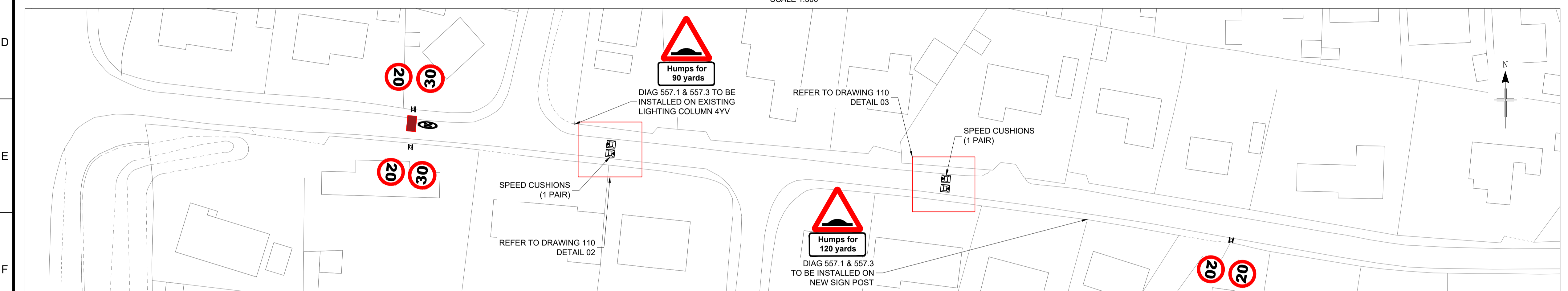


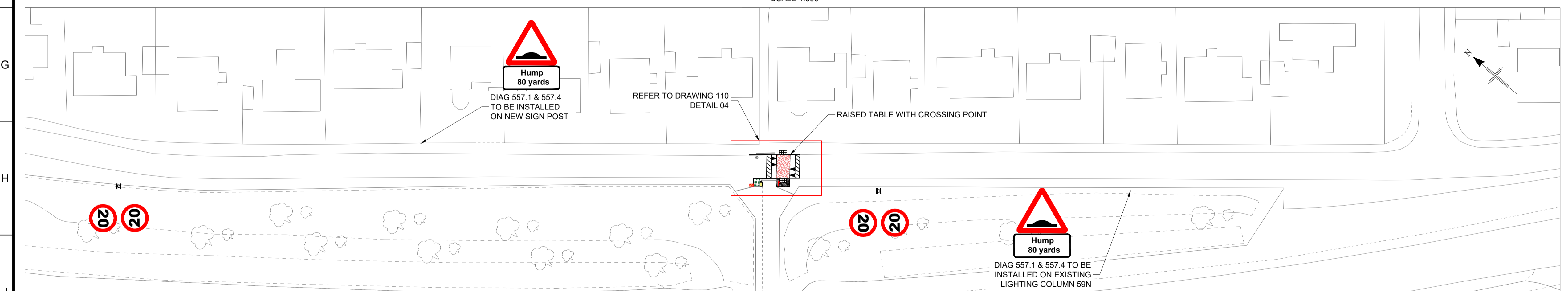
T:\001_Design Team 2\003_Small_Schemes_Projects\HAS3011 Safer Routes To School\2021 - 2022 Schemes\20 mph schemes\Tain\2 DRAWINGS\CAD\Live\YCHAS3011_TAIN_LIVE_01.dwg 13/06/2022 ANS A (8.50 x 11.00 inches)



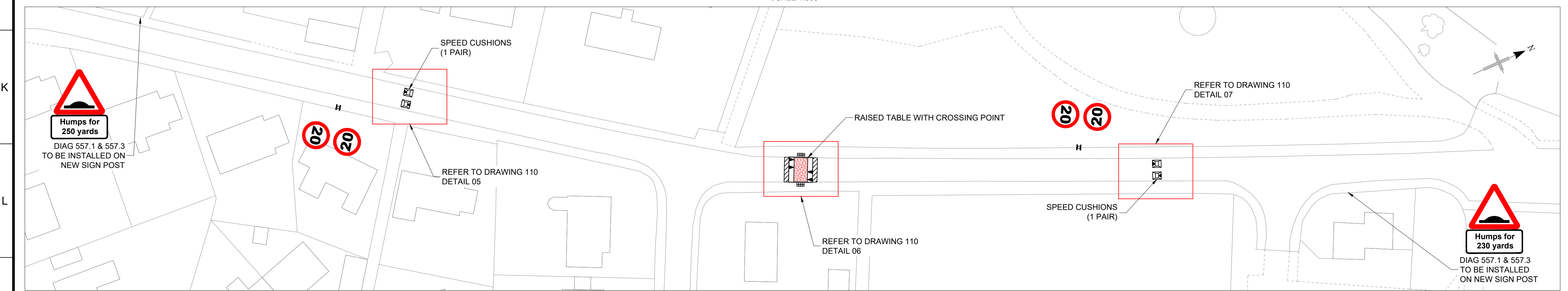
LAYOUT 01 - MORANGIE ROAD
SCALE 1:500



LAYOUT 02 - MOSS ROAD
SCALE 1:500



LAYOUT 03 - ST VINCENT ROAD
SCALE 1:500



LAYOUT 04 - SCOTSBURN ROAD
SCALE 1:500

COPYRIGHT, DESIGNS and PATENTS ACT 1988:
THIS DRAWING MAY NOT BE REPRODUCED, COPIED OR USED IN ANY WAY WITHOUT THE WRITTEN PERMISSION OF THE DIRECTOR OF DEVELOPMENT AND INFRASTRUCTURE.
© THE HIGHLAND COUNCIL
© CROWN COPYRIGHT AND DATABASE RIGHTS 2019 OS 100023369. YOU ARE GRANTED A NON-EXCLUSIVE, ROYALTY FREE, REVOCABLE LICENCE SOLELY TO VIEW THE LICENSED DATA FOR NON-COMMERCIAL PURPOSES FOR THE PERIOD WHICH THE HIGHLAND COUNCIL MAKES IT AVAILABLE. YOU ARE NOT PERMITTED TO COPY, SUB-LICENSE, DISTRIBUTE, SELL OR OTHERWISE MAKE AVAILABLE THE LICENSED DATA TO THIRD PARTIES IN ANY FORM. THIRD PARTY RIGHTS TO ENFORCE THE TERMS OF THIS LICENCE SHALL BE RESERVED TO THE OS.

DO NOT SCALE FROM DRAWING.
ALL DIMENSIONS ARE IN mm UNLESS OTHERWISE STATED.

NOTES
1.

CONSULTATION
ISSUE

01	CONSULTATION ISSUE	CF	BS	19/10/21
REV	REVISION DETAILS	DRAWN BY	CHECK BY	DATE

The Highland Council
Comhairle na Gàidhealtachd
INFRASTRUCTURE, ENVIRONMENT & ECONOMY

PROJECT DESIGN UNIT
COUNCIL BUILDINGS
HIGH STREET
DINGWALL IV15 9QN

PHONE: 01349 868800
E-MAIL: PDU.DT2@highland.gov.uk

PROJECT
TAIN PROPOSED 20MPH SPEED LIMIT

TITLE
TRAFFIC CALMING GENERAL LAYOUT 1 OF 2

SCALE	AS SHOWN	ORIGINAL SIZE	A1 (594 x 841)
DRAWN	CF	DATE	15/10/21
CHECKED	BS	DATE	19/10/21
PROJECT No.	YCHAS3011		
DRAWING No.	108	REVISION	01