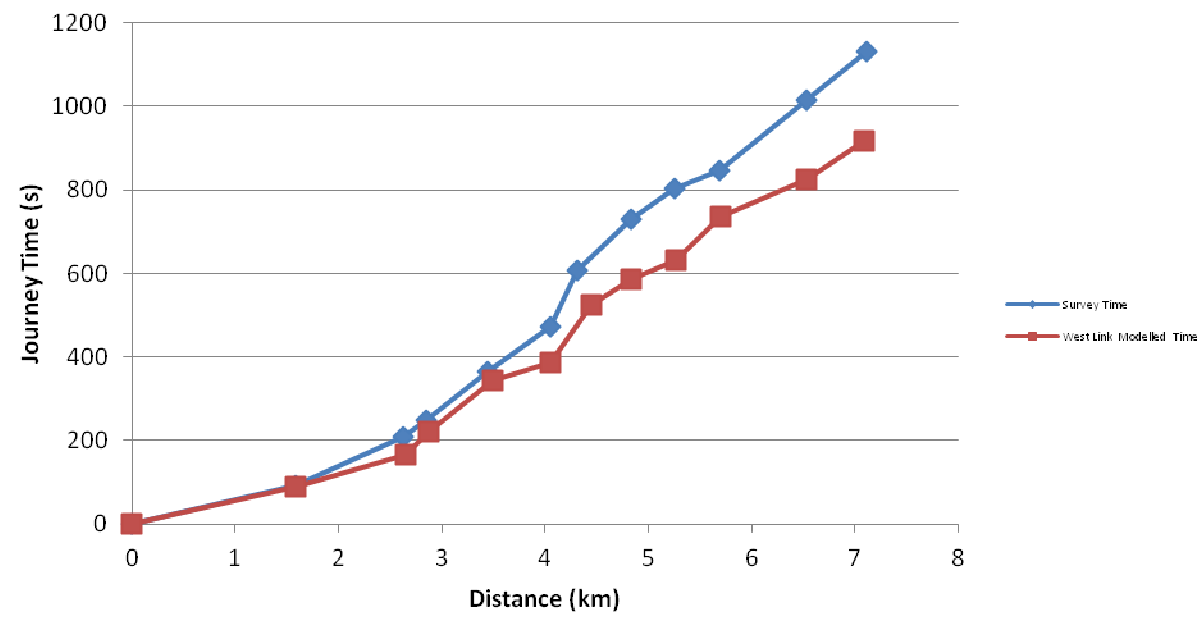
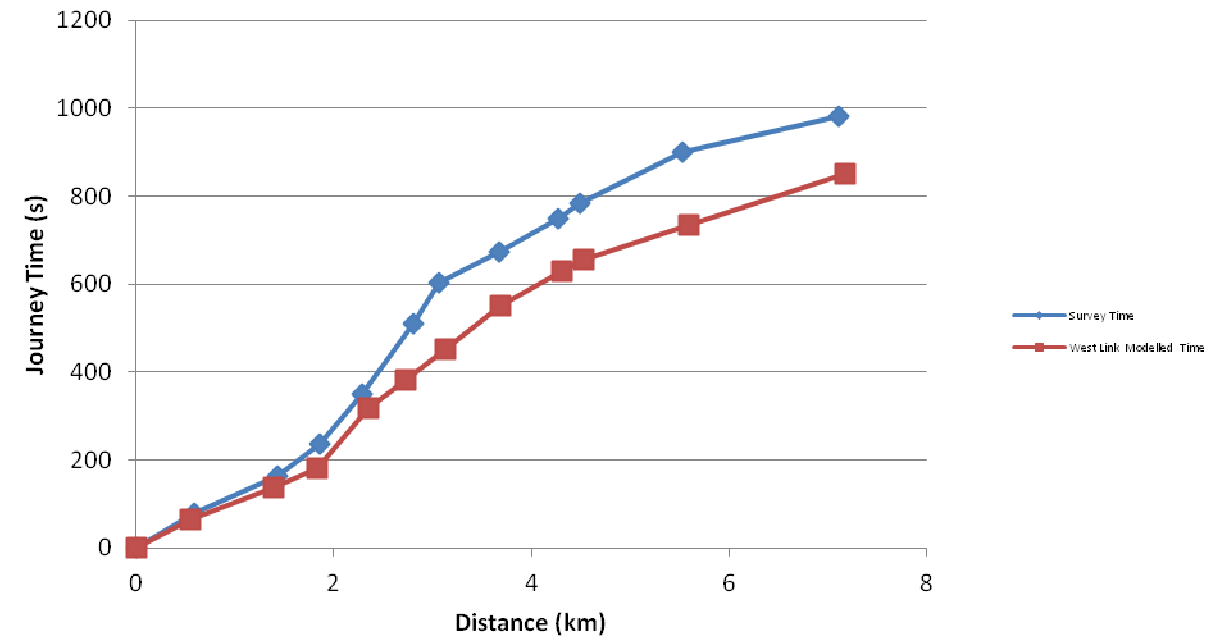


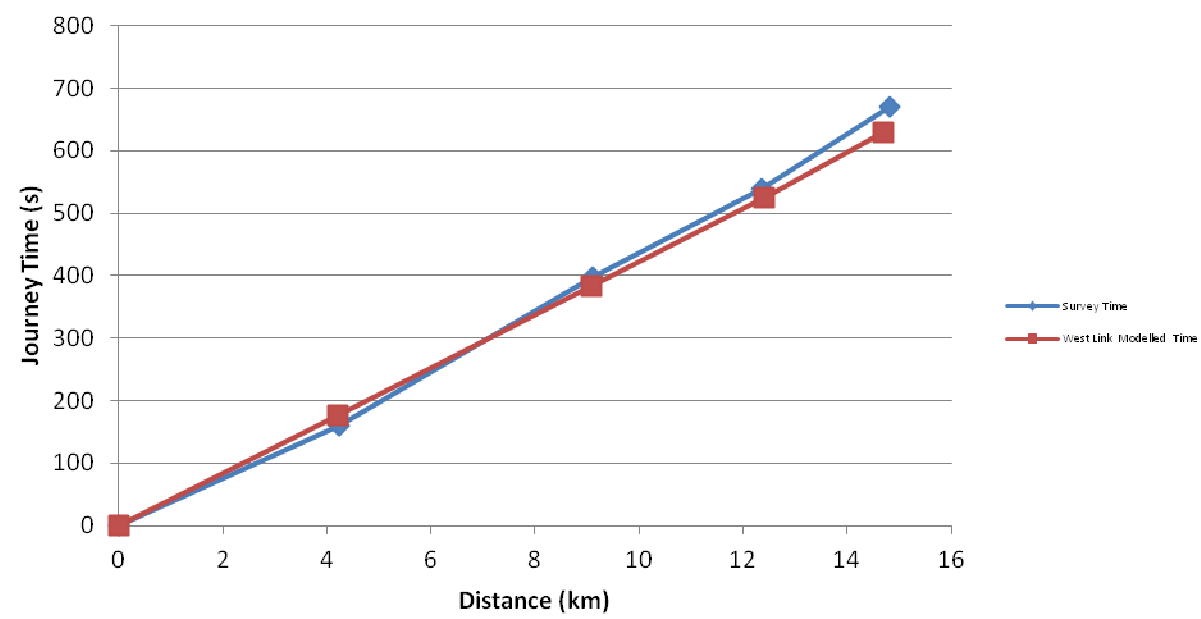
AM Peak - Inner Route 1 Eastbound



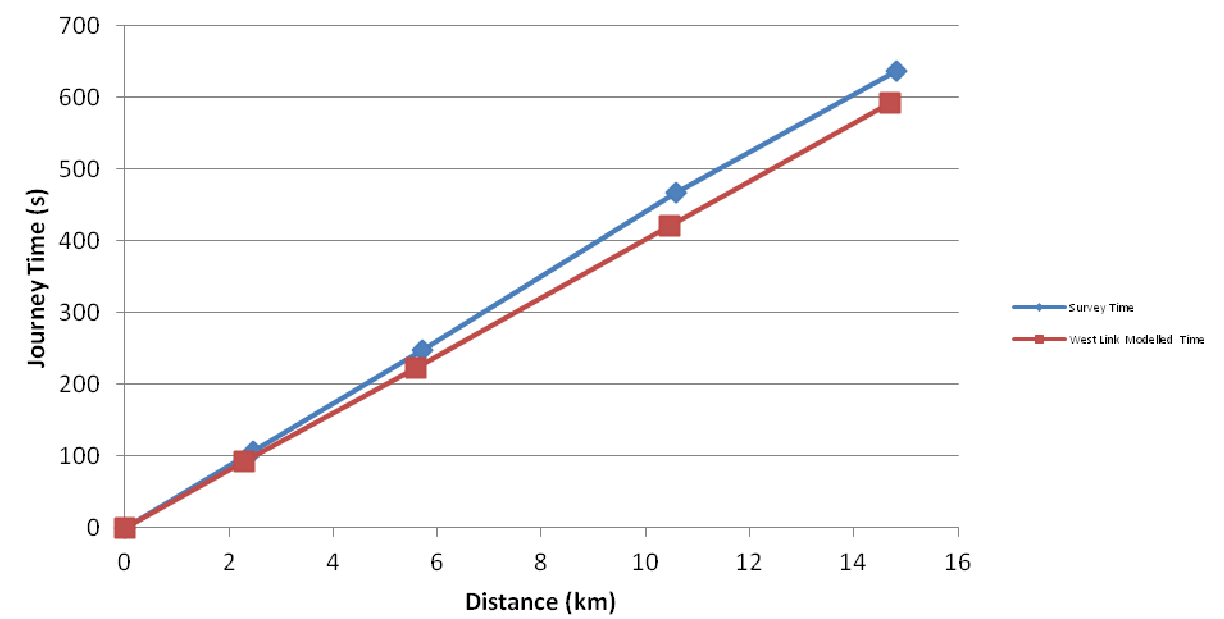
AM Peak - Inner Route 1 Westbound



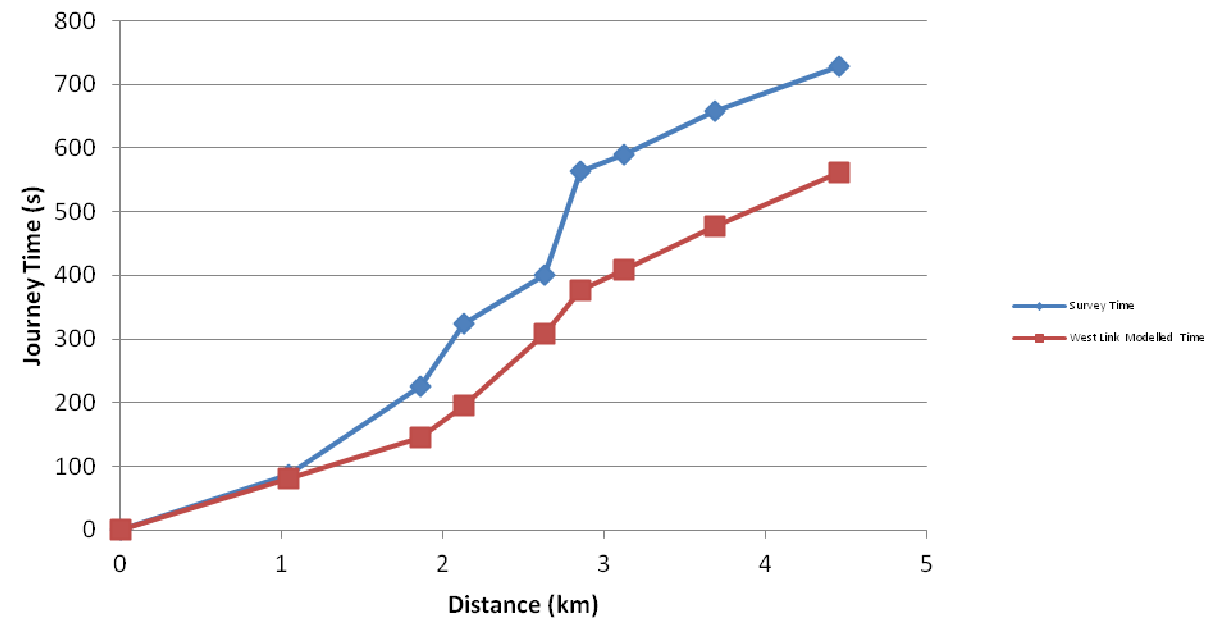
AM Peak - Outer Route 1 Northbound



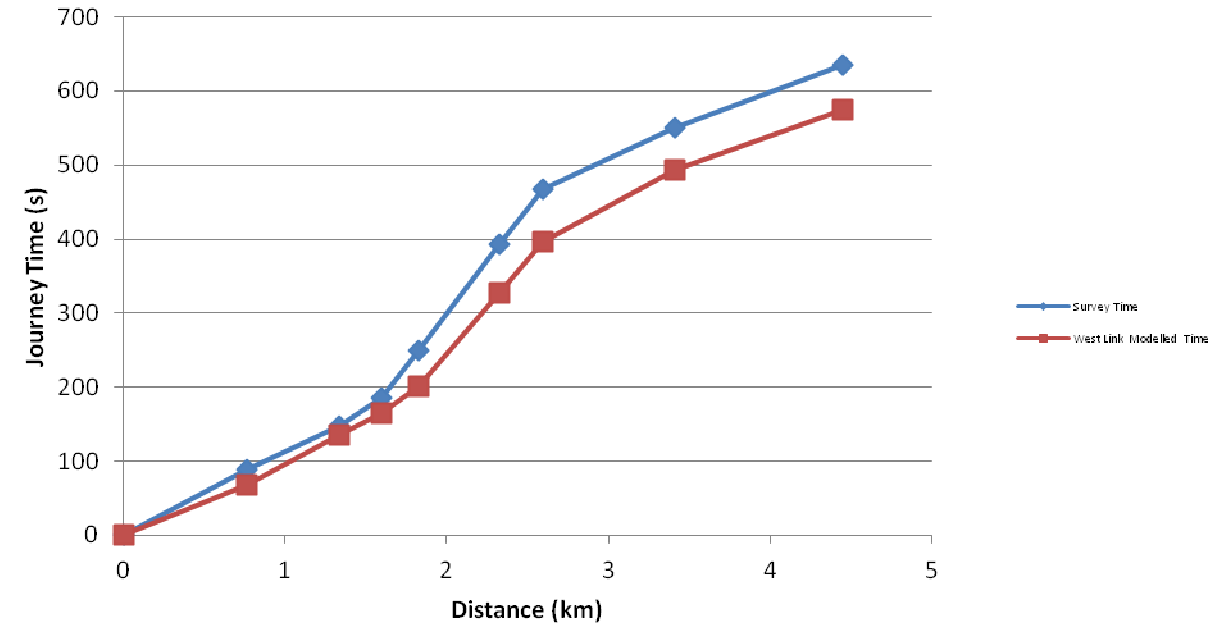
AM Peak - Outer Route 1 Southbound



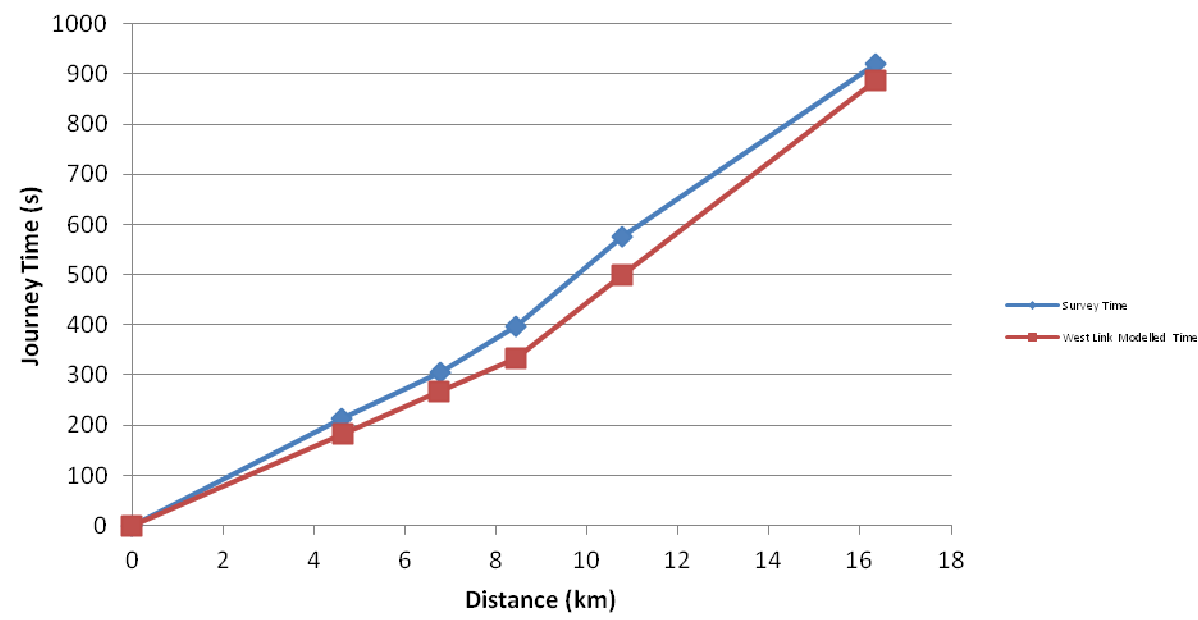
AM Peak - Inner Route 2 Eastbound



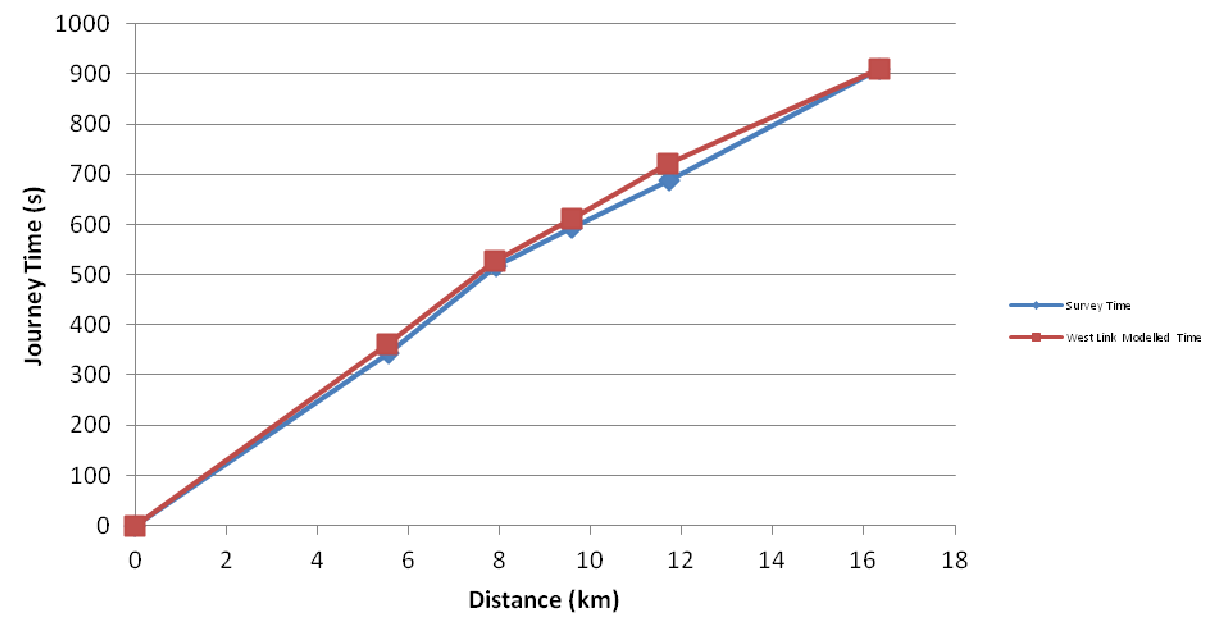
AM Peak - Inner Route 2 Westbound



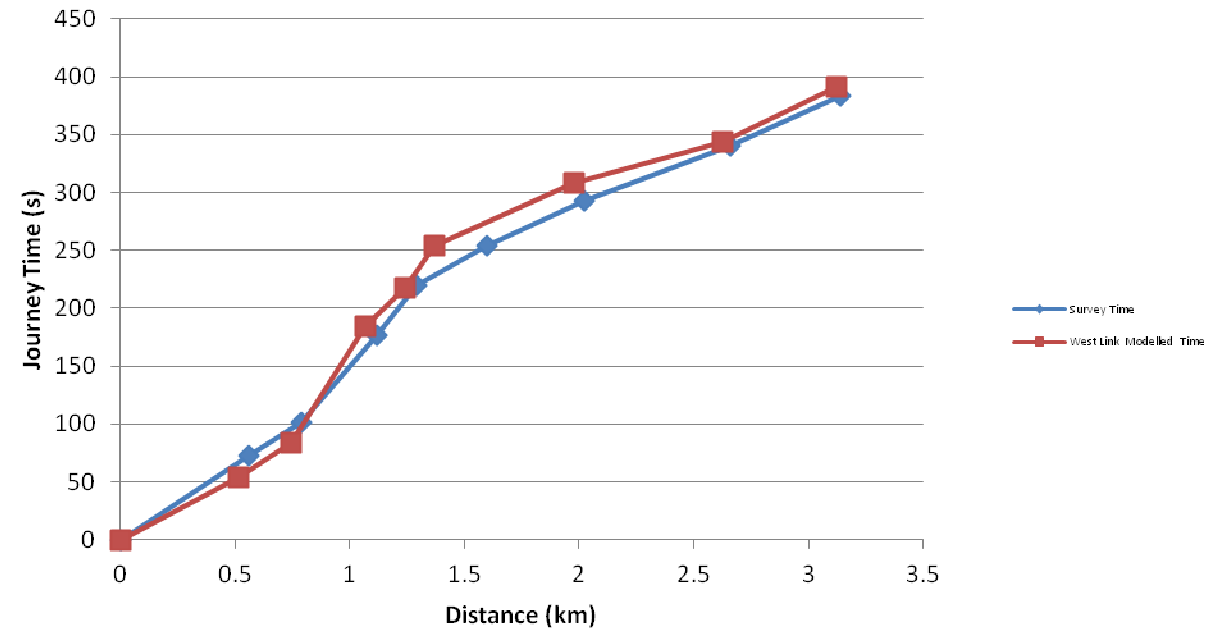
AM Peak - Outer Route 2 Northbound



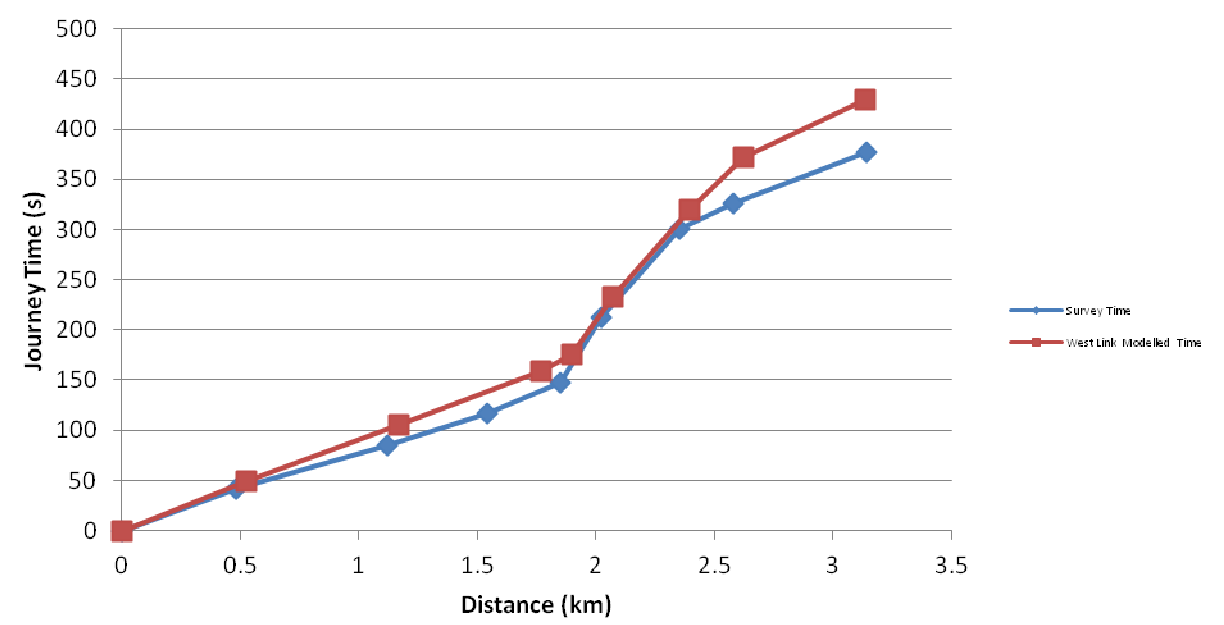
AM Peak - Outer Route 2 Southbound



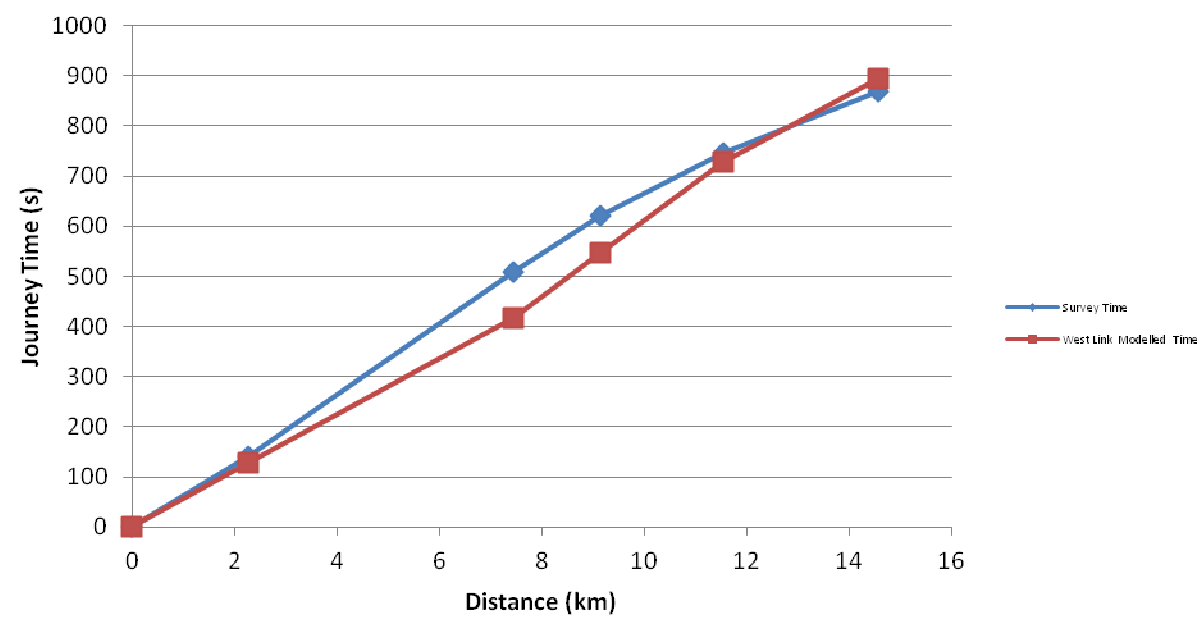
AM Peak - Inner Route 3 Eastbound



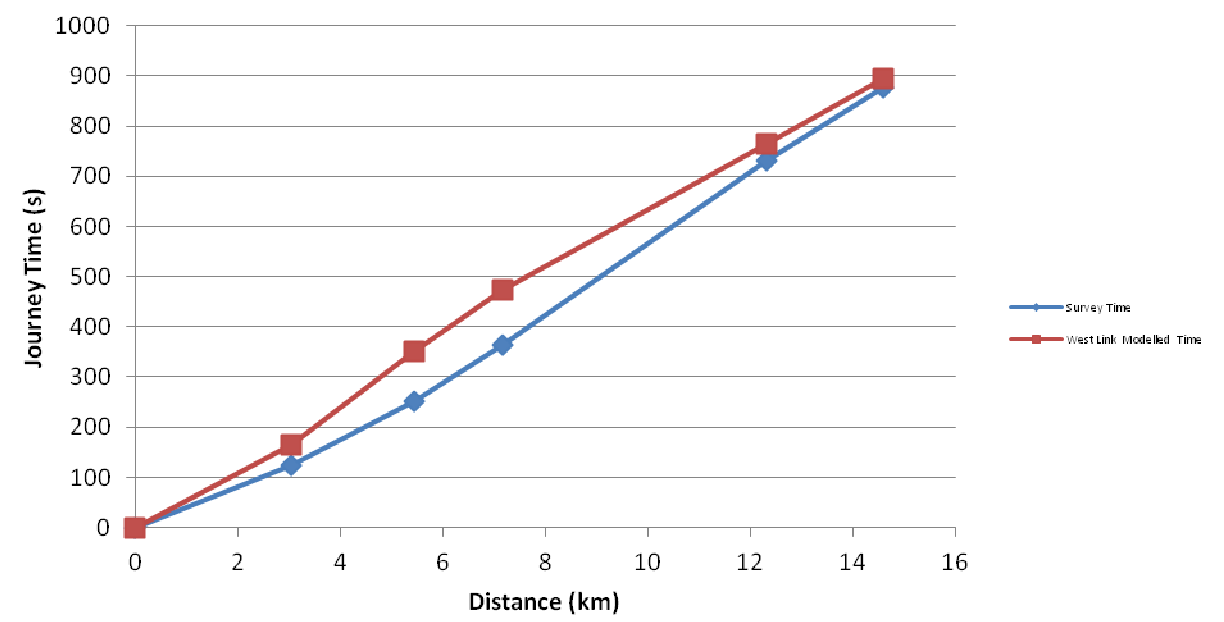
AM Peak - Inner Route 3 Westbound



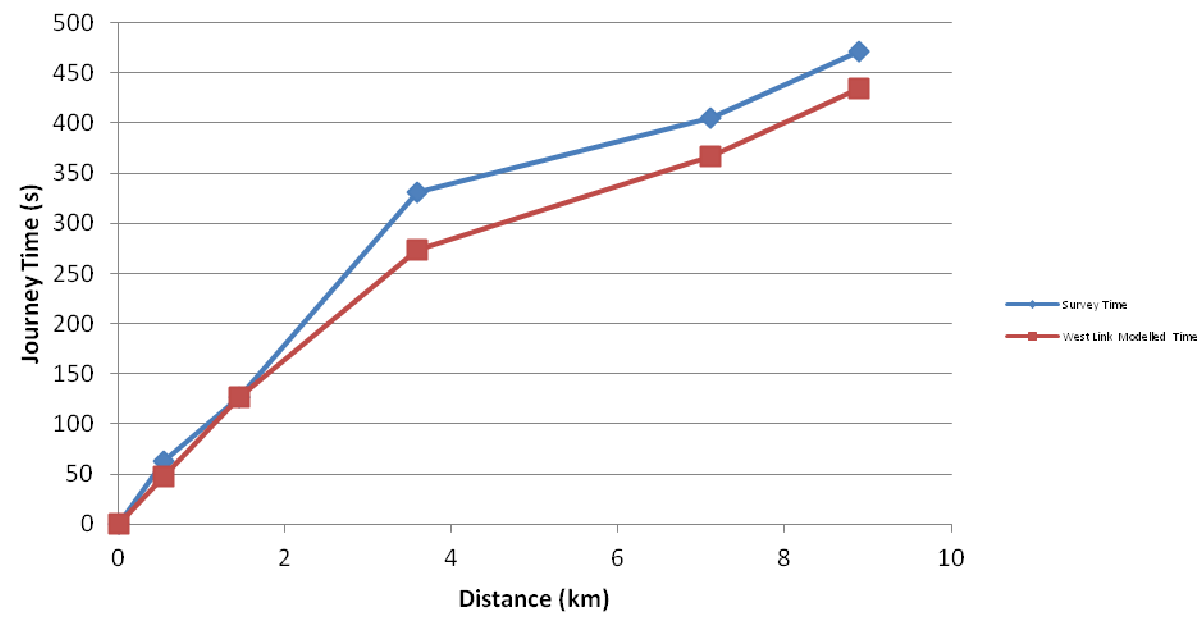
AM Peak - Outer Route 3 Southbound



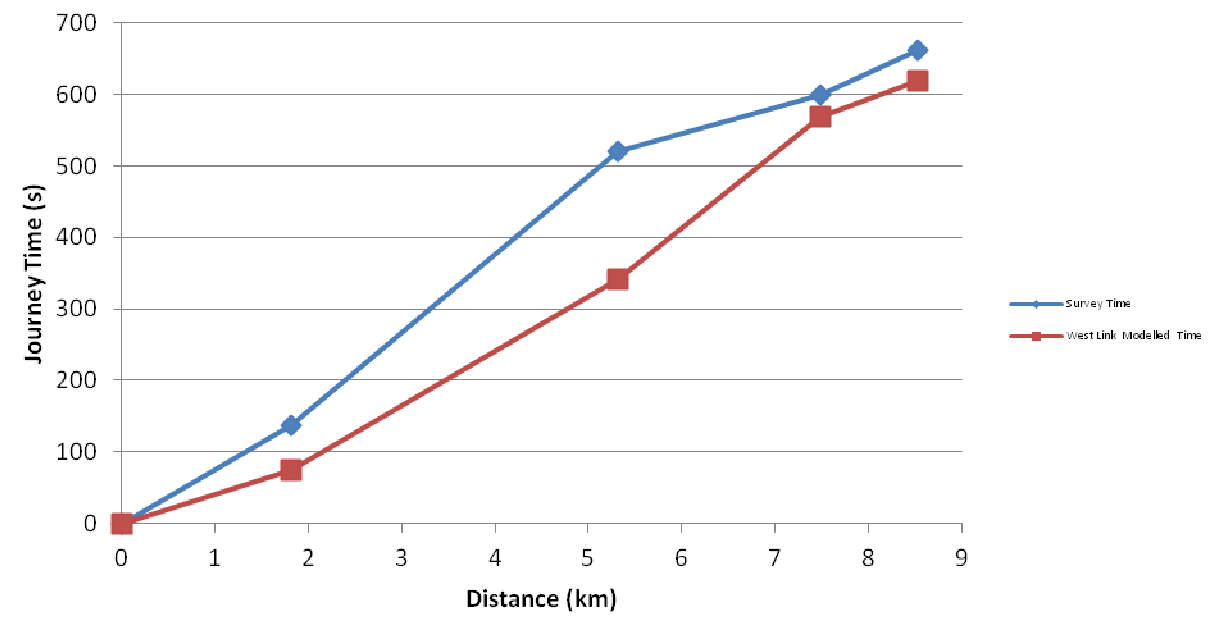
AM Peak - Outer Route 3 Northbound



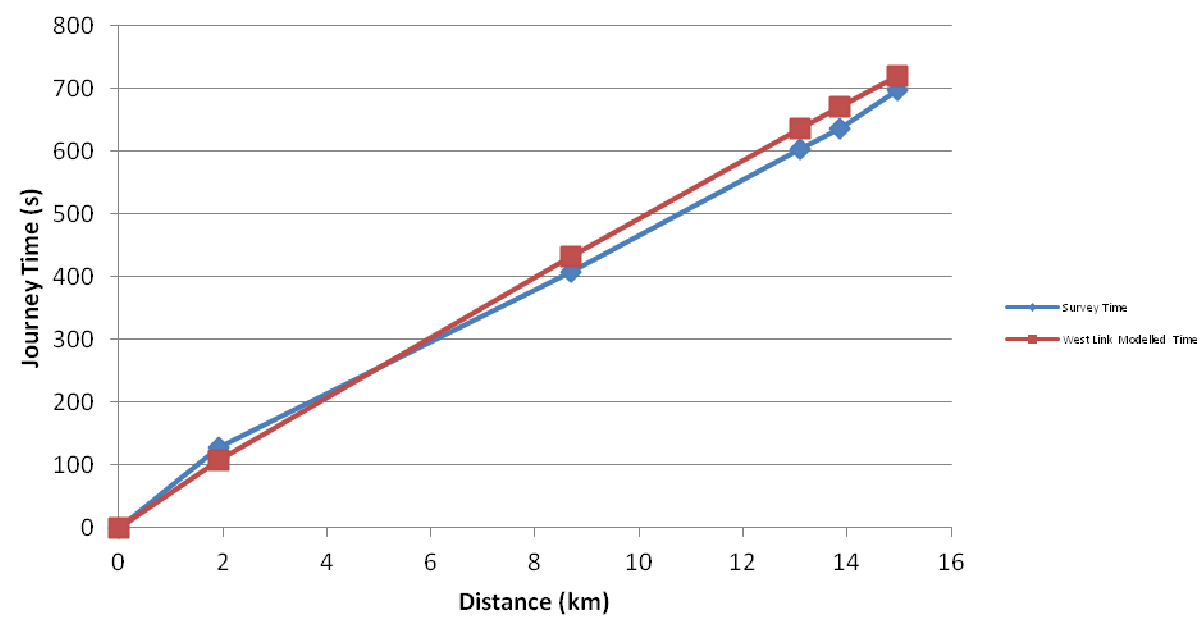
AM Peak - Inner Route 4 Northbound



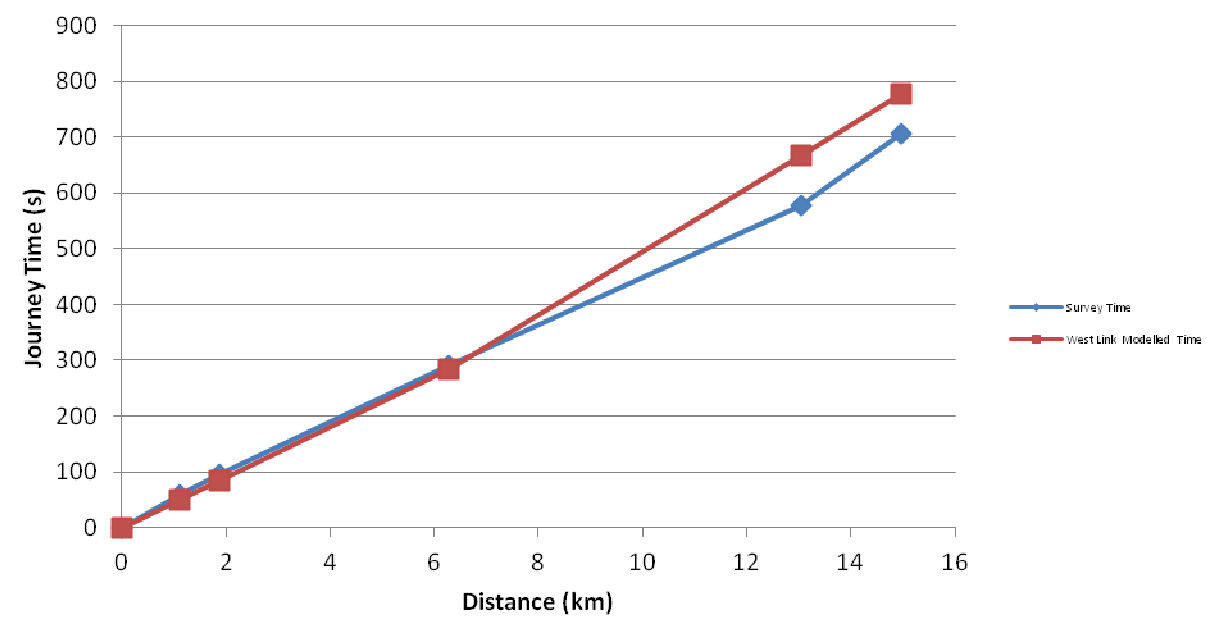
AM Peak - Inner Route 4 Southbound



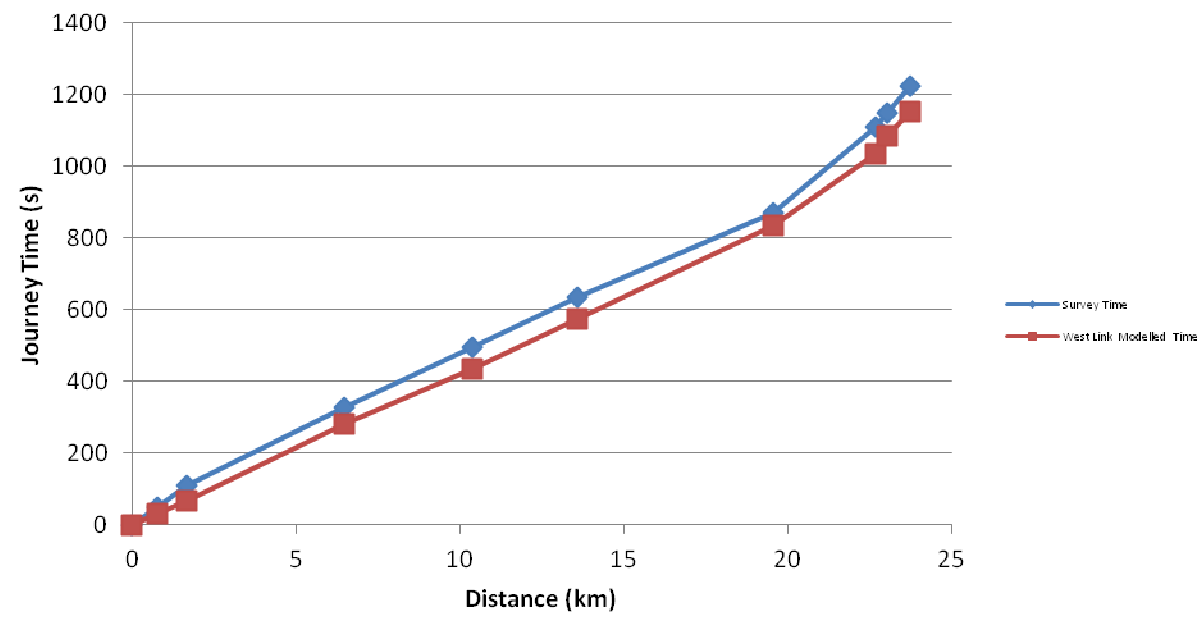
Am Peak - Outer Route 4 Westbound



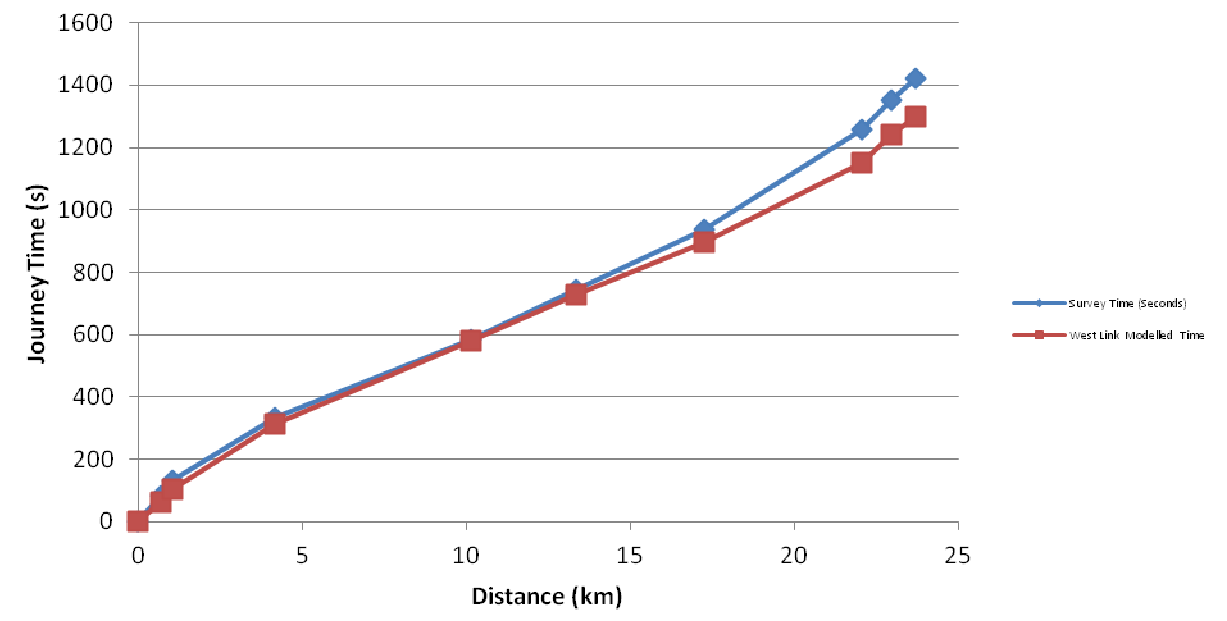
AM Peak - Outer Route 4 Eastbound



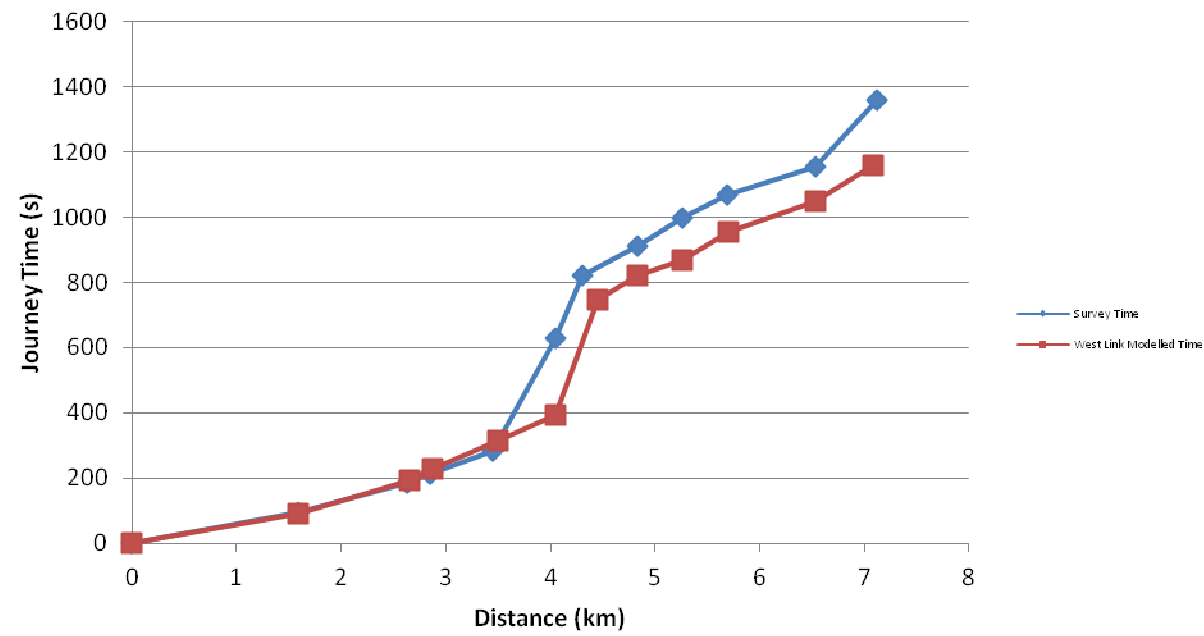
AM Peak - Outer Route 5 Eastbound



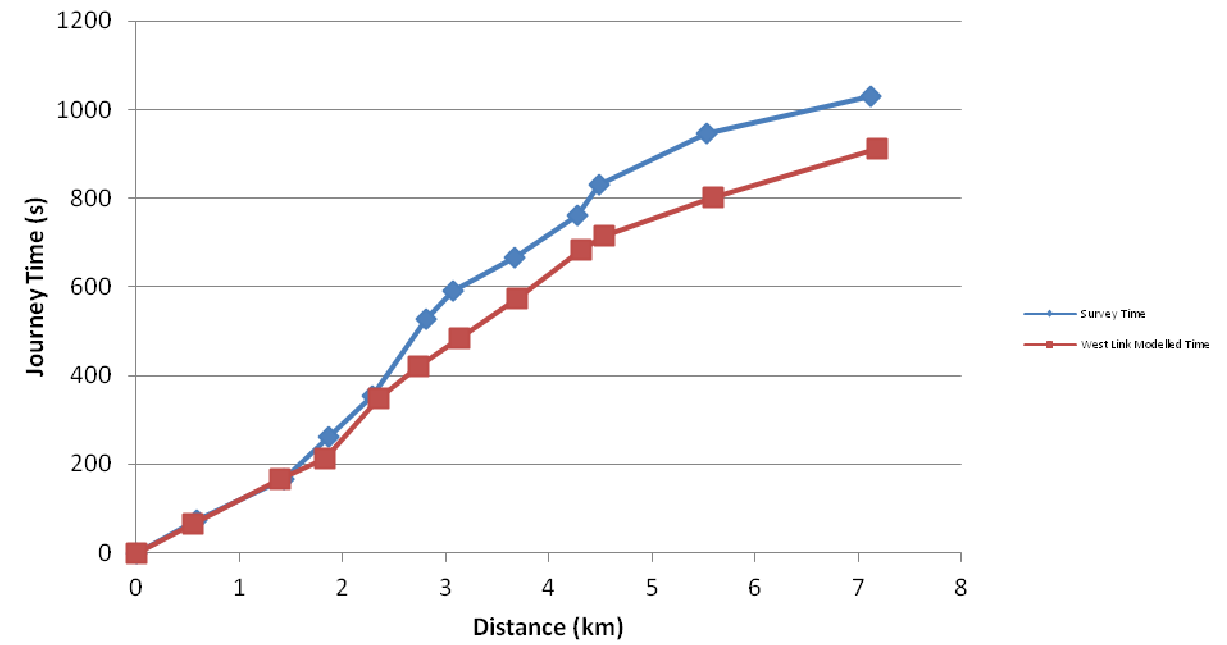
AM Peak - Outer Route 5 Westbound



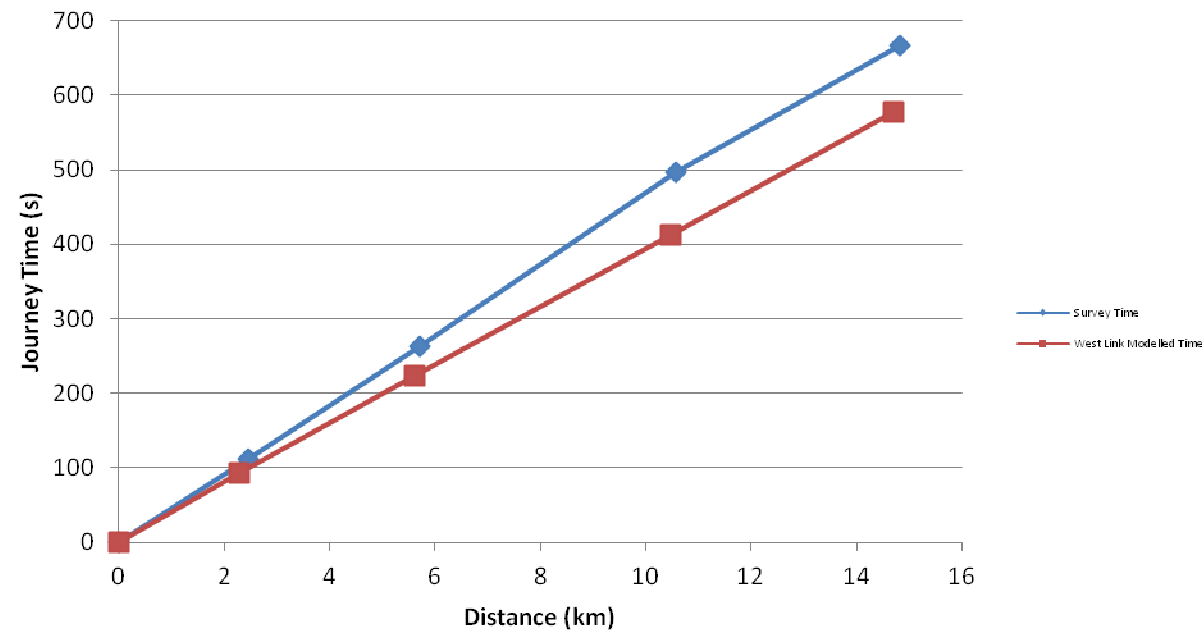
PM Peak - Inner Route 1 Eastbound



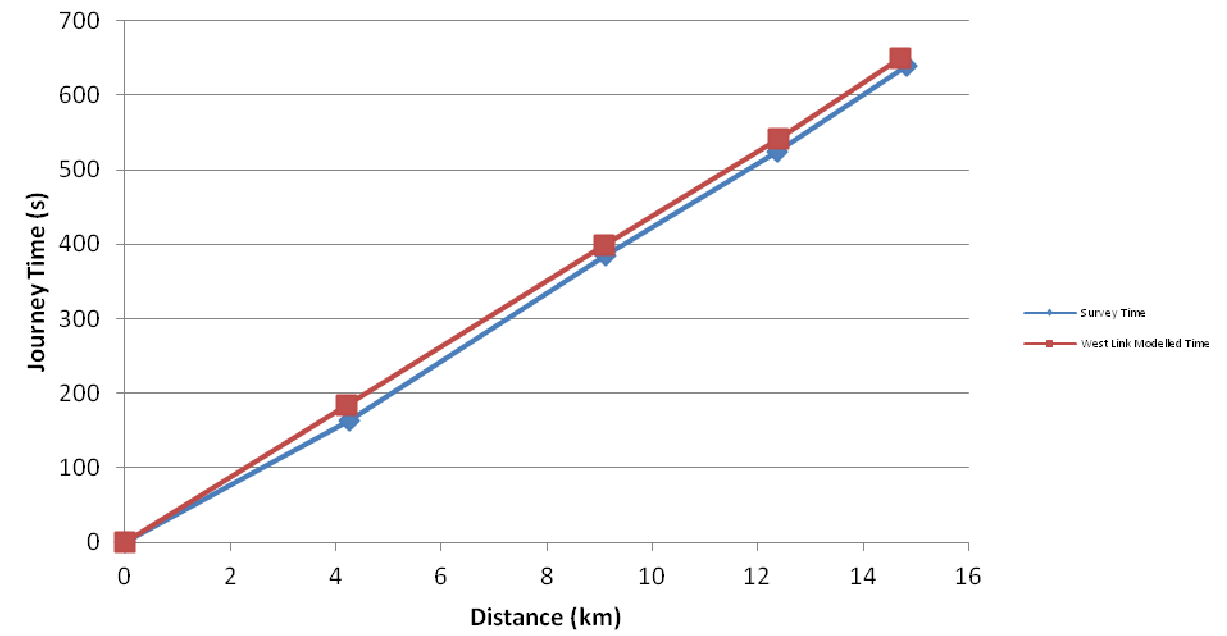
PM Peak - Inner Route 1 Westbound



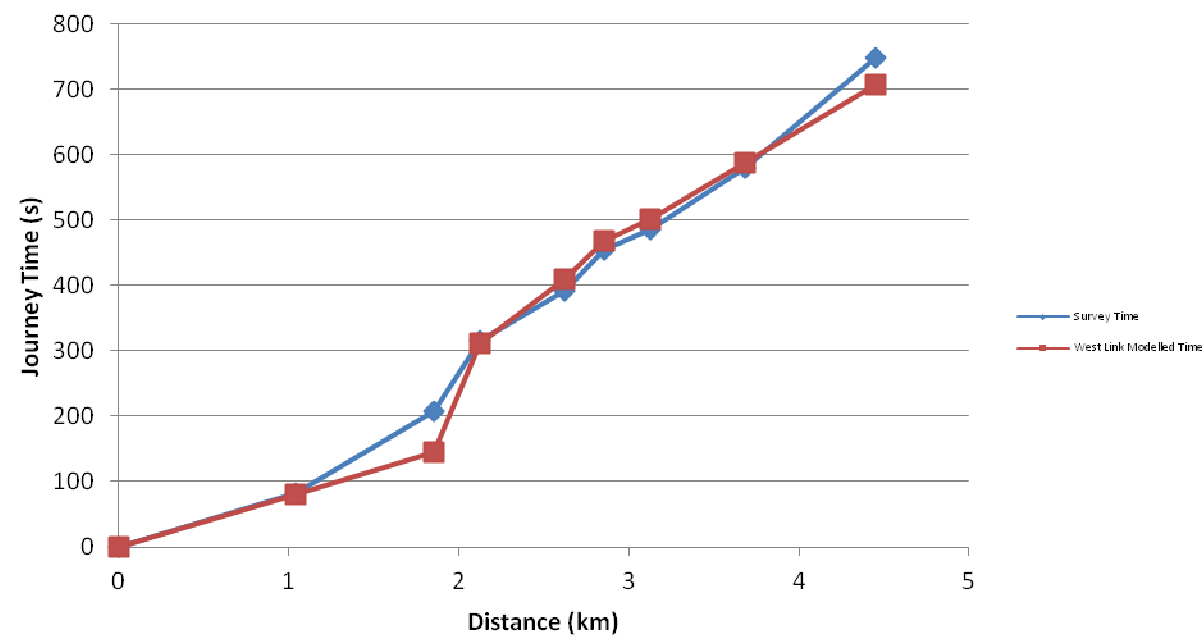
PM Peak - Outer Route 1 Southbound



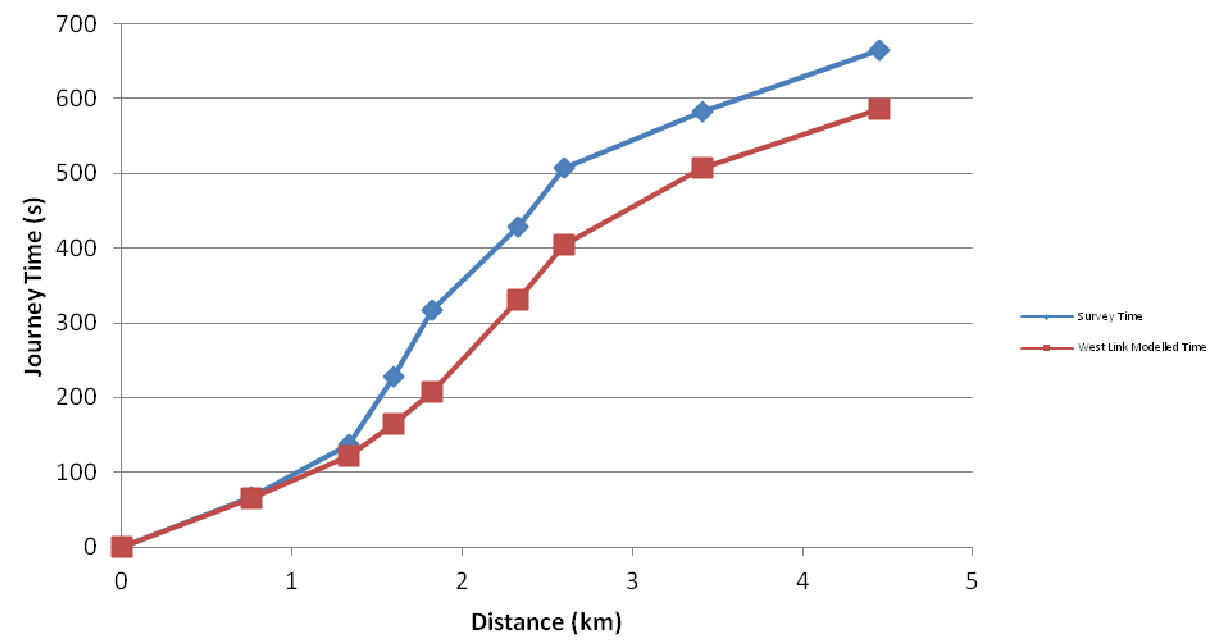
PM Peak - Outer Route 1 Northbound



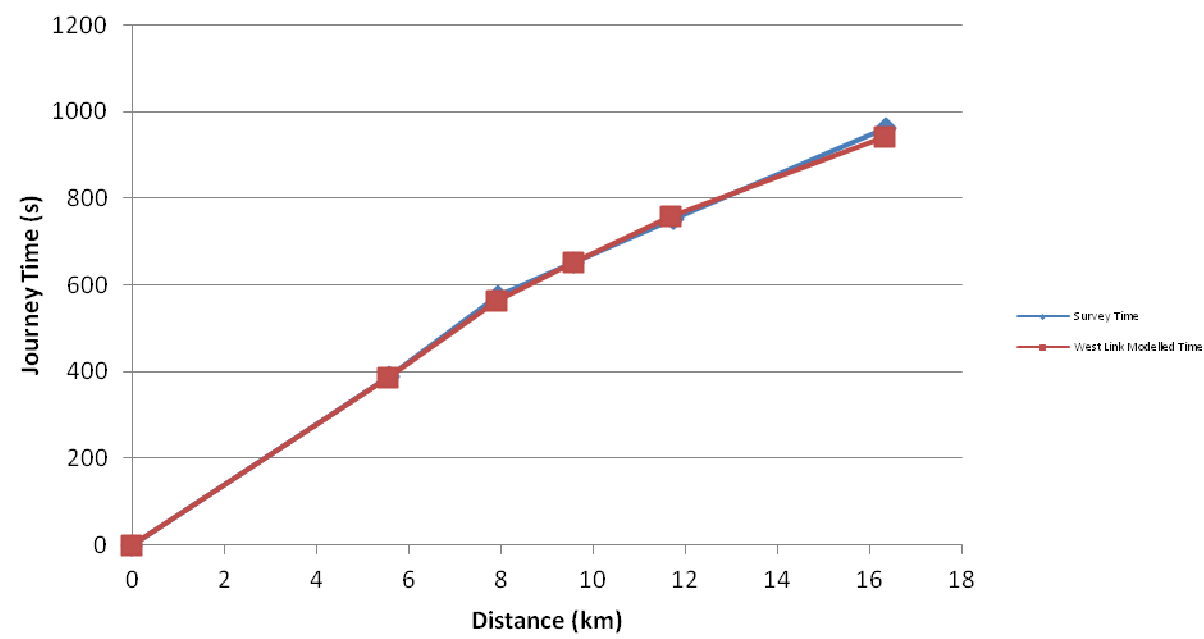
PM Peak - Inner Route 2 Eastbound



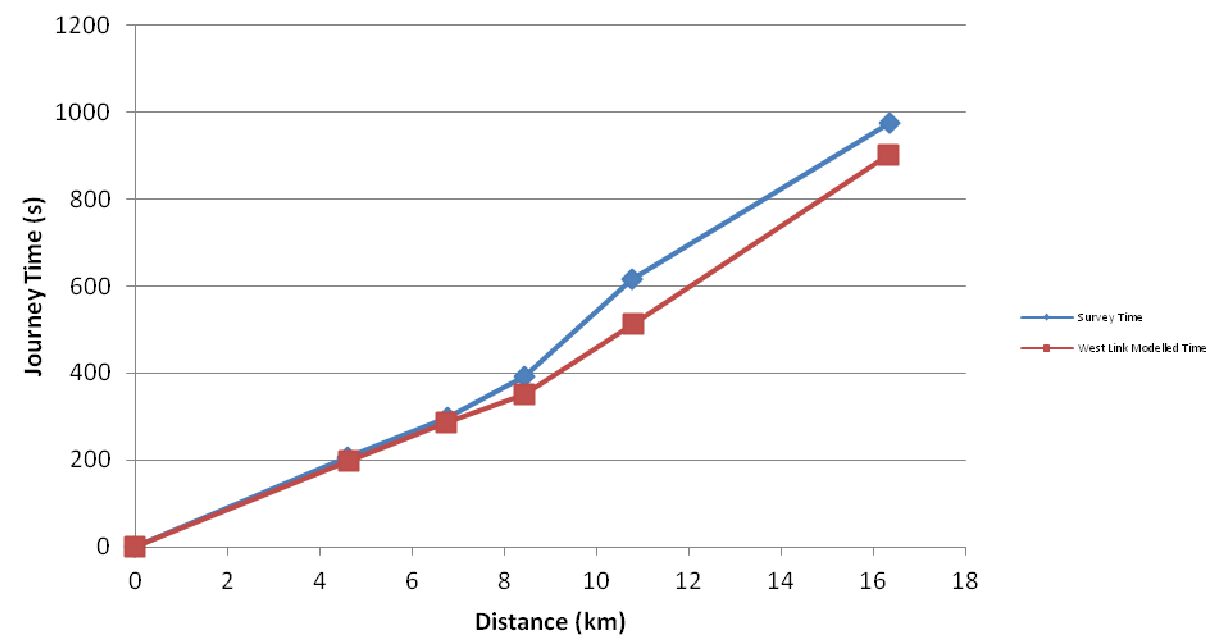
PM Peak - Inner Route 2 Westbound



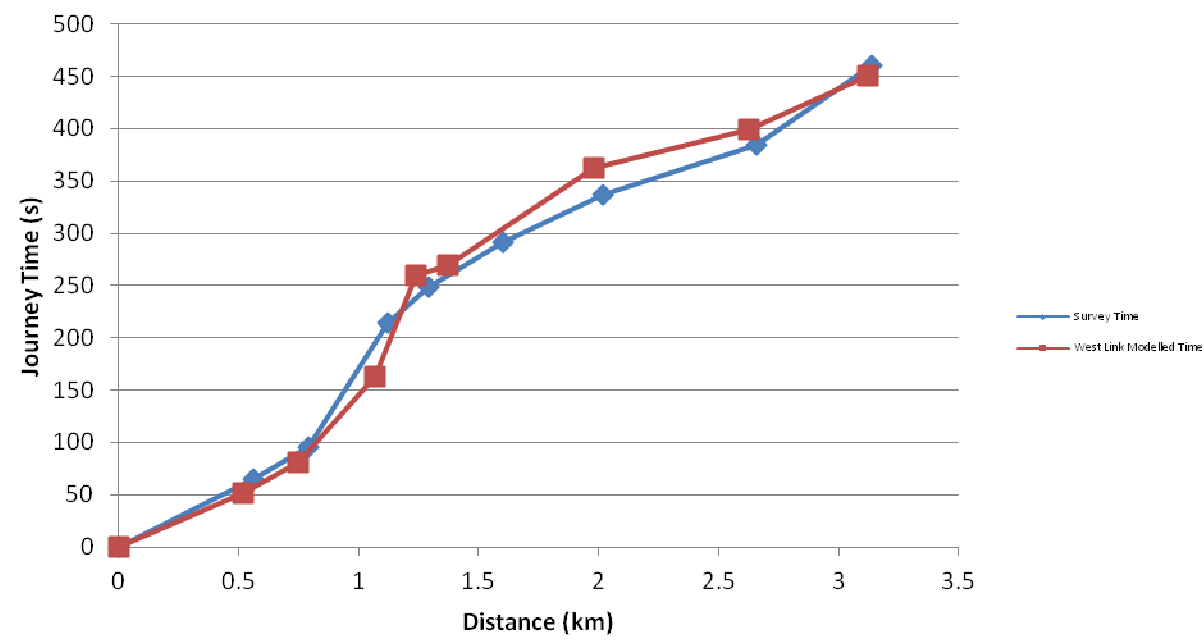
PM Peak - Outer Route 2 Southbound



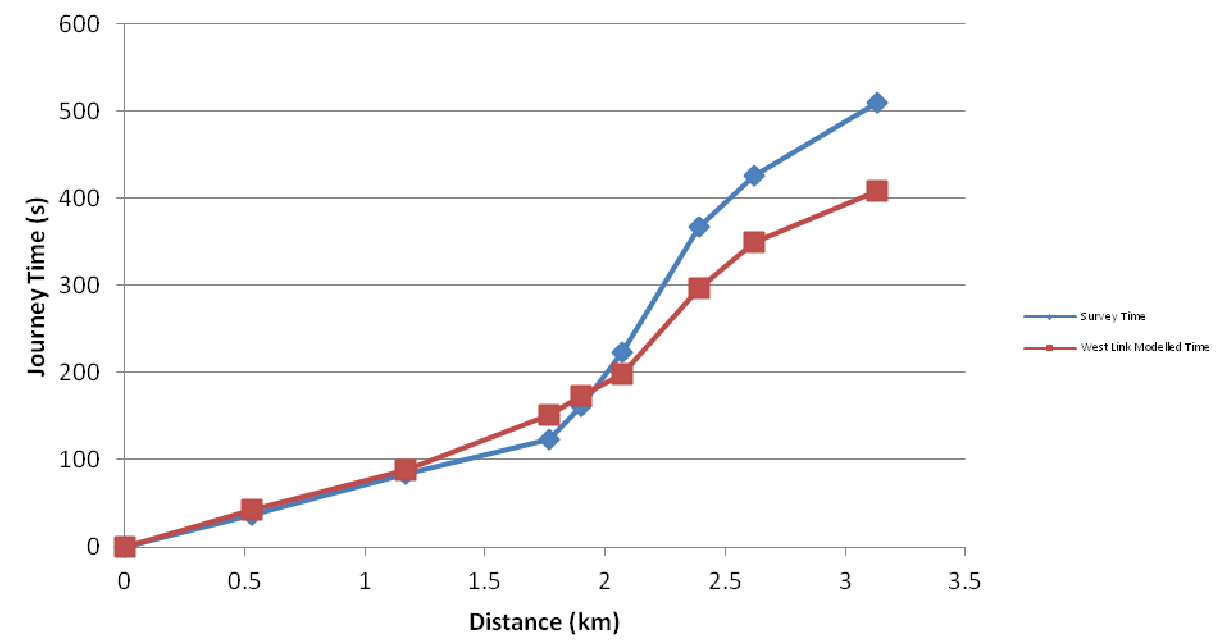
PM Peak - Outer Route 2 Northbound



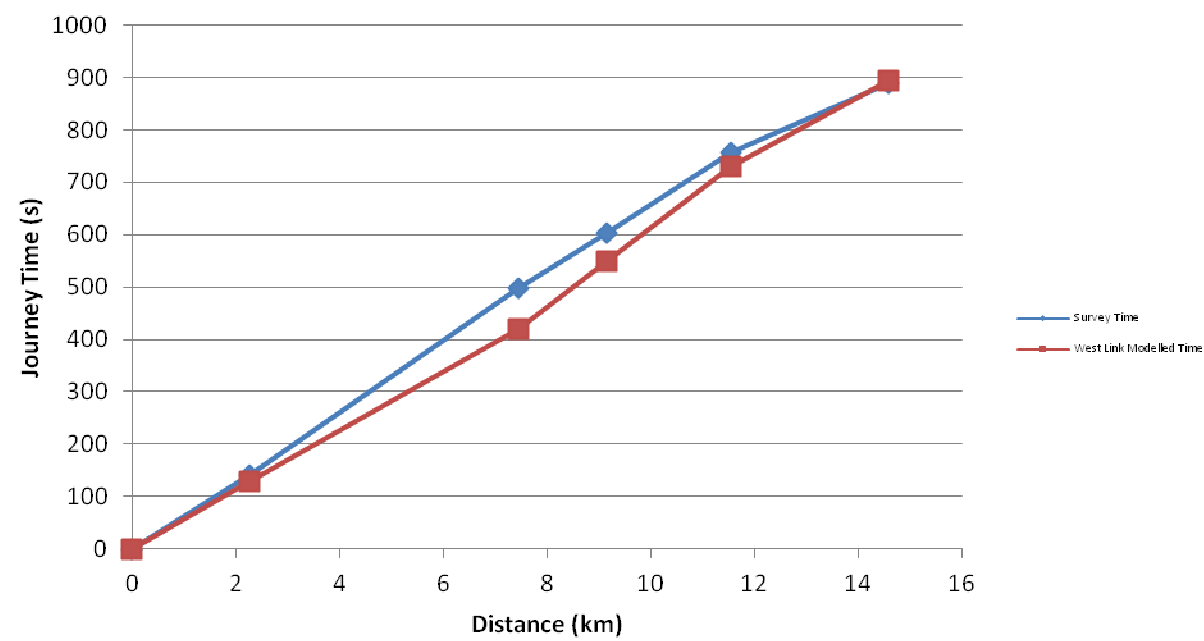
PM Peak - Inner Route 3 Eastbound



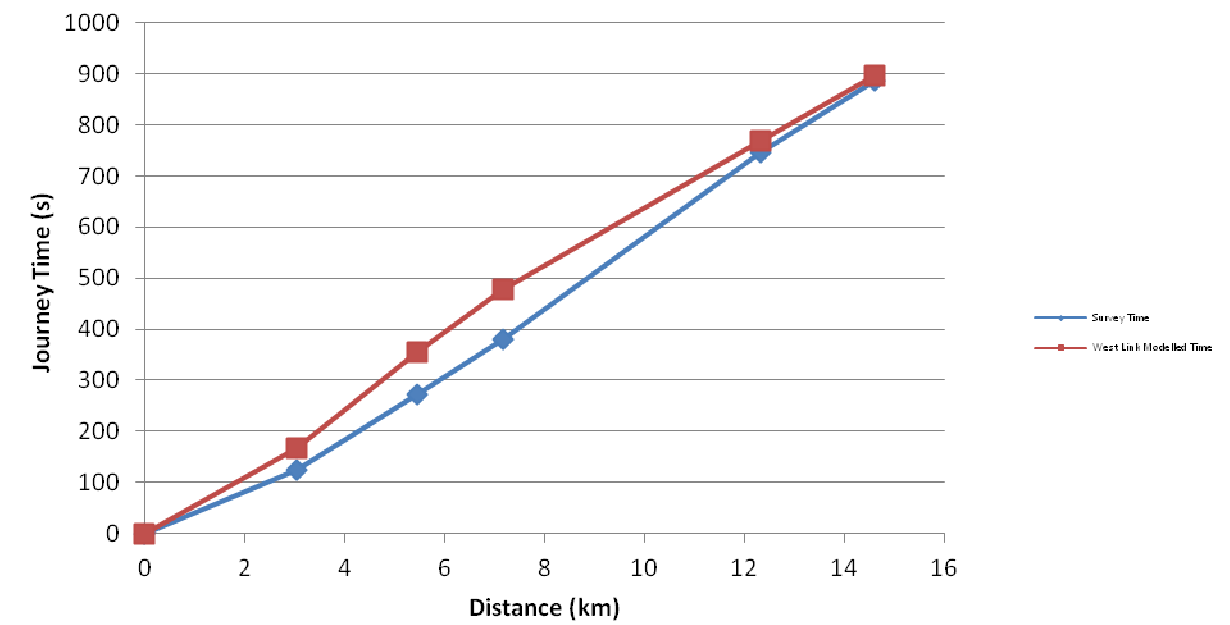
PM Peak - Inner Route 3 Westbound



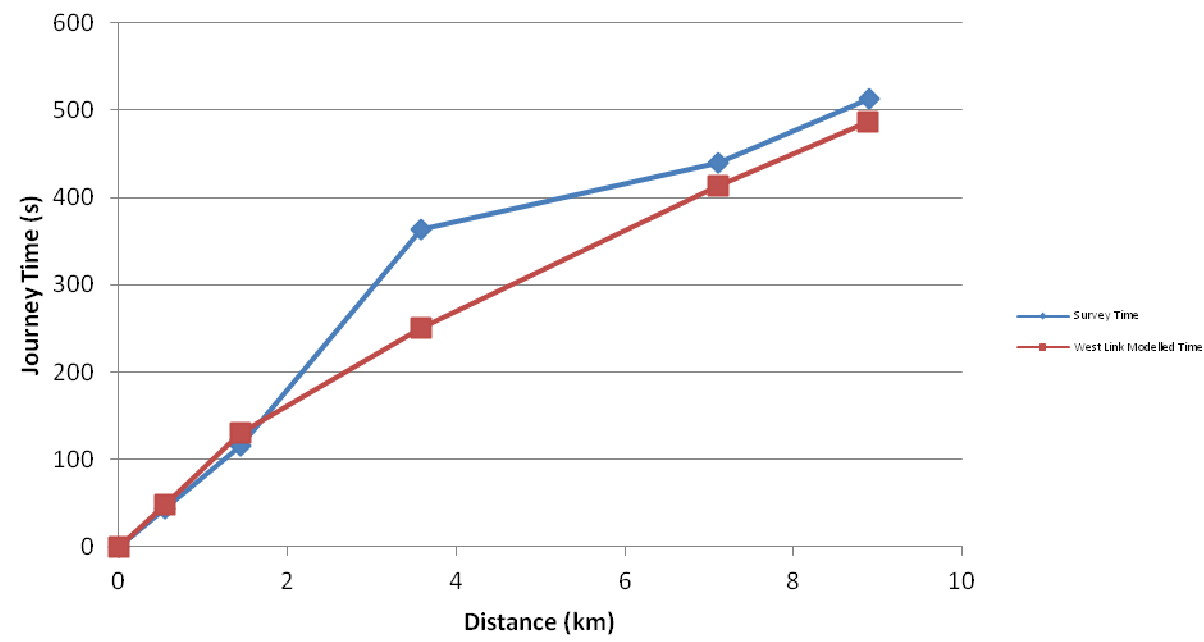
PM Peak - Outer Route 3 Southbound



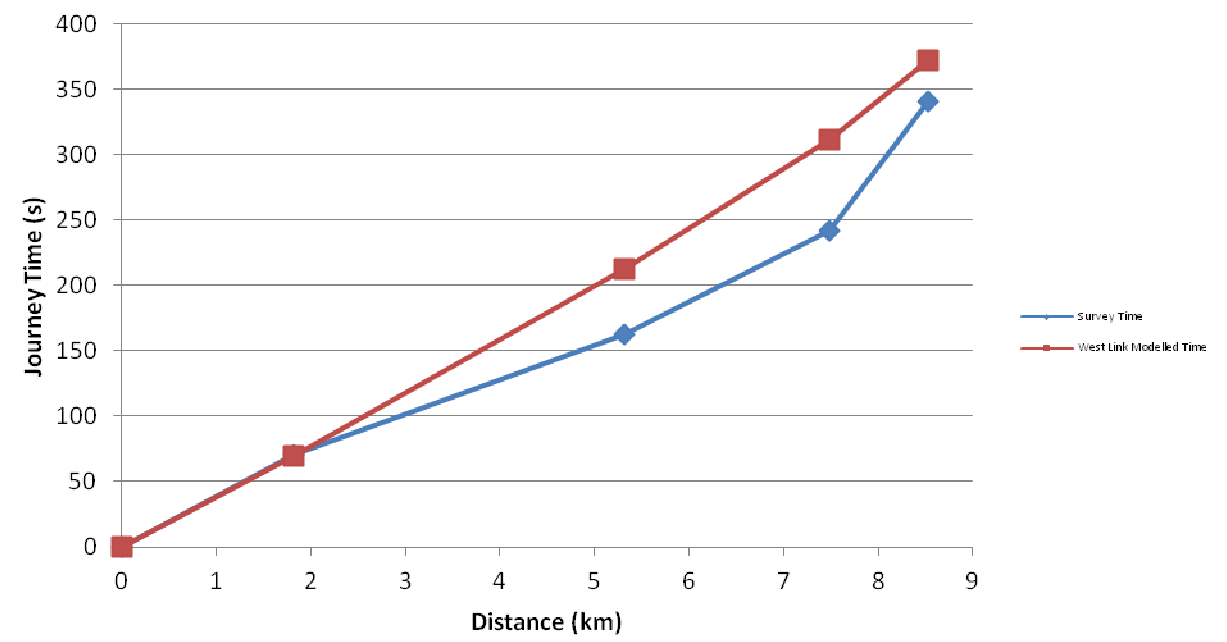
PM Peak - Outer Route 3 Northbound



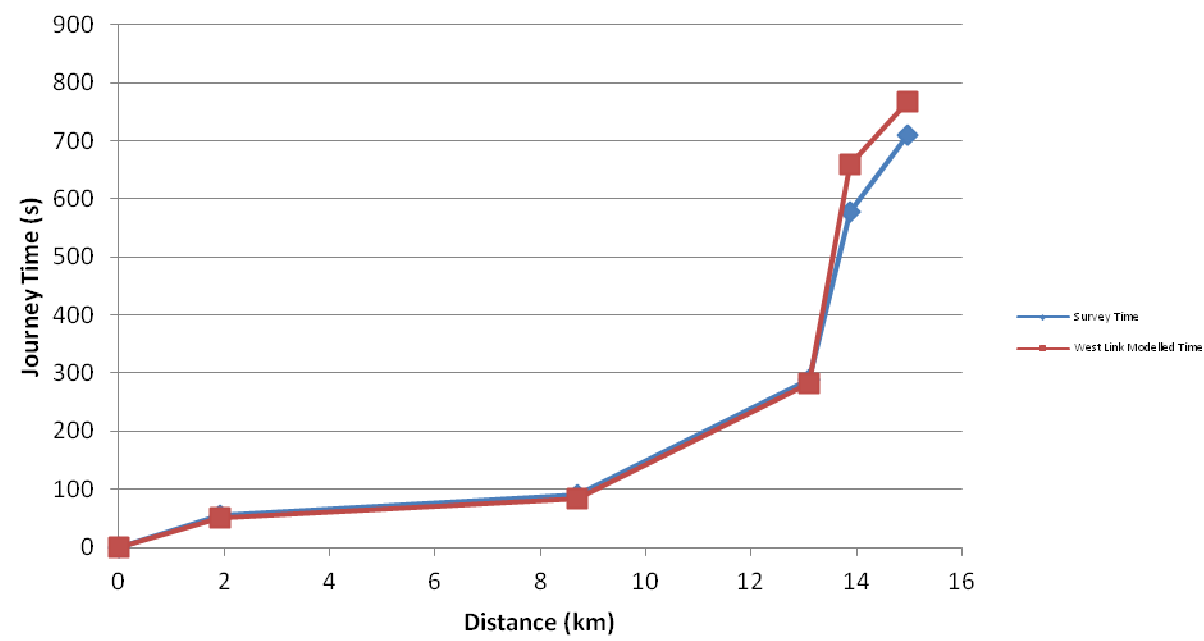
PM Peak - Inner Route 4 Northbound



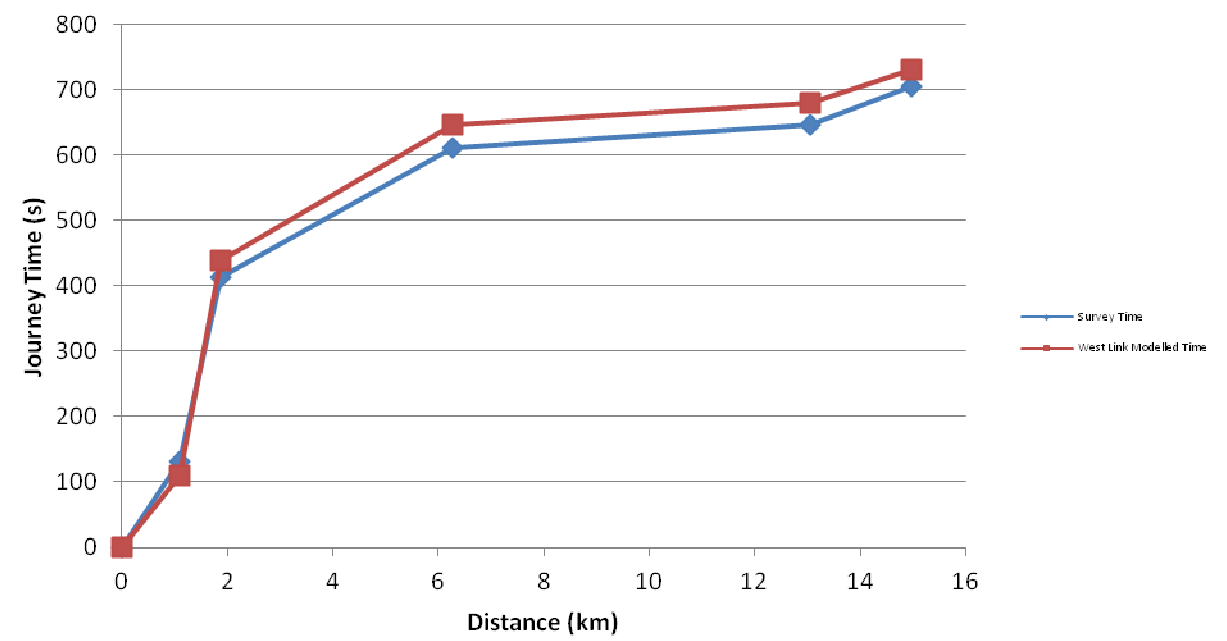
PM Peak - Inner Route 4 Southbound



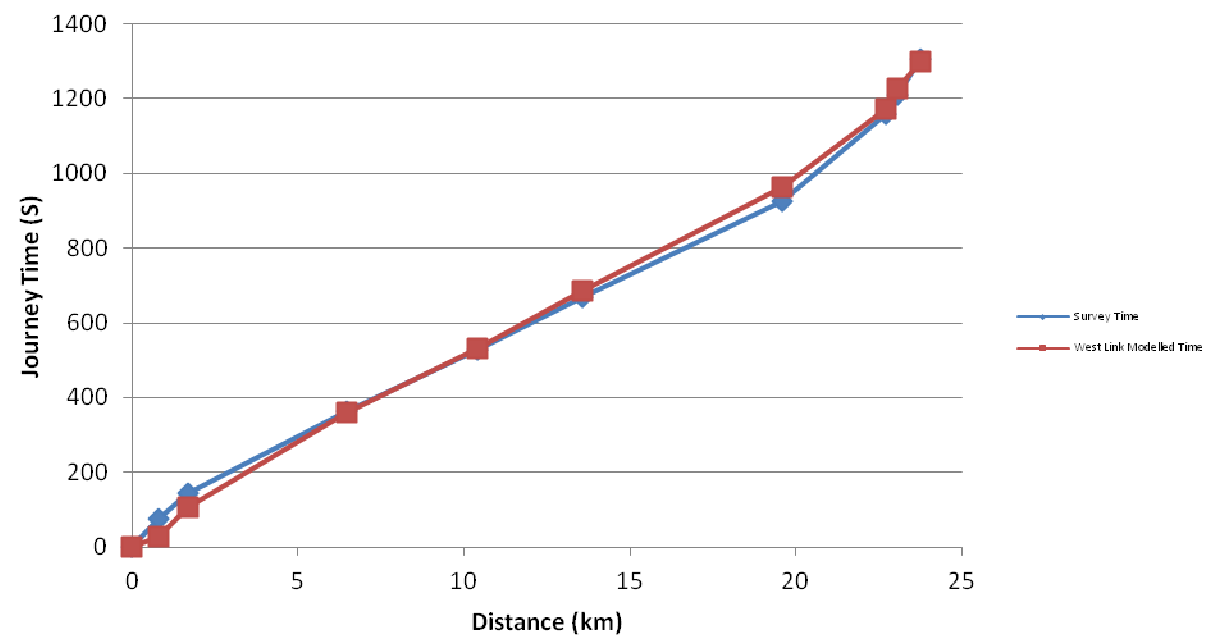
PM Peak - Outer Route 4 Eastbound



PM Peak - Outer Route 4 Westbound



PM Peak - Outer Route 5 Eastbound



PM Peak - Outer Route 5 Westbound

