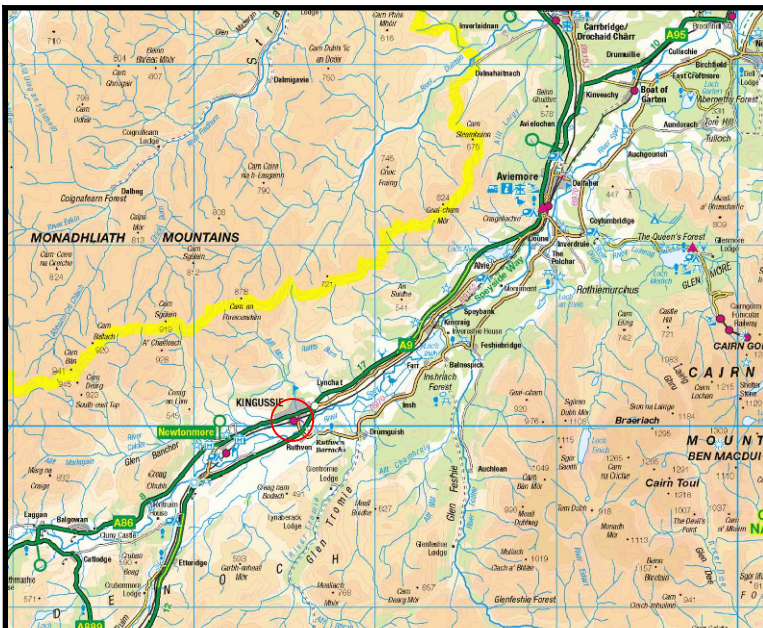
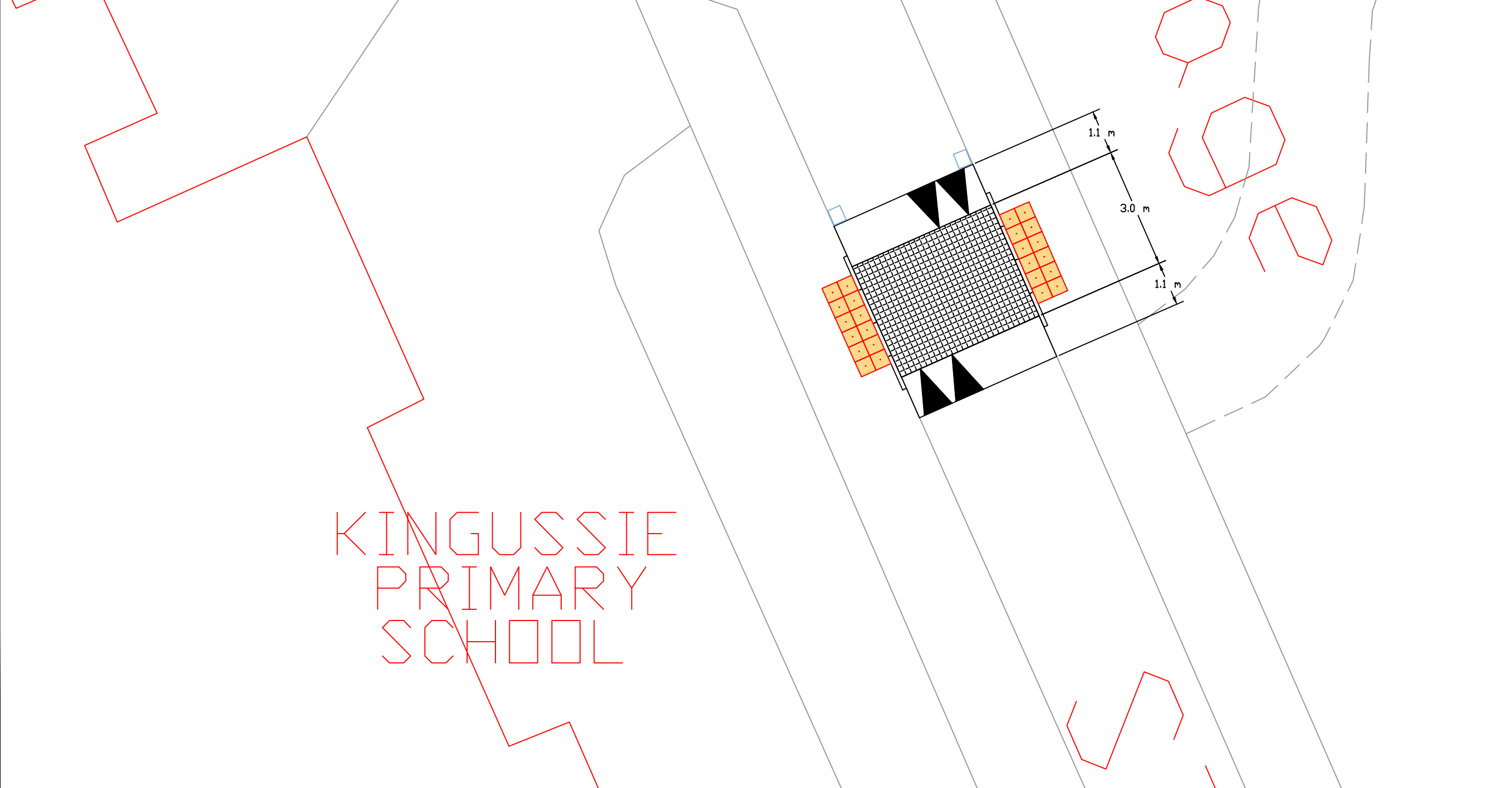



C:\Users\rossh\The Highland Council\Road Safety Team - Schools\Kingussie\Raised Table Drawing at School Narrowing.dwg: 15/07/2022; ANSI A (8.50 x 11.00 inches)



LOCATION



KINGUSSIE  
PRIMARY  
SCHOOL



COPYRIGHT, DESIGNS and PATENTS ACT 1988:  
This drawing may not be reproduced, copied or used in any way without the written permission of the Director of Development & Infrastructure.  
© THE HIGHLAND COUNCIL

Notes  
Reproduced from the Ordnance Survey mapping with the permission of the Controller of Her Majesty's Stationery Office © Crown Copyright.  
Unauthorised reproduction infringes crown copyright and may lead to prosecution or civil proceedings.  
The Highland Council 2015 100023369

Revision Details			
Drawn By	Check By	Check Date	Sufx

**The Highland Council**  
Comhairle na Gàidhealtachd

**INFRASTRUCTURE ENVIRONMENT & ECONOMY**

ROAD SAFETY TEAM  
HQ  
GLENURQUHART ROAD  
INVERNESS IV3 5NX

Phone : 01463 702962  
E-Mail : ross.bartlett@highland.gov.uk

Project  
**Kingussie Primary  
Safer Routes to School**

Title  
**Traffic Calming Layout**

Scale (at A3)  
**N/S**

Drawn **RB** Date **15.07.2022**

Checked **DRAFT** Date

Project No:

Drawing No: Rev: