

**HIGHLAND COUNCIL
THE HIGHLAND COUNCIL (B9152 AVIEMORE) (30 MPH SPEED LIMIT)
ORDER 2007**

The Highland Council in exercise of the powers conferred on them by Section 84 of the Road Traffic Regulation Act 1984 and of all powers enabling them in that behalf and after consultation with the Chief Officer of Police in accordance with Part III of Schedule 9 to the said Act hereby make the following order :-


GENERAL

1. This Order may be cited as "The Highland Council (B9152 Aviemore) (30 mph Speed Limit) Order 2007" and shall come into effect on 28 December, 2007.
2. The Interpretation Act 1978 shall apply for the interpretation of this Order as it applies for the interpretation of an Act of Parliament.
3. All provisions contained in any Order enactment or others insofar as the same are inconsistent with the provisions of this Order and the true intent and meaning hereof shall cease to have effect. In particular The Highland Council (B9152, Aviemore) (30 mph Speed Limit) Order, 1996 and The Highland Council (B9152 Kingussie – Granish Road, Aviemore) (30 mph Speed Limit) Order 2007 are hereby revoked and shall cease to have effect over the lengths of road specified in the Schedule.

ROADS (30 MPH)

4. No person shall drive or cause to be driven any vehicle on the lengths of road specified in the Schedule and plan number 1 annexed and signed as relative to this Order at a speed in excess of 30 miles per hour.

Sealed with the Common Seal of the Highland Council and subscribed for them and on their behalf in terms of the Local Government etc (Scotland) Act 1994 by Donald Robert Somerville, Area Solicitor at Inverness on 19 December, 2007.



Proper Officer

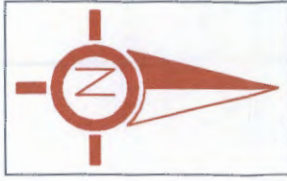
SCHEDULE TO THE HIGHLAND COUNCIL (B9152 AVIEMORE) (30 MPH SPEED LIMIT) ORDER 2007

Route: B9152 Kingussie to Granish road, Aviemore.

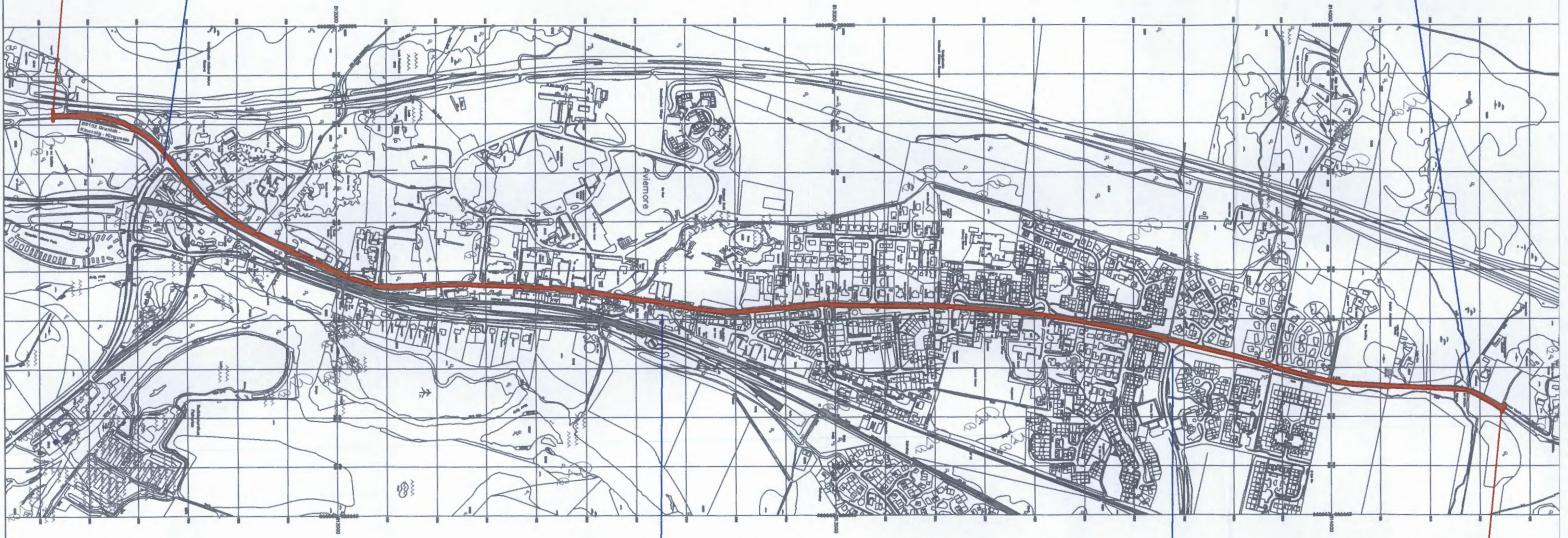
From a point 52 metres or thereby north of the centreline of the entrance road to the dwelling known as 'Birch View', Aviemore, in a generally northerly direction to a point 79 metres or thereby northeast of the centreline of the entrance road to the premises known as 'Achantoul', Aviemore, a total distance of 3063 metres or thereby.

**30
limit**

**B 9152 / B970
junction**



Achantoul



Police Station

**Dalfaber
Drive**

**30
limit**



The Highland Council
Comhairle na Gàidhealtachd
TEC SERVICES
Glenurquhart Road
Inverness
IV3 5NX

The Highland Council (B9152 Aviemore) (30 mph Speed Limit) Order, 2006
This is Plan No. 1 referred to in the Order


Donald Robert Somerville, Proper Officer

SCALE: 1:8000

Plan No: 1

COPYRIGHT, DESIGN AND PATENTS ACTS 1988.
This drawing may not be reproduced, stored in a retrieval system or transmitted in any form or by any means, electronic, mechanical, photocopying, recording, or by any information storage and retrieval system, without the prior written permission of the Highland Council.

Reproduced from the Ordnance Survey mapping with the permission of the Controller of Her Majesty's Stationery Office. Crown Copyright. Ordnance Survey and other copyright reserved and reproduced by permission of the Highland Council, Inverness, 2006.

