


C:\Users\lisa\mac\The Highland Council\Road Safety Team - Schools\Bun-Spoil Shieile (Sleat)\2022 - Kilbeg 40 mph extension - TRO Plan.dwg, 01/12/2022, ANSI A, 6.50 x 11.00 inches)


This is the indicative plan for the foregoing order. The Highland Council (A851 Kilbeg, Skye) (40 MPH SPEED LIMIT Extension) ORDER 2023

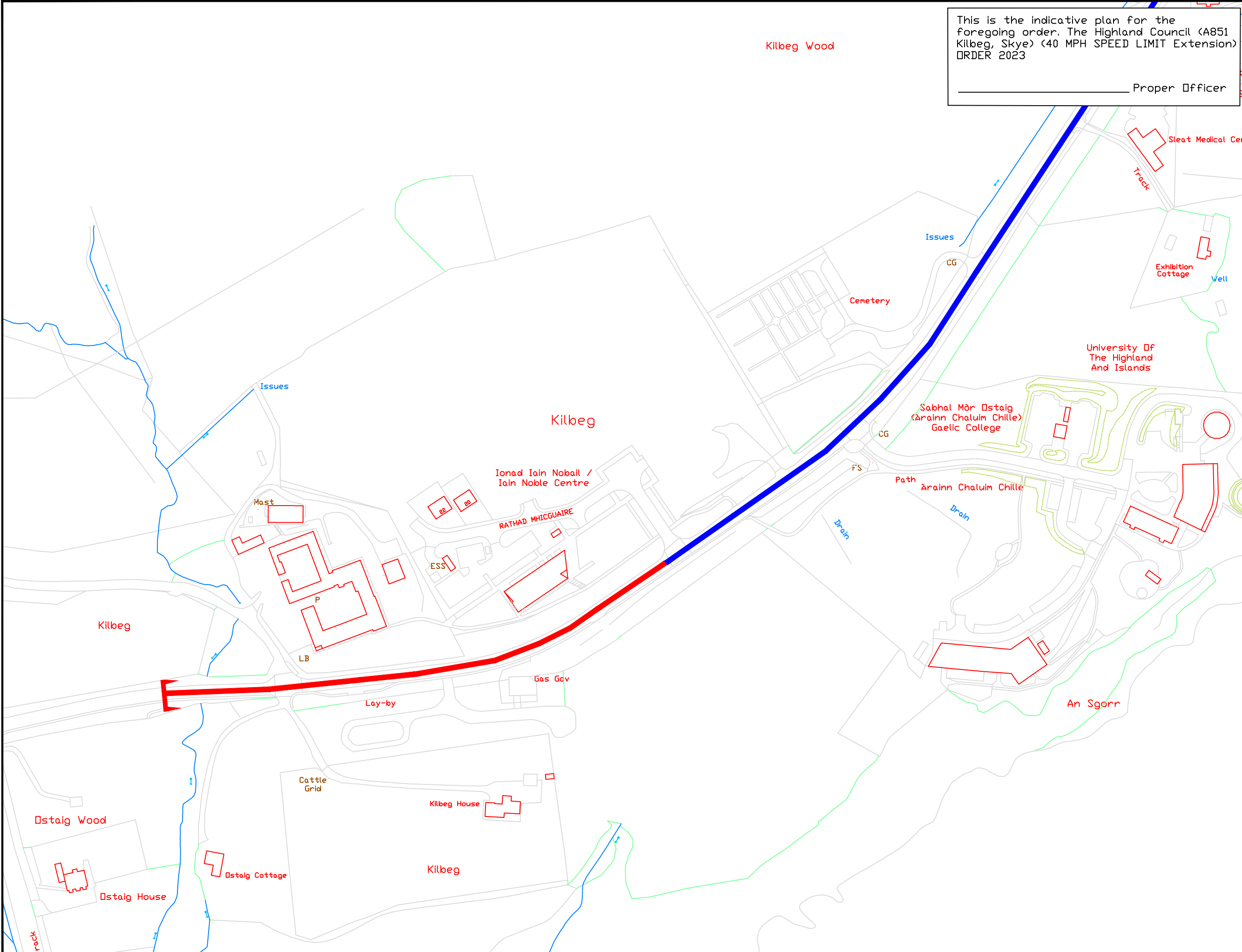
Proper Officer

COPYRIGHT, DESIGNS and PATENTS ACT 1988:
This drawing may not be reproduced, copied or used in any way without the written permission of the Director of Development & Infrastructure.
© THE HIGHLAND COUNCIL

Notes
Reproduced from the Ordnance Survey mapping with the permission of the Controller of Her Majesty's Stationery Office © Crown Copyright.
Unauthorised reproduction infringes crown copyright and may lead to prosecution or civil proceedings.
The Highland Council 2015 100023369

 proposed 40 mph speed limit extension

 existing 40 mph speed limit



Revision Details	Drawn By	Check By	Check Date	Surf.



INFRASTRUCTURE & ENVIRONMENT

ROAD SAFETY TEAM
HQ
GLENURQUHART ROAD
INVERNESS IV3 5NX

Phone : 01463 252930
Fax : 01463 252930
E-Mail : lisa.mackellach@highland.gov.uk

Project
**A851 Kilbeg
40 mph Speed Limit
Extension**

Title
TRO Plan

Scale (at A1)
NTS

Drawn	LM	Date	19.08.22
Checked	DRAFT	Date	

Project No:	
Drawing No:	1
Rev:	