


HIGHLAND COUNCIL
THE HIGHLAND COUNCIL (ARDERSIER, BEAULY & TOMNACROSS
SCHOOLS)
(PART TIME 20MPH SPEED LIMIT) ORDER 2005

The Highland Council in exercise of the powers conferred on them by Section 84 of the Road Traffic Regulation Act 1984 and of all powers enabling them in that behalf and after consultation with the Chief officer of Police in accordance with Part III of Schedule 9 to the said Act hereby make the following order :-

1. This Order may be cited as "The Highland Council (Ardersier, Beauly & Tomnacross Schools) (Part Time 20mph Speed Limit) Order 2005" and shall come into effect on 28 June, 2006
2. The Interpretation Act 1978 shall apply for the interpretation of this Order as it applies for the interpretation of an Act of Parliament.
3. All provisions contained in any Order enactment or others insofar as the same are inconsistent with the provisions of this Order and the true intent and meaning hereof shall cease to have effect during the period of operation of the speed limit hereunder In particular The Highland Regional Council (Ardersier, Inverness) (30 mph Speed Limit) Order, 1994 shall cease to have effect over the length of road specified in the Schedule hereto during such period of operation but shall otherwise remain in effect.
4. No person shall drive or cause to be driven any vehicle on the lengths of road specified in the Schedule and plans numbers 1, 2 and 3 annexed and signed as relative to this Order at a speed in excess of 20 miles per hour at a time when the amber lights on any traffic sign or signs warning of this restriction are flashing.
5. It shall be sufficient for the purposes of this Order that said warning sign or signs be erected on only one side of the road.

Sealed with the Common Seal of the Highland Council and subscribed for them and on their behalf in terms of the Local Government etc (Scotland) Act 1994 by Donald Robert Somerville, Area Solicitor on 6 July, 2006.



Proper Officer

SCHEDULE

Route B9006 Station Road Ardersier.

From a point opposite the extended centre line on the lane at the rear of numbers 1 to 5 Station Drive, in a south-easterly direction to a point opposite the extended south-east wall line of number 58 Station Road, a total distance of 243 metres or thereby.

Route U62 Cameron Drive, Ardersier

From a point 20 metres or thereby from its junction with Manse Road, in an easterly and then south-easterly direction to a point 14 metres or thereby from its junction with Nairn Road, a total distance of 202 metres or thereby.

Route C27 Croyard Road, Beauly


From a point opposite the extended north-west boundary at the dwelling 'Woodbank' in a south-easterly direction to a point opposite the extended north-west wall line of the Free Church, a total distance of 203 metres or thereby.

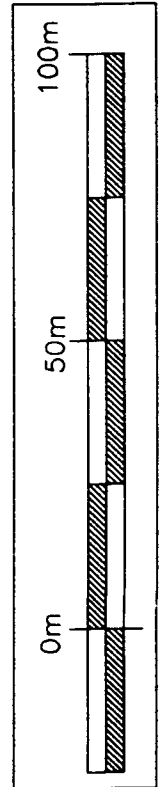
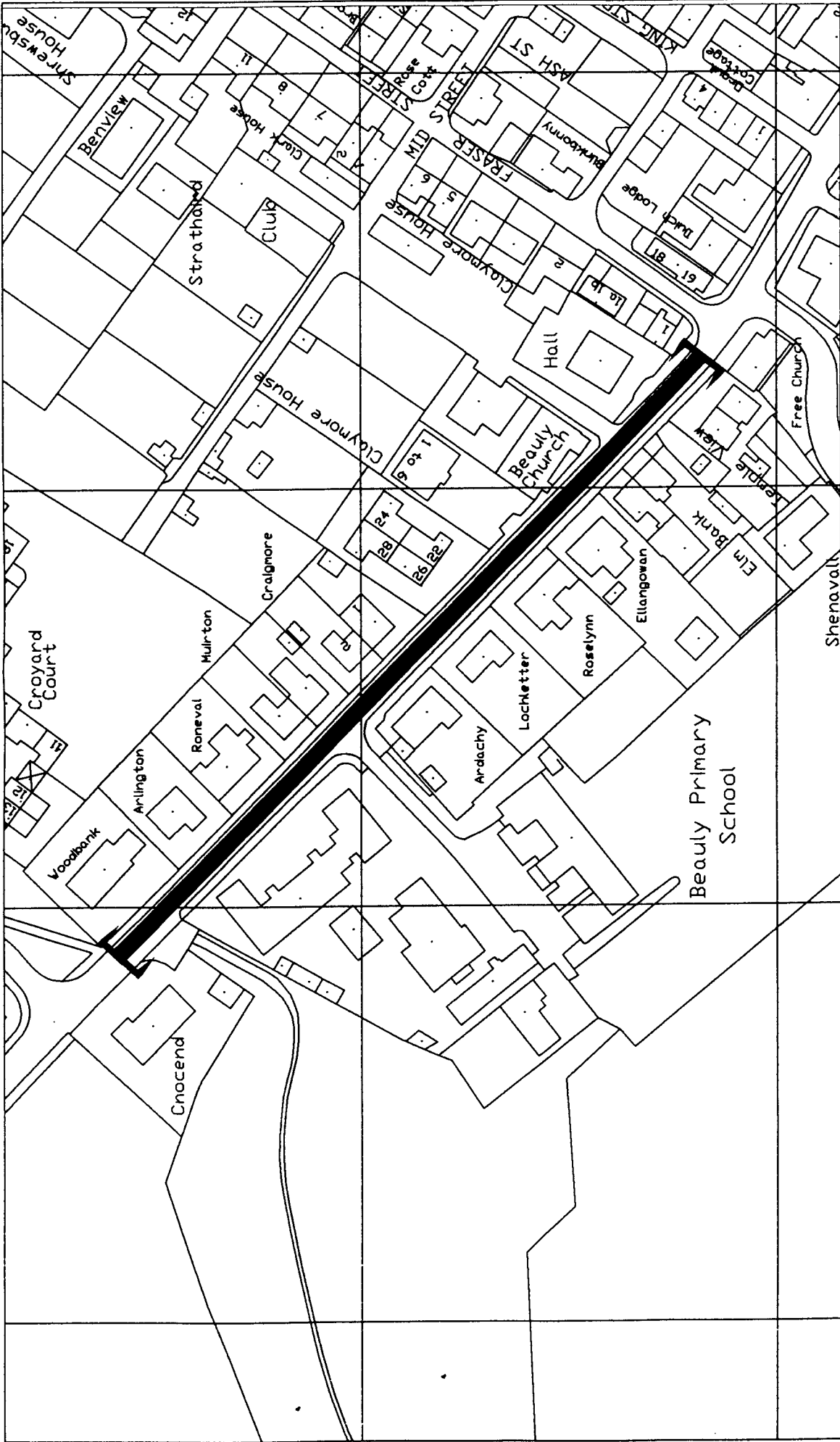
Route U117 Tomnacross Road, Kiltarlity

From a point 13 metres or thereby south-east of the centre line on Tomnacross Farm entrance road, in a generally north-westerly direction to a point 83 metres or thereby north-west of the junction with the road leading to the rear of Tomnacross school, a total distance of 308 metres or thereby.

Route U118 Loaneckhelm Road, Kiltarlity

From a point at its junction with the Tomnacross Road, in a southerly direction to a point 11 metres or thereby south-west of the extended boundary of the dwellings 'Suilven' and 'Langtang' a total distance of 140 metres or thereby.





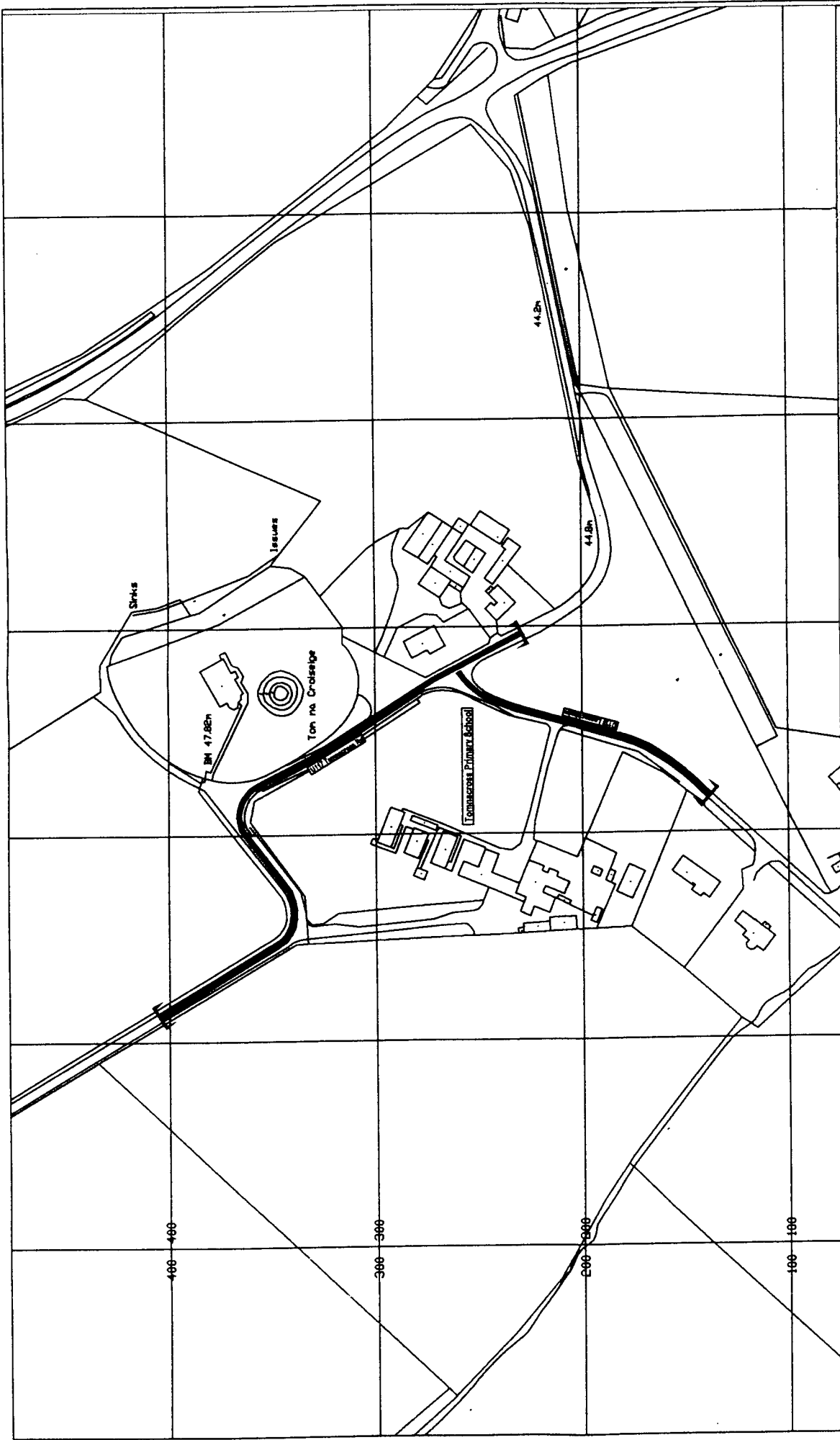
The Highland Council
 TEC SERVICES
 Glenquhart Road
 Inverness
 IV3 9NX

The Highland Council (Ardeersler, Beauly & Tomnacross, Schools) (Part-time 20mph speed limit) Order, 2008.
 This is the plan No. 2 referred to in the Order.

Douglas

Douglas Robert Somerville, Propriet Officer

SCALE: 1:11250
 Plan No 2



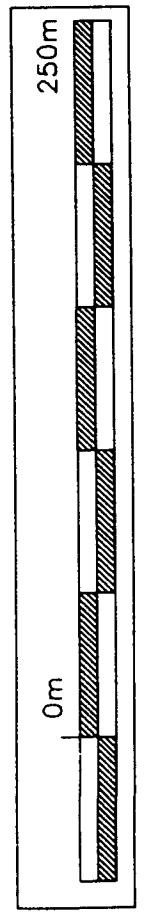
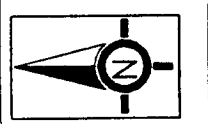
The Highland Council (Ardernier, Beauly & Tonnacrossa Schools) (Part-time 20mph speed limit) Order 2005.
 This is the plan No. 3 referred to in the Order

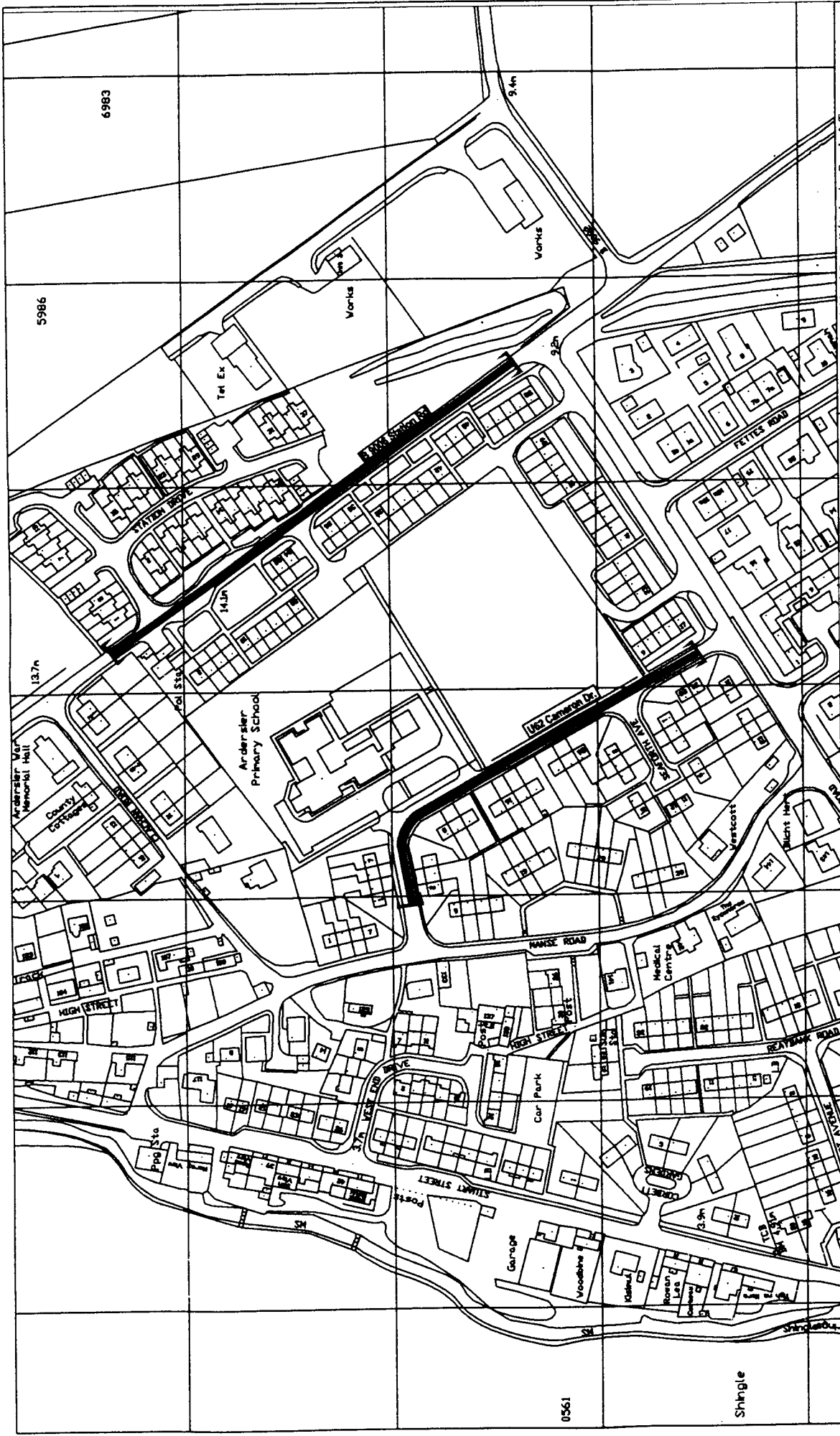
Donald Robert Stoyerville, Proper Officer

SCALE: 1:2500

Plan No: 3

The Highland Council
 TEC SERVICES
 Planning & Transport
 Glenurquhart Road
 IV3 8JX





The Highland Council (Ardersier, Beaully & Tomnacross Schools) (Part-time 20mph speed limit) Order, 2005.
 This is part No. 1 referred to in the Order

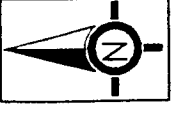
Donald Robert Somerville, Proper Officer

SCALE: 1:2500

Plan No. 1



TEC SERVICES
 Glasgow City Council
 Glenquhart Road
 IV3 5NX



Copyright © 2005 Glasgow City Council. All rights reserved. This map is a reproduction of the original map held by Glasgow City Council. It is not to be used for any purpose other than that for which it was prepared. The map is provided as a guide only and does not constitute a contract. The Council is not responsible for any loss or damage arising from its use.