

**THE HIGHLAND COUNCIL (VARIOUS SCHOOLS IN LOCHABER NO. 3)
(PART TIME 20MPH SPEED LIMIT) ORDER 2005**

The Highland Council in exercise of the powers conferred on them by Section 84 of the Road Traffic Regulation Act 1984 and of all powers enabling them in that behalf and after consultation with the Chief Officer of Police in accordance with Part III of Schedule 9 to the said Act hereby make the following order :-

GENERAL

1. This Order may be cited as "The Highland Council (Various Schools in Lochaber No. 3) (Part Time 20mph Speed Limit) Order 2005" and shall come into effect on 15 August, 2006
2. The Interpretation Act 1978 shall apply for the interpretation of this Order as it applies for the interpretation of an Act of Parliament.
3. All provisions contained in any Order enactment or others insofar as the same are inconsistent with the provisions of this Order and the true intent and meaning hereof shall cease to have effect and are hereby revoked.

ROADS (20 MPH)

4. No person shall drive or cause to be driven any vehicle on the lengths of road specified in the Schedule annexed and signed as relative to this Order at a speed in excess of 20 miles per hour at a time when the amber lights on any traffic sign or signs warning of this restriction are flashing.
5. It shall be sufficient for the purposes of this Order that said warning sign or signs be erected on only one side of the road.

Sealed with the Common Seal of the Highland Council and signed for them and on their behalf by Keith Diarmid Falconer, Area Solicitor/Administrator and Proper Office on 28 July, 2006.


_____ Proper Officer

**SCHEDULE TO THE HIGHLAND COUNCIL (VARIOUS SCHOOLS IN
LOCHABER NO. 3)(PART TIME 20MPH SPEED LIMIT) ORDER 2005**

Route C56 Lundavra Road, Fort William

From a point 76 metres or thereby north of the extended centre line on the lane leading to the rear of Fort William Primary School, southwards for a distance of 162 metres or thereby.

Routes U249 Ross Place / Route U250 Sutherland Avenue, Fort William

From a point 31 metres or thereby north of the north kerb of the road leading to the rear of dwellings 1 to 12 Lochaber Road, southwards on to Sutherland Avenue to a point 2 metres or thereby southwest of the southwest boundary at number 21, a distance of 122 metres or thereby.

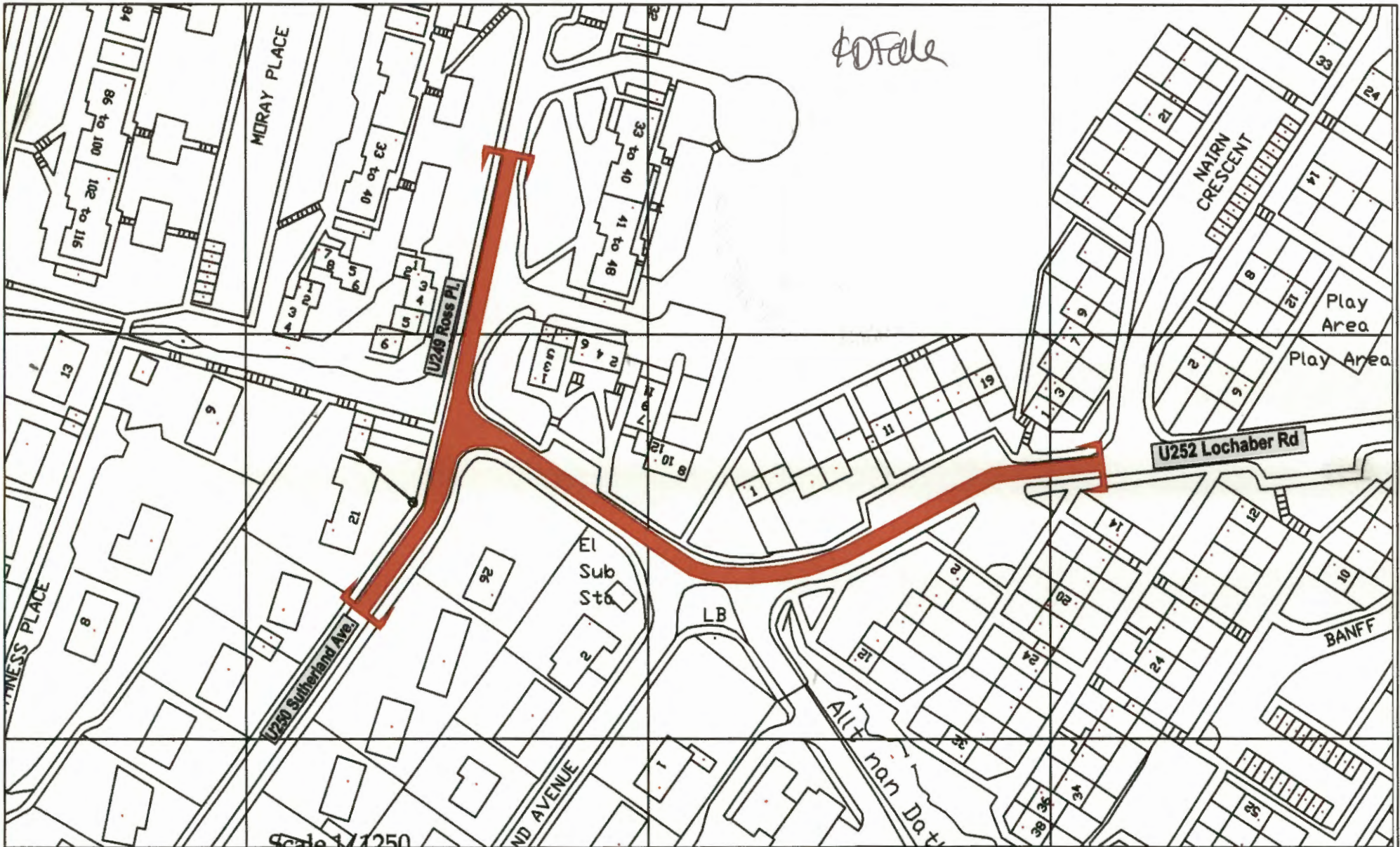
Route U252 Lochaber Road, Fort William

From its junction with Ross Place/Sutherland Avenue in a generally easterly direction to a point 9 metres or thereby west of the extended centreline on Nairn Crescent, a distance of 177 metres or thereby.

Statement of Reasons

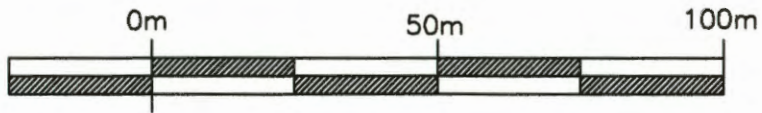
In order to improve road safety for children walking and cycling to and from school, Highland Council has been awarded funding by the Scottish Executive for the introduction of part time 20 miles per speed limits around schools. This Order will authorise the introduction of a part time 20mph speed limit at the locations stated.

[Handwritten signature]



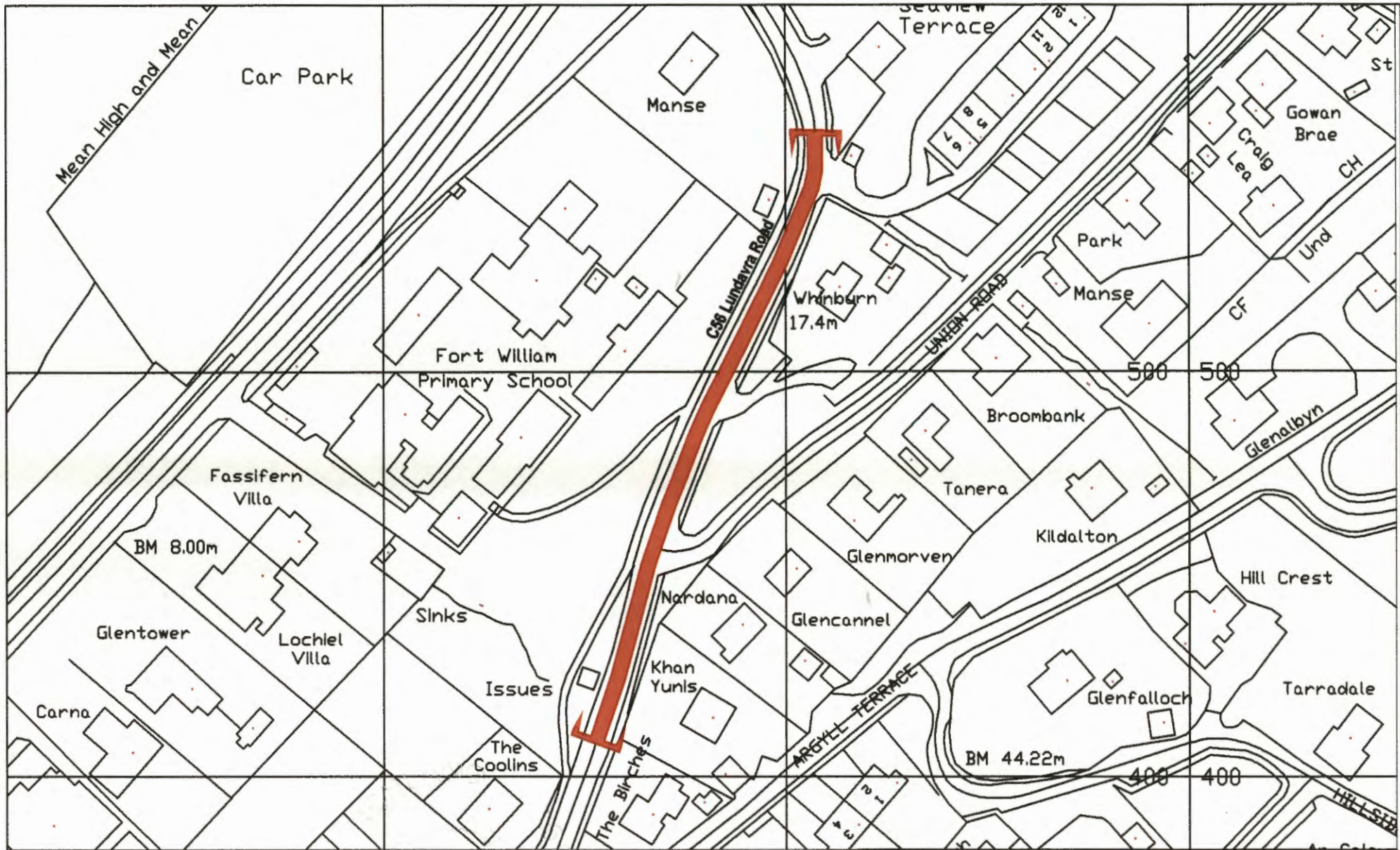
PDF file

Scale 1/1250



The Highland Council
 Inverness
 TBC SERVICES
 Glenurquhart Road
 Inverness
 IV3 5DX

Upper Achintore Pr. Part-time 20mph speed limit	
SCALE: 1:1250	Plan No: Laber/Up-Ach/2
<small>Copyright © 2011 by Highland Council. All rights reserved. No part of this publication may be reproduced, stored in a retrieval system, or transmitted, in any form or by any means, without the prior written permission of Highland Council.</small>	



DFelle


TEC SERVICES
 City of Inverness
 Glenurquhart Road
 Inverness
 IV3 5NX

**Fort William Pr.
Part-time 20mph speed limit**

SCALE: 1:1250

Plan No: Lochs/Ft.Wm.Z

Copyright © 2010 TEC Services. All rights reserved. This document is the property of TEC Services and is not to be reproduced, stored in a retrieval system, or transmitted in any form or by any means, electronic, mechanical, photocopying, recording, or by any information storage and retrieval system, without the prior written permission of TEC Services.

This map is a reproduction of the original map and is not to be used for any other purpose. It is not to be used for any other purpose. It is not to be used for any other purpose. It is not to be used for any other purpose.