

**THE HIGHLAND COUNCIL (VARIOUS SCHOOLS IN LOCHABER NO. 1)
(PART TIME 20MPH SPEED LIMIT) ORDER 2004**

The Highland Council in exercise of the powers conferred on them by Section 84 of the Road Traffic Regulation Act 1984 and of all powers enabling them in that behalf and after consultation with the Chief Officer of Police in accordance with Part III of Schedule 9 to the said Act hereby make the following order :-

GENERAL

1. This Order may be cited as "The Highland Council (Various Schools in Lochaber No. 1) (Part Time 20mph Speed Limit) Order 2004" and shall come into effect on 20 June 2005.
2. The Interpretation Act 1978 shall apply for the interpretation of this Order as it applies for the interpretation of an Act of Parliament.
3. All provisions contained in any Order enactment or others insofar as the same are inconsistent with the provisions of this Order and the true intent and meaning hereof shall cease to have effect and are hereby revoked.

ROADS (20 MPH)

4. No person shall drive or cause to be driven any vehicle on the lengths of road specified in the Schedule annexed and signed as relative to this Order at a speed in excess of 20 miles per hour at a time when the amber lights on any traffic sign or signs warning of this restriction are flashing.
5. It shall be sufficient for the purposes of this Order that said warning sign or signs be erected on only one side of the road.

Sealed with the Common Seal of the Highland Council and signed for them and on their behalf by Keith Diarmid Falconer, Area Solicitor/Administrator and Proper Officer on 10 June 2005.

Keith Diarmid Falconer

**SCHEDULE TO THE HIGHLAND COUNCIL (VARIOUS SCHOOLS IN
LOCHABER NO. 1) (PART TIME 20MPH SPEED LIMIT) ORDER 2004**

C84 Clovullin Road, Ardgour

From a point 10 metres or thereby east of the extended west kerb line on Buchanan Place, west and then south westwards for a distance of 121 metres or thereby.

C48 Earl of Inverness Road, Inverlochy

From a point 13 meters or thereby south of the extended south kerb-line on Nevis Road, southwards and eastwards to a point 97 metes or thereby west of the junction with the A82(T) Fort William to Inverness trunk road, a distance of 184 metres or thereby.

B8008 Morar Loop Road

From a point 62 metres or thereby north of the extended boundary between the dwellings known as 1 and 2 Bayview Cottages , Morar, southwards for a distance of 212 metres or thereby.

C86 Victoria Road/Fassifern Road/U283 Dudley Road, Fort William

- (a) From a point 5 metres or thereby north east of the north east boundary of St Andrew's East, Victoria Road, north eastwards for a distance of 161 meters or thereby
- (b) From a point 8 metres or thereby south west of the boundary between the Belford Hospital and St Mary's Roman Catholic Primary School, Fassifern Road, southwestwards on Fassifern Road and Dudley Road for a distance of 122 metres or thereby.

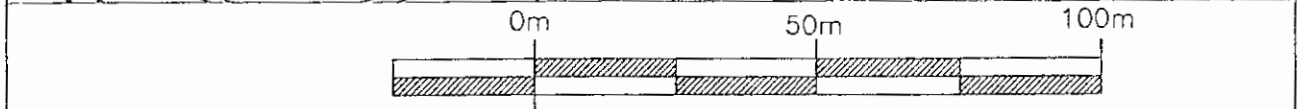
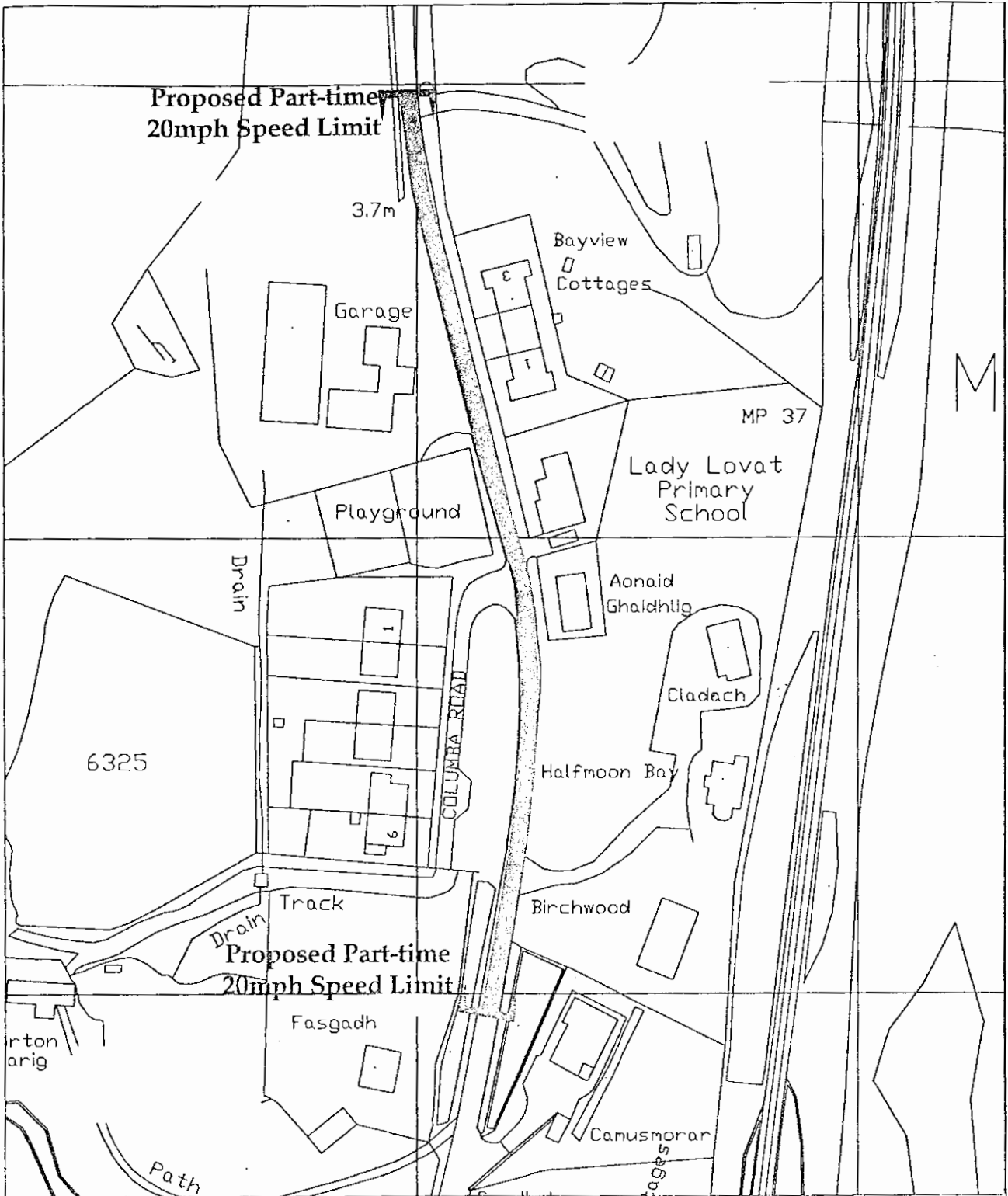
A 884 Cranoch to Lochaline Pier Road

From a point 58 metres or thereby north of the centre line on the U77 Lochaline to Drimnin road southwards for a distance of 194 metres or thereby.

Statement of Reasons

In order to improve road safety for children walking and cycling to and from school, Highland Council has been awarded funding by the Scottish Executive for the introduction of part time 20 miles per hour speed limits around schools. This Order will authorise the introduction of a part time 20mph speed limit at the locations stated. Other schools will follow in due course.

C. D. F. C.



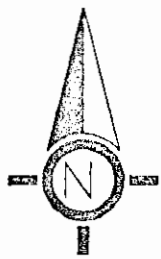
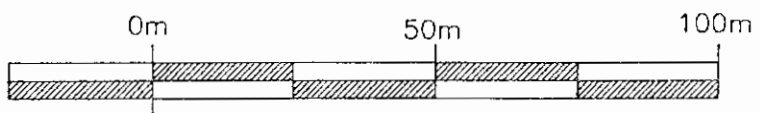
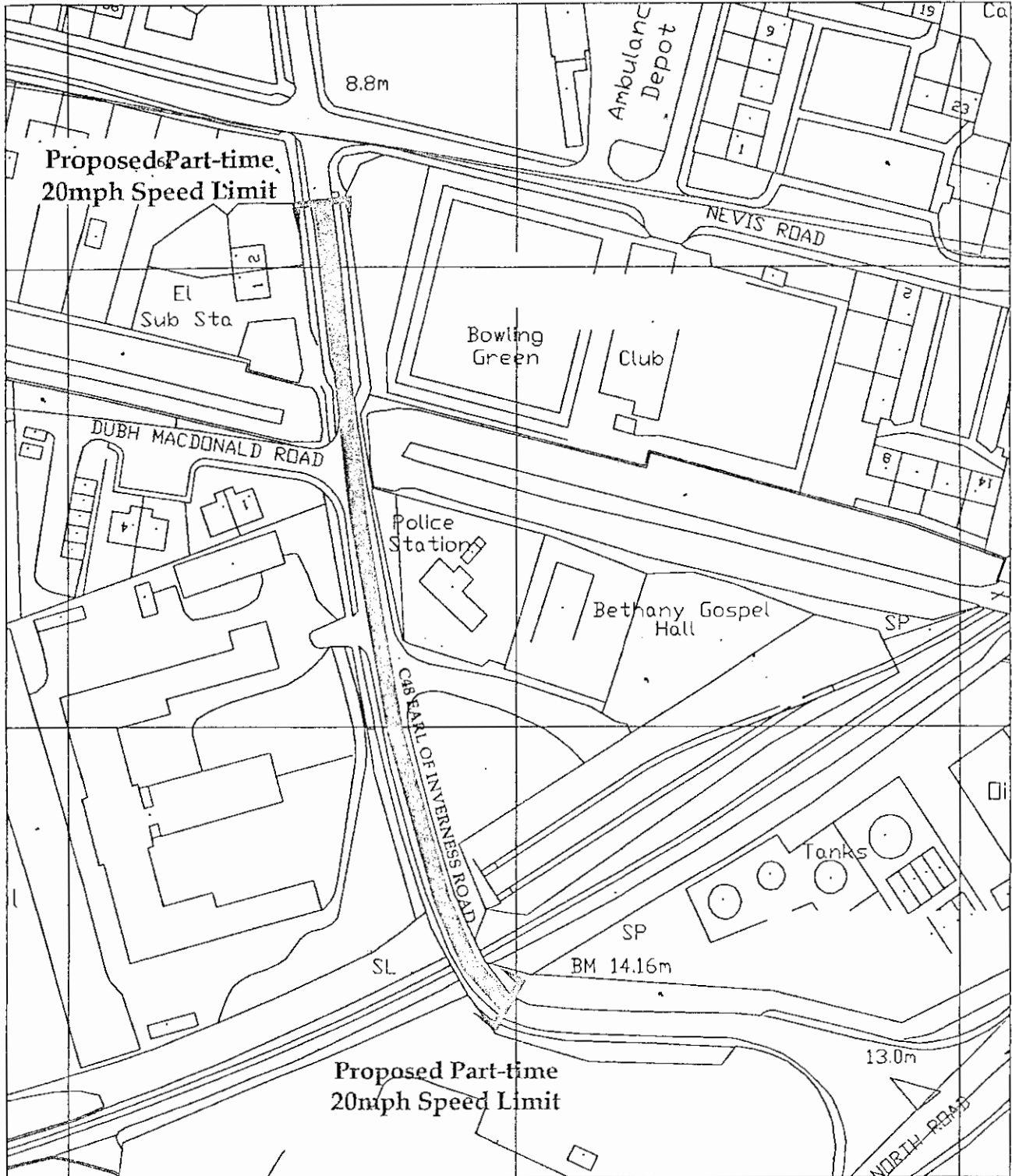

The Highland Council
 Comhairle na Gàidhealtachd
 SERVED The Highland Communities
TEC SERVICES
 (Division: Mrs M.A. Laughlin)
 Glenurquhart Road
 Inverness
 IV3 5NX

B8008 MORAR LOOP ROAD
Proposed Part Time
20mph Speed Limit

SCALE 1/1250

PLAN 2

COPYRIGHT, DESIGN AND PLANNING ACT 1988
 The Author can, in his capacity, if so authorised by the relevant authority, be held liable for any errors or omissions in this document.
 The Author can, in his capacity, if so authorised by the relevant authority, be held liable for any errors or omissions in this document.
 Approved for the District Council, Inverness, and only for the purposes of the Council of The Highland Council. It is not to be used for any other purpose without the prior written consent of the Council.

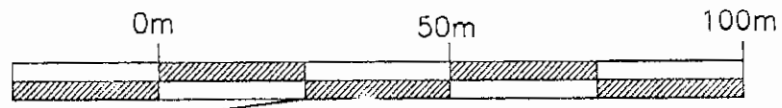
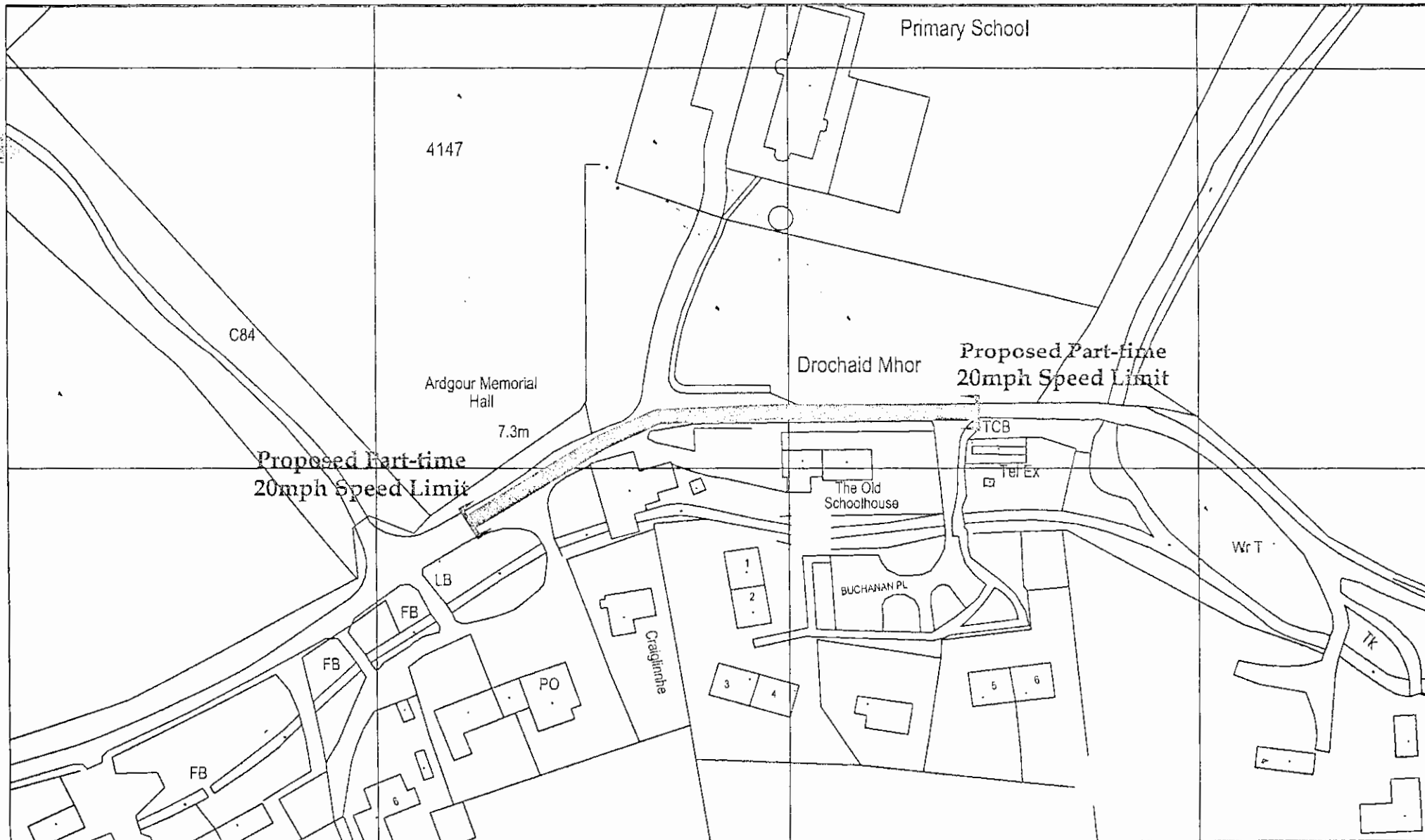



The Highland Council
 Comhairle na Gàidhealtachd
servicing The Highland Community
TEC SERVICES
 (Formerly Mrs M. McLaughlan)
 Glenurquhart Road
 Inverness
 IV3 5NX

**C48 EARL OF INVERNESS ROAD,
 FORT WILLIAM**
Proposed Part Time 20mph Speed Limit
SCALE 1/1250

PLAN 2

 Copyright © 2010 by TEC Services. All rights reserved. No part of this publication may be reproduced, stored in a retrieval system, or transmitted, in any form or by any means, electronic, mechanical, photocopying, recording, or by any information storage and retrieval system, without the prior written permission of TEC Services.



The Old Schoolhouse
 Contact Details at
 Clovullin

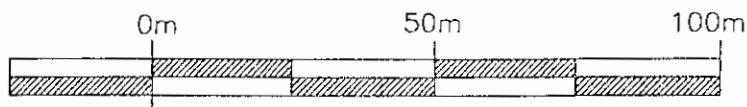
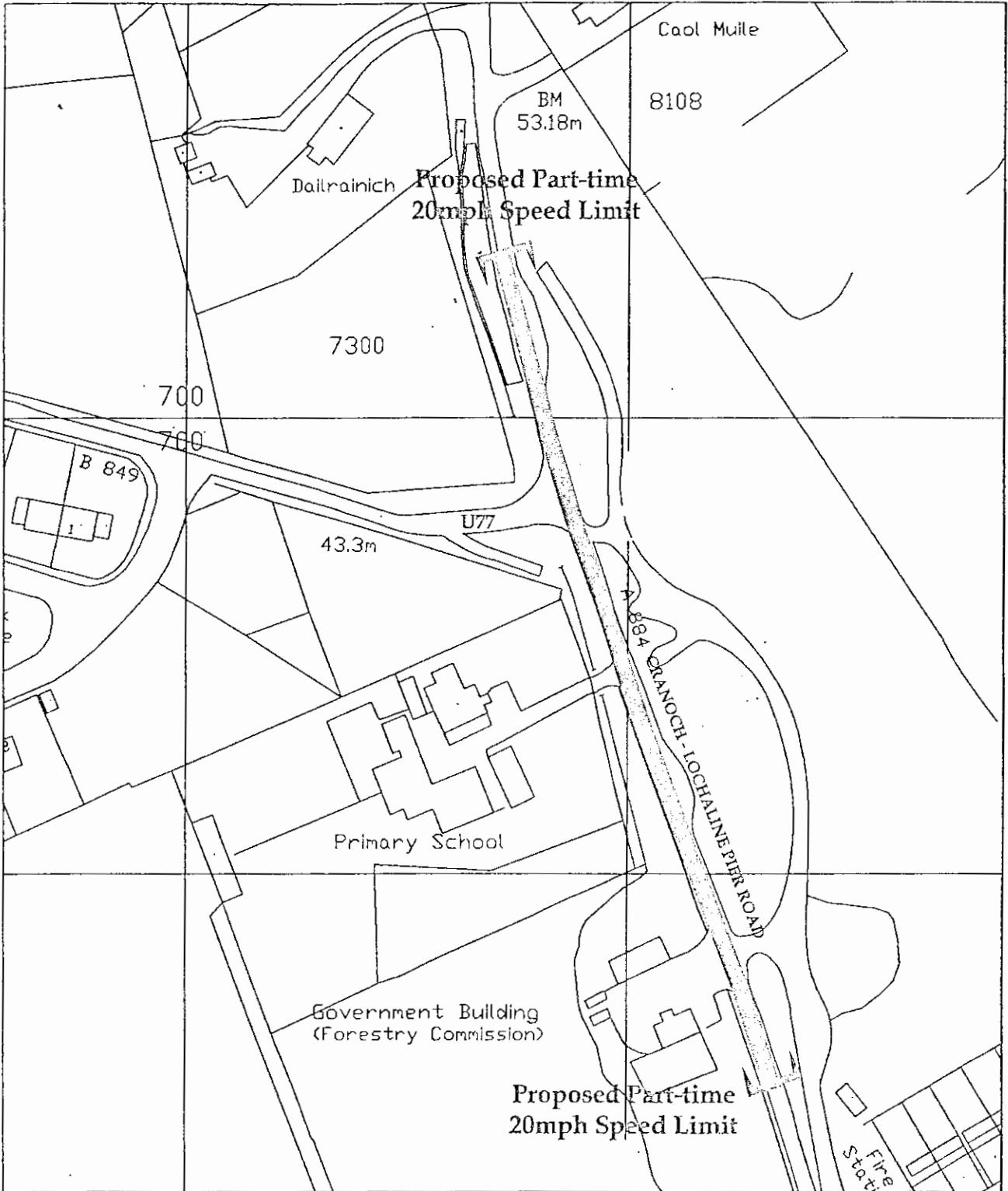
TEC SERVICES
 100m W of Millington
 Glenurquhart Road
 Inverness
 IV3 7

C84 CLOVULLIN ROAD, ARDGOUR

**Proposed PartTime
20mph Speed Limit**

SCALE: 1:1250

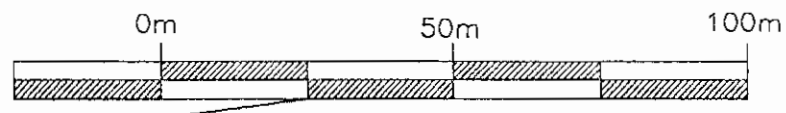
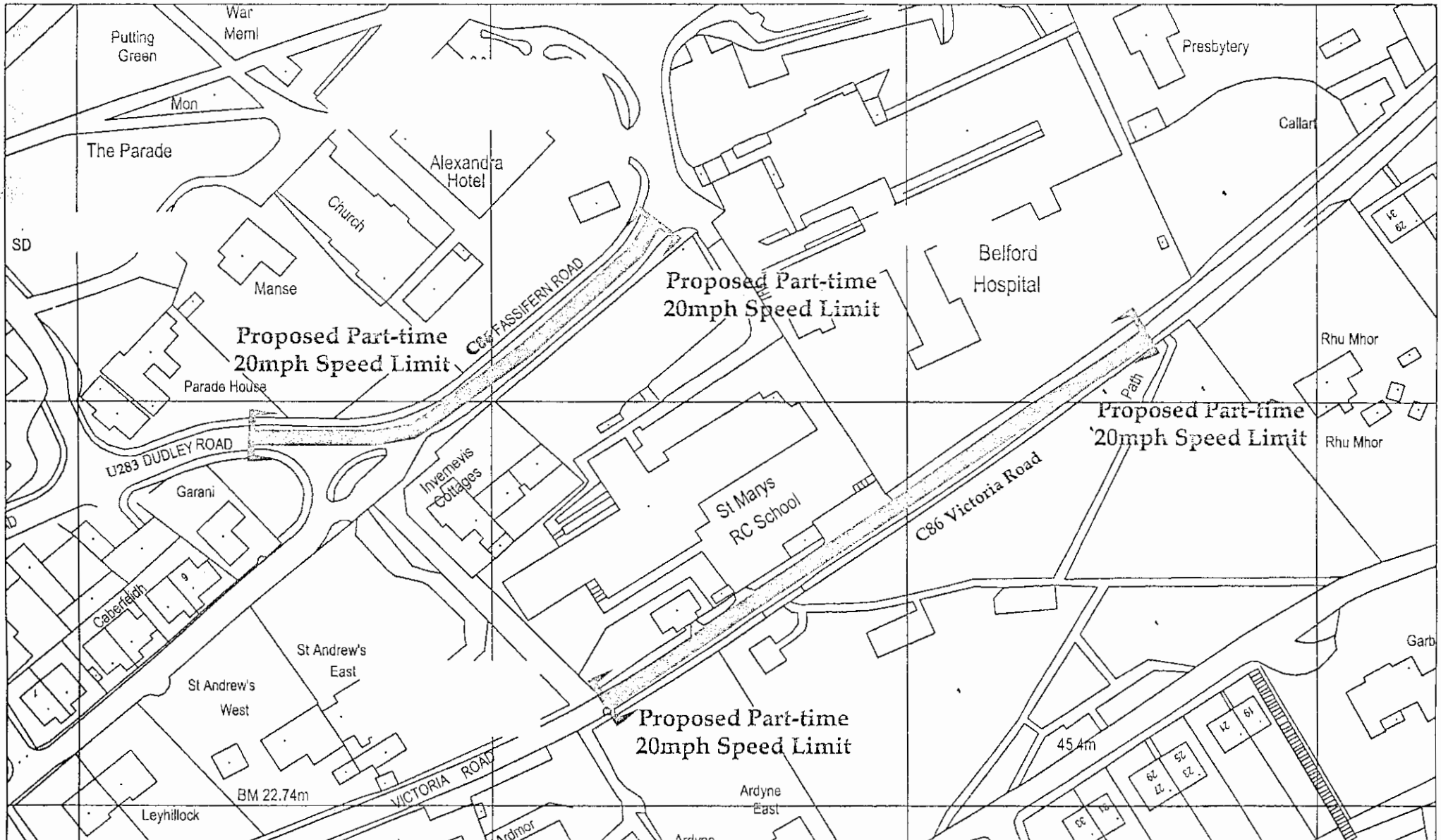
Plan No: 2




The Highland Council
 Comhairle na Gàidhealtachd
Seirbhís The Highland Community
TEC SERVICES
 (Dhèanamh Maoin Leughaidh)
 Glenurquhart Road
 Inverness
 IV3 5NX

A884 LOCHALINE
Proposed Part Time
20mph Speed Limit
SCALE 1/1250

PLAN 2
Copyright © 2011 The Highland Council. All rights reserved. This map is the property of The Highland Council and is not to be reproduced, stored in a retrieval system, or transmitted in any form or by any means, electronic, mechanical, photocopying, recording, or by any information storage and retrieval system, without the prior written permission of The Highland Council. The Highland Council is not responsible for any errors or omissions on this map.



The Planning Centre
 Glasgow City Council
 City of Glasgow
 The Glasgow City Council
 TEC SERVICES
 Glasgow City Council
 Glasgow City Council
 Glasgow City Council
 Glasgow City Council

C86 VICTORIA ROAD / FASSIFERN ROAD, FORT WILLIAM

SCALE: 1:1250

Plan No: ORV01 ** - **