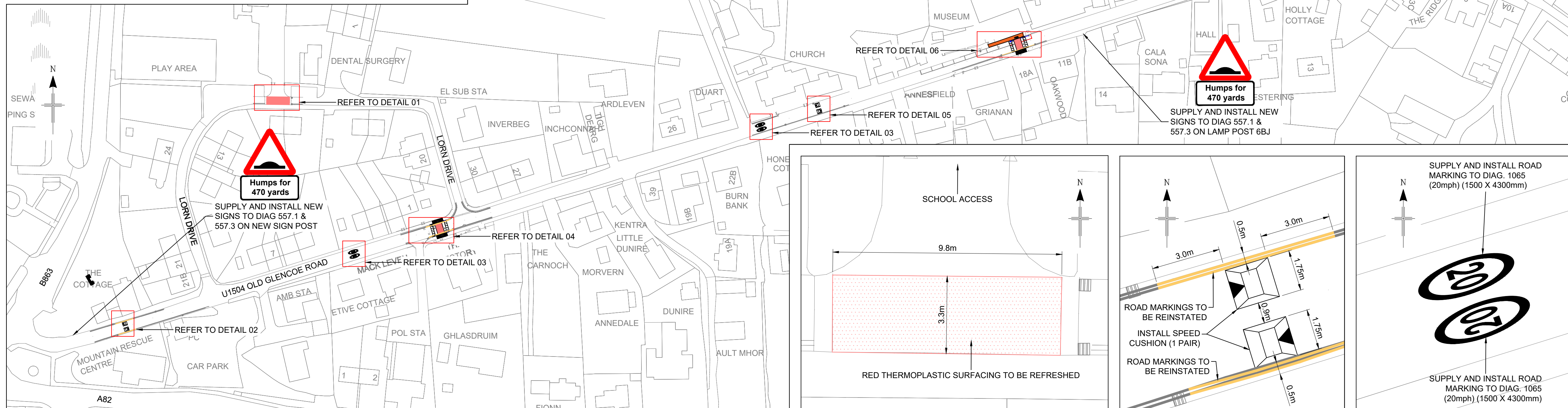
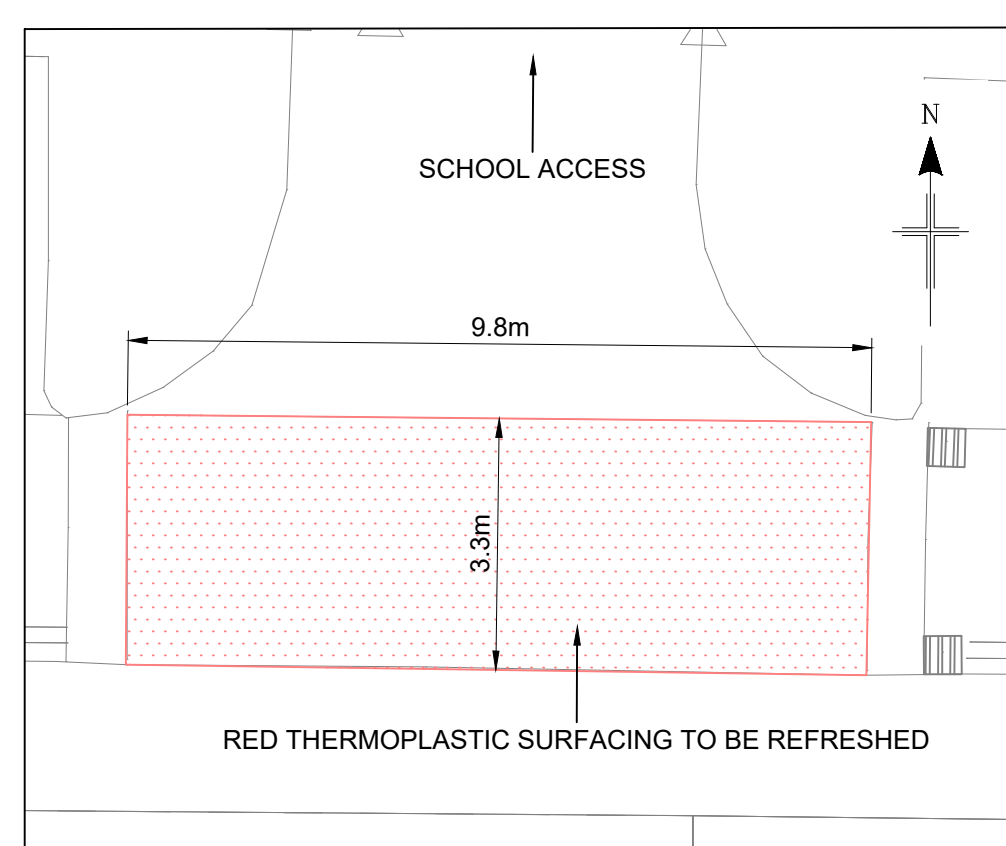




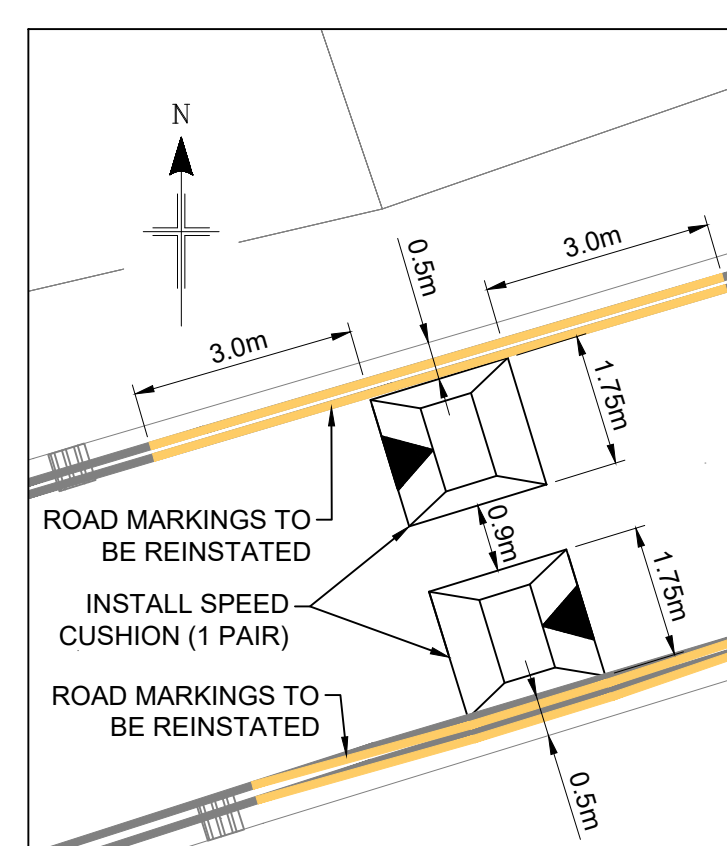
LOCATION PLAN
SCALE 1:50,000



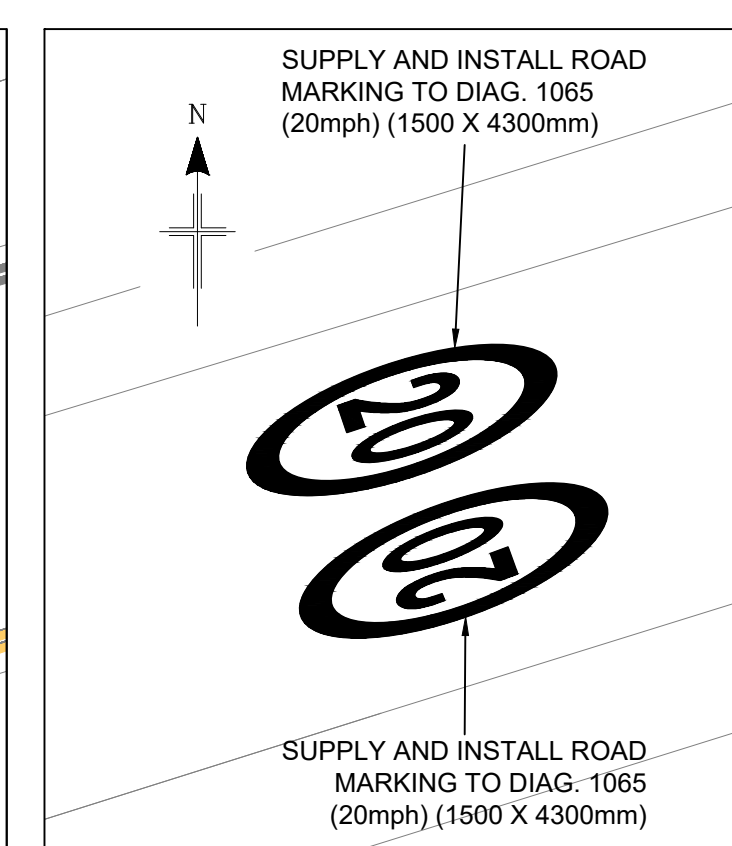
GENERAL LAYOUT
SCALE 1:500



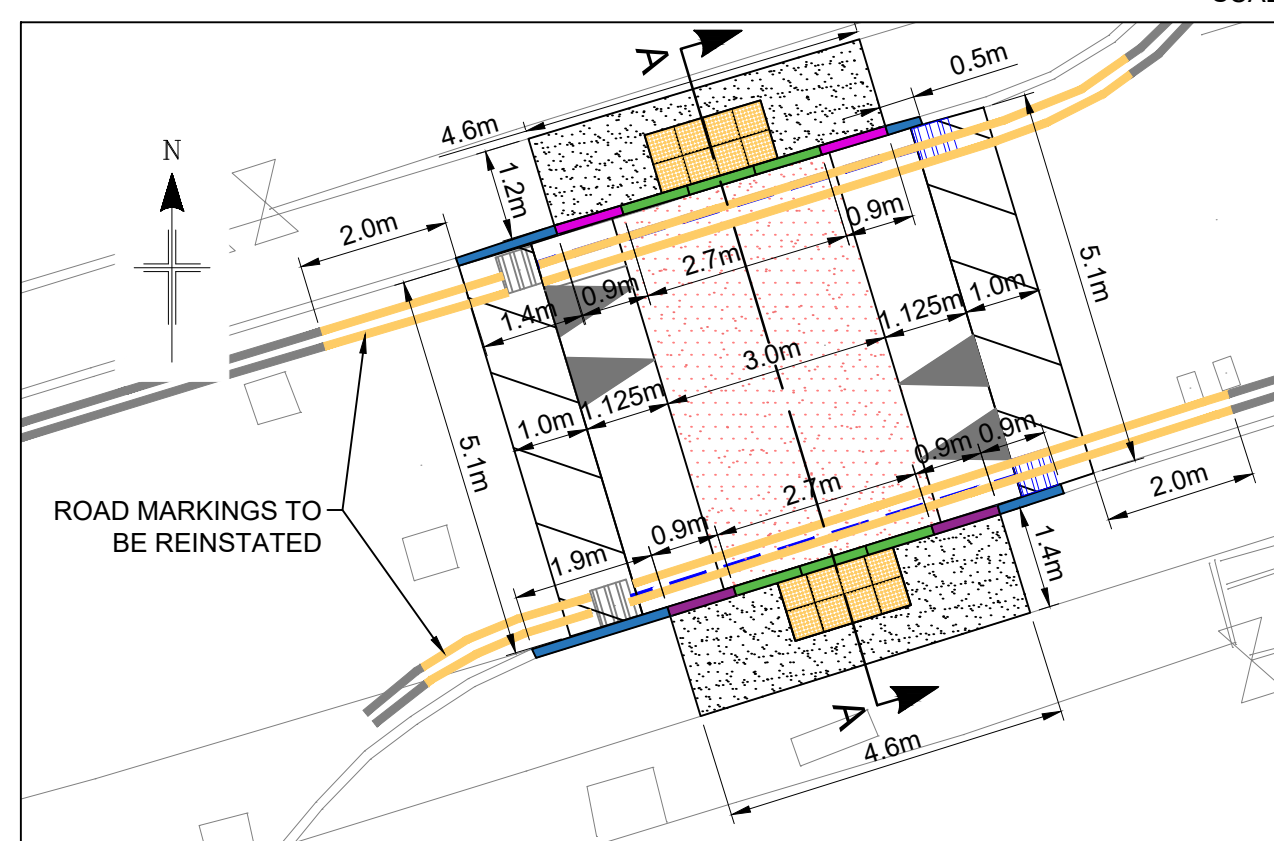
DETAIL 01
SCALE 1:100



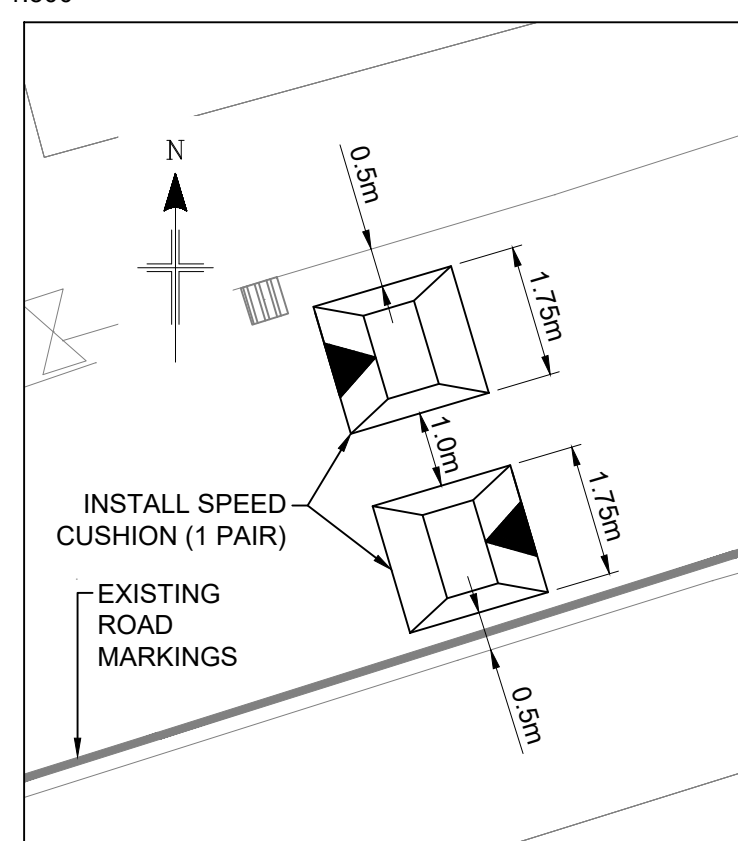
DETAIL 02
SCALE 1:100



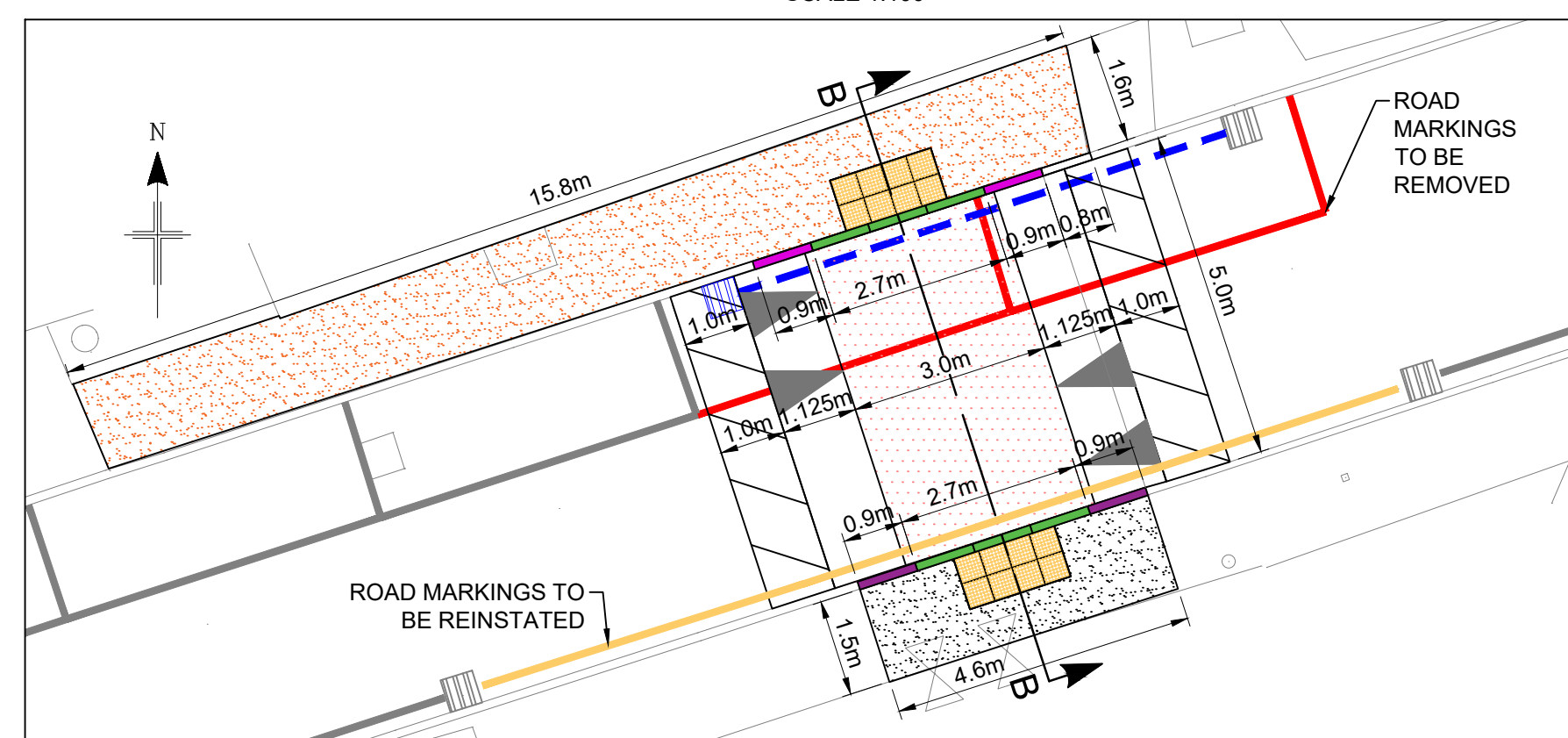
DETAIL 03
SCALE 1:100



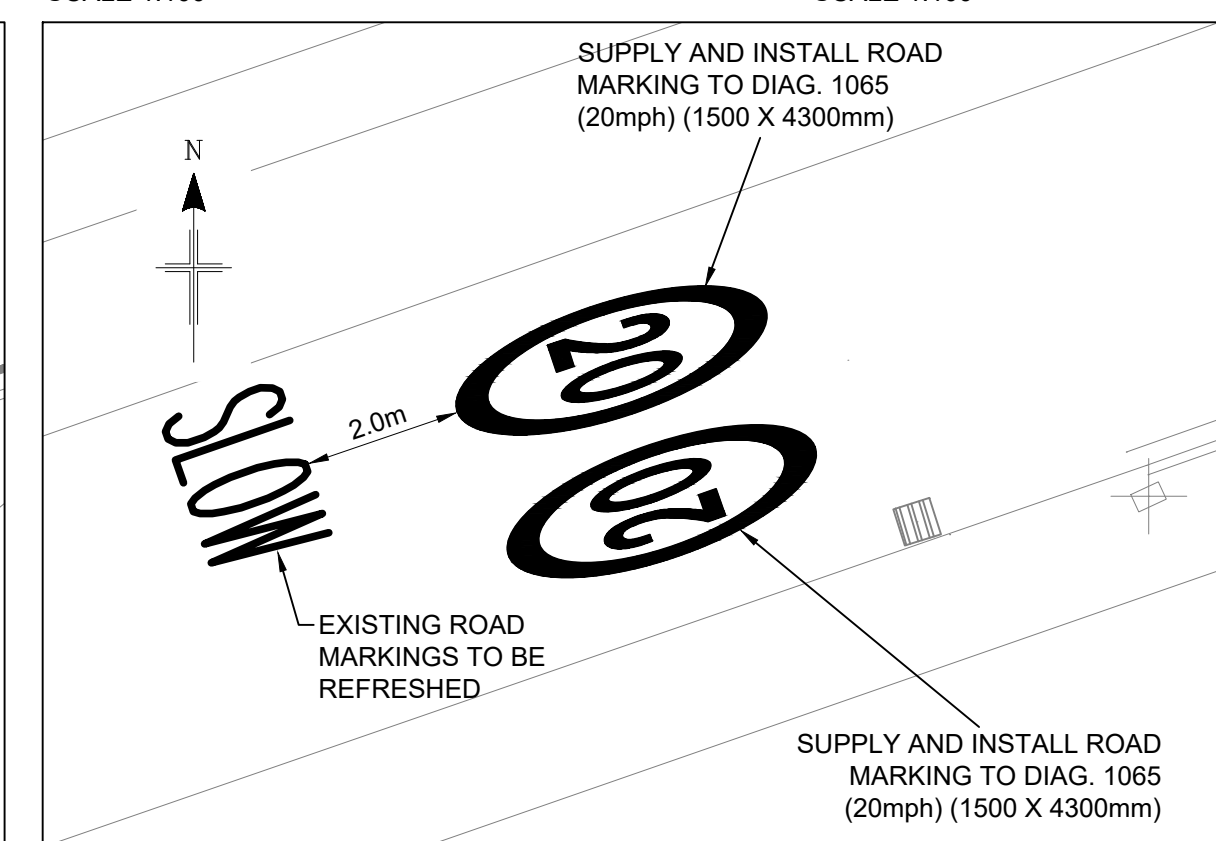
DETAIL 04
SCALE 1:100



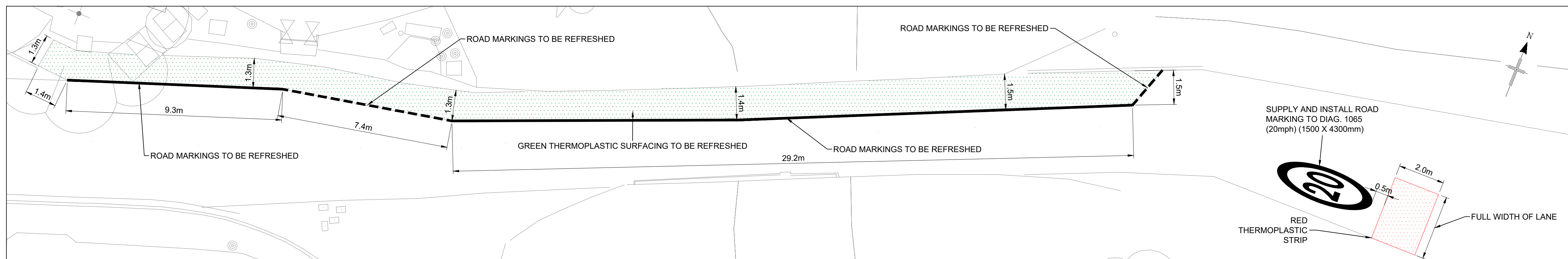
DETAIL 05
SCALE 1:100



DETAIL 06
SCALE 1:100



DETAIL 07
SCALE 1:100



DETAIL 09
SCALE 1:100

COPYRIGHT, DESIGNS and PATENTS ACT 1988:
THIS DRAWING MAY NOT BE REPRODUCED, COPIED OR USED IN ANY WAY WITHOUT THE WRITTEN PERMISSION OF THE DIRECTOR OF DEVELOPMENT AND INFRASTRUCTURE.
© THE HIGHLAND COUNCIL
© CROWN COPYRIGHT AND DATABASE RIGHTS 2019 OS 100023369. YOU ARE GRANTED A NON-EXCLUSIVE, ROYALTY FREE, REVOCABLE LICENCE SOLELY TO VIEW THE LICENSED DATA FOR NON-COMMERCIAL PURPOSES FOR THE PERIOD WHICH THE HIGHLAND COUNCIL MAKES IT AVAILABLE. YOU ARE NOT PERMITTED TO COPY, SUB-LICENSE, DISTRIBUTE, SELL OR OTHERWISE MAKE AVAILABLE THE LICENSED DATA TO THIRD PARTIES IN ANY FORM. THIRD PARTY RIGHTS TO ENFORCE THE TERMS OF THIS LICENCE SHALL BE RESERVED TO THE OS.

DO NOT SCALE FROM DRAWING.
ALL DIMENSIONS ARE IN mm UNLESS OTHERWISE STATED.

- NOTES
- LEGEND
 - TK - TRANSITION KERB (HB TO BN)
 - HB - HALF BATTERED KERB
 - BN - BULL NOSED KERB
 - 400X400 TACTILE PAVING (BUFF)
 - FP1 - FOOTPATH TO BE RE-GRADED
 - FP2 - FOOTPATH TO BE RE-SURFACED
 - THERMOPLASTIC SURFACING (GREEN)
 - THERMOPLASTIC SURFACING (RED)
 - CARRIAGEWAY TIE IN AND RESURFACING.
 - EXISTING GULLY LOCATION
 - PROPOSED GULLY LOCATION
 - 150MM GRP Z PIPE OUTFALL (2M) TIE IN TO EXISTING GULLY.

CONSULTATION ISSUE

02	ADDITIONAL MARKINGS CUSHIONS REMOVED 1 PAIR	CF	BS	05/09/23
01	CONSULTATION ISSUE	CF	BS	31/07/23
REV	REVISION DETAILS	DRAWN BY	CHECK BY	DATE

The Highland Council
Comhairle na Gàidhealtachd

INFRASTRUCTURE, ENVIRONMENT & ECONOMY

PROJECT DESIGN UNIT
COUNCIL BUILDINGS
HIGH STREET
DINGWALL IV15 9QN

PHONE: 01349 868800
E-MAIL: PDU.DT2@highland.gov.uk

PROJECT

CYCLING, WALKING AND SAFER STREETS AT GLENCOE PRIMARY SCHOOL

TITLE

TRAFFIC CALMING MEASURES GENERAL LAYOUT

SCALE	AS SHOWN	ORIGINAL SIZE	A1 (594 x 841)
DRAWN	CF	DATE	14/06/23
CHECKED	BS	DATE	31/07/23
PROJECT No.	YCHLS3005		
DRAWING No.	101	REVISION	02

Y:\infrastructure\3005\3005_01_Design_Team\2003_Small_Schemes_Projects\H3001_Safer_Routes_To_School\2023_-_2024_Schemes\Glencoe_PS_-_YCHLS3005\CDRAWINGS\CAD\LIVE\Glencoe_LIVE_01.dwg 28/09/2023 ANSI A (8.50 x 11.00 inches)