

## ROAD TRAFFIC REGULATION ACT 1984

### **The Highland Council (Prohibition and Restriction of Waiting and Loading and Parking Places) (Decriminalised Parking Enforcement and Consolidation) Variation Seven Glenmore Order 2023**

THE HIGHLAND COUNCIL in exercise of its powers under Sections 1(1), 2(1) to (3), 4, 19, 32, 35, 45, 46,47 and 124 and Part IV of Schedule 9 of the Road Traffic Regulation Act 1984 ("the Act of 1984") as amended and of the Road Traffic Act 1991 and of all other enabling powers, and after consultation with the Chief Constable of Police Scotland in accordance with Part III of Schedule 9 to the Act of 1984, hereby makes the following Order.

1. This Order shall come into operation on the 14 July 2025 and may be cited as "The Highland Council (Prohibition and Restriction of Waiting and Loading and Parking Places) (Decriminalised Parking Enforcement and Consolidation) Variation Seven Glenmore Order 2023"
2. The Interpretation Act 1978 shall apply for the interpretation of this Order as it applies for the Interpretation of an Act of Parliament.
3. The prohibitions and restrictions imposed by this Order shall be in addition to and not in derogation from any restriction or requirement imposed by any regulation made or having effect as if made under the Act of 1984 or by or under any other enactment provided that where a prohibition or restriction which is imposed, varied or revoked by this Order is in conflict with a prohibition or restriction imposed by a previous Order, then the provision of this Order shall prevail.
4. If a court, Transport Scotland or the Parking and Bus Lane Tribunal Service for Scotland, declares any part of this Order to be invalid or un-enforceable, such declaration shall not invalidate the remainder of this Order.

5. The Highland Council (Prohibition and Restriction of Waiting and Loading and Parking Places) (Decriminalised Parking Enforcement and Consolidation) Order 2016 as amended (hereinafter referred to as the "Principal Order") is hereby varied as follows: the plans specified in Schedule 1 to this Order are deleted from the Principal Order and the plans specified and attached to Schedule 2 of this Order are substituted therefore and hereby added and incorporated into Schedule 1 to the Principal Order.
6. The Principal Order is hereby varied as follows: the table in Schedule 3 to this Order is hereby added and incorporated into Table 4.1 in Schedule 4 to the Principal Order.

This Order and the Schedules annexed hereto are sealed with the Common Seal of The Highland Council and subscribed for and on behalf of The Highland Council by Emma Linn, Solicitor and Proper Officer, at Inverness on 10 July 2025



  
..... Proper Officer

This is the Schedule 1 referred to in the foregoing The Highland Council (Prohibition and Restriction of Waiting and Loading and Parking Places) (Decriminalised Parking Enforcement and Consolidation) Variation Seven Glenmore Order 2023

### **SCHEDULE 1**

On Street Plans attached with the following Map Numbers thereon are deleted from The Highland Council (Prohibition and Restriction of Waiting and Loading and Parking Places) (Decriminalised Parking Enforcement and Consolidation) Order 2016

**NP671**

**NP672**

**NQ671**

**NR670**

**NR671**

**NS670**

**NS671**

**NT671**

**NT672**

**NT673**

**NU671**

**NU672**

**NU673**


**NV672**

**NV682**

**NV683**

**NV684**

**NV685**

  
..... Proper Officer

This is the Schedule 2 referred to in the foregoing The Highland Council (Prohibition and Restriction of Waiting and Loading and Parking Places) (Decriminalised Parking Enforcement and Consolidation) Variation Seven Glenmore Order 2023

## **SCHEDULE 2**

Substitute On Street Plans with the following Map Numbers thereon are added and incorporated into Schedule 1 to The Highland Council (Prohibition and Restriction of Waiting and Loading and Parking Places) (Decriminalised Parking Enforcement and Consolidation) Order 2016 as amended

**NP671a**

**NP672a**

**NQ671a**

**NR670a**

**NR671a**

**NS670a**

**NS671a**

**NT671a**

**NT672a**

**NT673a**

**NU671a**

**NU672a**

**NU673a**


**NV672a**

**NV682a**

**NV683a**

**NV684a**

**NV685a**


..... Proper Officer

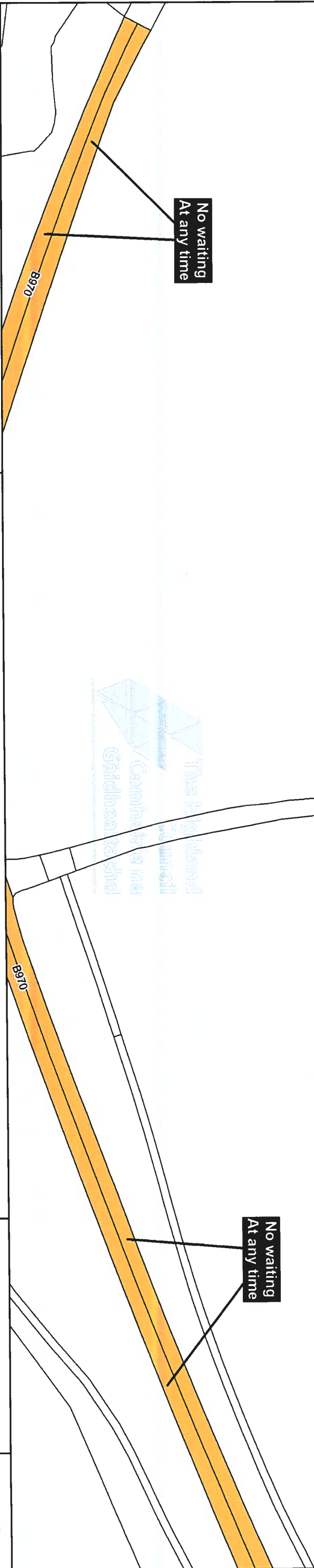
This is the Schedule 3 referred to in the foregoing The Highland Council (Prohibition and Restriction of Waiting and Loading and Parking Places) (Decriminalised Parking Enforcement and Consolidation) Variation Seven Glenmore Order 2023

### **SCHEDULE 3**

The table below is added and incorporated into Schedule 4 to The Highland Council (Prohibition and Restriction of Waiting and Loading and Parking Places) (Decriminalised Parking Enforcement and Consolidation) Order 2016 as amended

<b>On Street Parking</b>		
<b>Parking Bay locations</b>	<b>Times</b>	<b>Scale of Charges</b>
C1126 Glenmore Road, between the Reindeer Centre Junction and the Hayfield Car Park	24 Hours 1 <sup>st</sup> March to 31 <sup>st</sup> October	3 hour - £3.00 6 hours - £4.00 24 hours - £5.00 Per day - £5.00

  
..... Proper Officer



This is the Plan with Map Number (NP671a) referred to in the foregoing

**The Highland Council**  
**(Prohibition and Restriction of**  
**Waiting and Loading and Parking Places)**  
**(Decriminalised Parking Enforcement**  
**and Consolidation) Variation Seven**  
**Glenmore Order 2023**

Signed by Proper Officer

Reproduced by permission of Ordnance Survey on behalf of HMSO  
© Crown copyright and database  
rights 2025 Ordnance Survey A/C0000849432  
This plan has been produced specifically to supply an individual  
with value added Local Authority information.  
Unauthorised reproduction infringes Crown Copyright  
and may lead to prosecution or Civil Proceedings

**Restriction Key**

- No Waiting At Any Time
- No Waiting
- Permit Holders Only
- No Stopping On Main Carriageway

- No Waiting At Any Time / No Loading
- Loading Restrictions
- Limited Waiting
- No Stopping At Any Time On Verge Or Footway

- No Waiting At Any Time / No Loading At Any Time
- Taxi Ranks
- Miscellaneous Restrictions
- Zonal Restrictions (Excluding Pedestrian Zones)

- No Waiting / No Loading
- Unrestricted Bay
- Disabled Badge Holders Only
- Pay & Display
- Pedestrian Zones

No waiting  
At any time



The Highland Council  
Headquarters  
Glenurquhart Rd  
Inverness  
IV35NX

SCALE  
**1:1250**

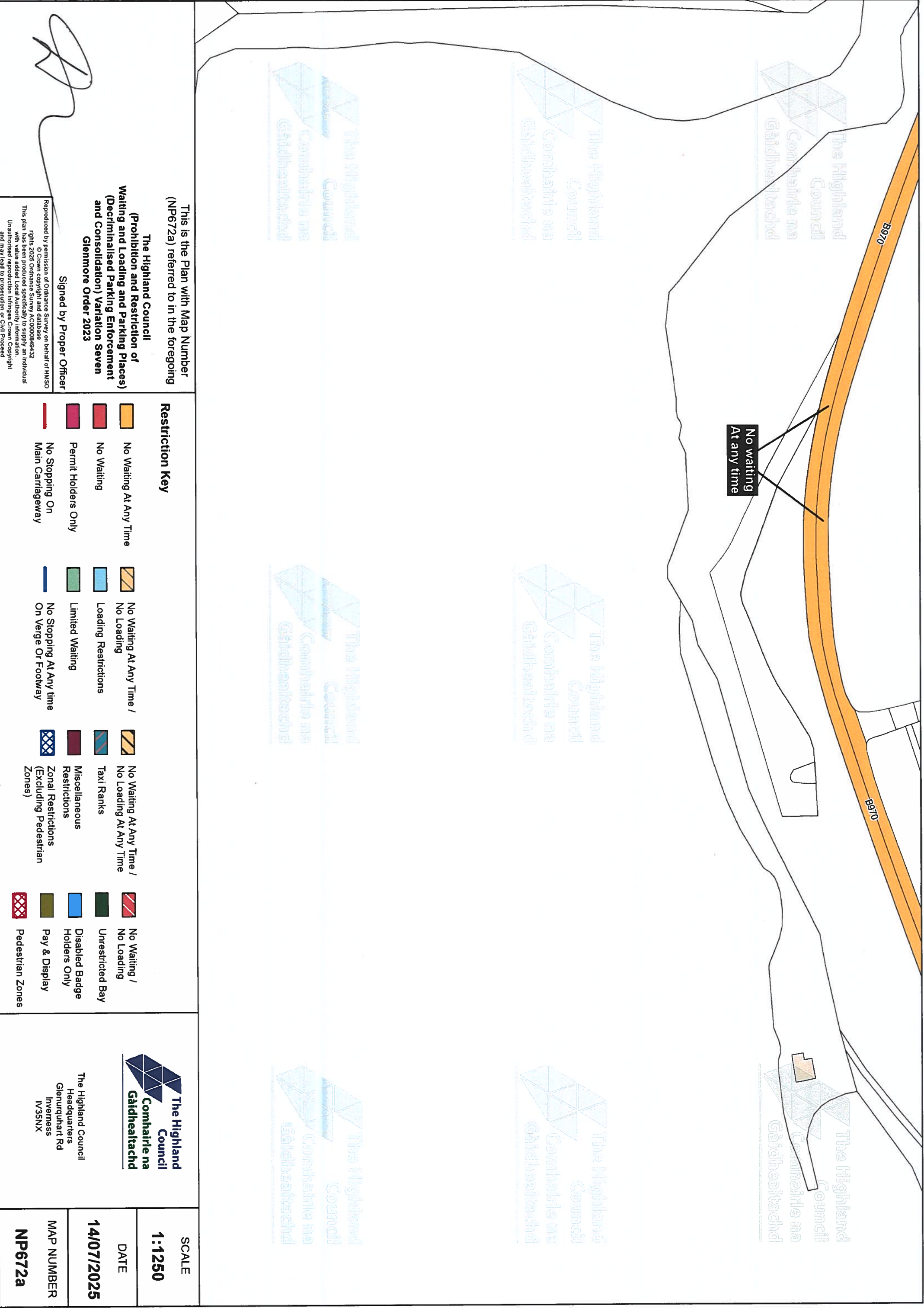
DATE

**14/07/2025**

MAP NUMBER

**NP671a**





This is the Plan with Map Number (NP672a) referred to in the foregoing

The Highland Council  
(Prohibition and Restriction of  
Waiting and Loading and Parking Places)  
(Decriminalised Parking Enforcement  
and Consolidation) Variation Seven  
Glenmore Order 2023

Signed by Proper Officer

Reproduced by permission of Ordnance Survey on behalf of HMSO  
© Crown copyright and database  
right 2025 Ordnance Survey ACO000849432  
This plan has been produced specifically to supply an individual  
with value added Local Authority information.  
Unauthorised reproduction infringes Crown Copyright  
and may lead to prosecution or Civil Proceed

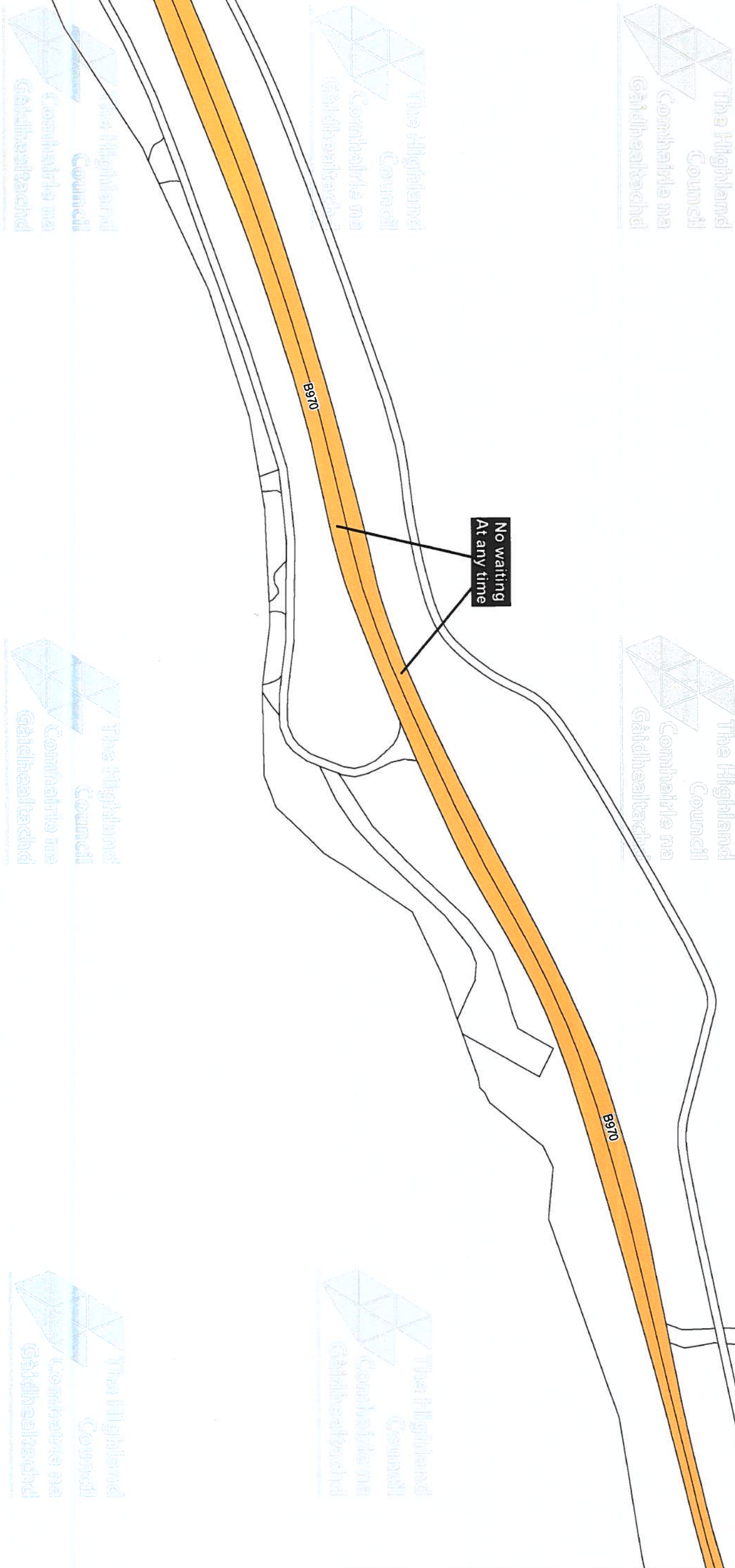
Restriction Key

- |  |                                    |  |  |  |   |  |                                |
|--|------------------------------------|--|--|--|---|--|--------------------------------|
|  | No Waiting At Any Time             |  | No Waiting At Any Time /<br>No Loading         |  | No Waiting At Any Time /<br>No Loading At Any Time    |  | No Waiting /<br>No Loading     |
|  | No Waiting                         |  | Loading Restrictions                           |  | Taxi Ranks  |  | Unrestricted Bay               |
|  | Permit Holders Only                |  | Limited Waiting                                |  | Miscellaneous<br>Restrictions                         |  | Disabled Badge<br>Holders Only |
|  | No Stopping On<br>Main Carriageway |  | No Stopping At Any time<br>On Verge Or Footway |  | Zonal Restrictions<br>(Excluding Pedestrian<br>Zones) |  | Pay & Display                  |
|  |                                    |  |  |  |   |  | Pedestrian Zones               |



The Highland Council  
Headquarters  
Glennurquhart Rd  
Inverness  
IV35NX

SCALE	1:1250
DATE	14/07/2025
MAP NUMBER	NP672a



This is the Plan with Map Number (NQ671a) referred to in the foregoing

The Highland Council  
(Prohibition and Restriction of  
Waiting and Loading and Parking Places)  
(Decriminalised Parking Enforcement  
and Consolidation) Variation Seven  
Glenmore Order 2023

Signed by Proper Officer

Reproduced by permission of Ordnance Survey on behalf of HMSO  
© Crown copyright and database  
right 2025 Ordnance Survey ACO000848432  
This plan has been produced specifically to supply an individual  
with value added Local Authority information.  
Unauthorised reproduction infringes Crown Copyright  
and may lead to prosecution or Civil Proceed

Restriction Key

- |  |                                    |  |  |  |   |  |                                |
|--|------------------------------------|--|--|--|---|--|--------------------------------|
|  | No Waiting At Any Time             |  | No Waiting At Any Time /<br>No Loading         |  | No Waiting At Any Time /<br>No Loading At Any Time    |  | No Waiting /<br>No Loading     |
|  | No Waiting                         |  | Loading Restrictions                           |  | Taxi Ranks  |  | Unrestricted Bay               |
|  | Permit Holders Only                |  | Limited Waiting                                |  | Miscellaneous<br>Restrictions                         |  | Disabled Badge<br>Holders Only |
|  | No Stopping On<br>Main Carriageway |  | No Stopping At Any time<br>On Verge Or Footway |  | Zonal Restrictions<br>(Excluding Pedestrian<br>Zones) |  | Pay & Display                  |
|  |                                    |  |  |  |   |  | Pedestrian Zones               |

The Highland  
Council  
Comhairle na  
Gàidhealtachd

The Highland Council  
Headquarters  
Glenurquhart Rd  
Inverness  
IV35NX

SCALE

1:1250

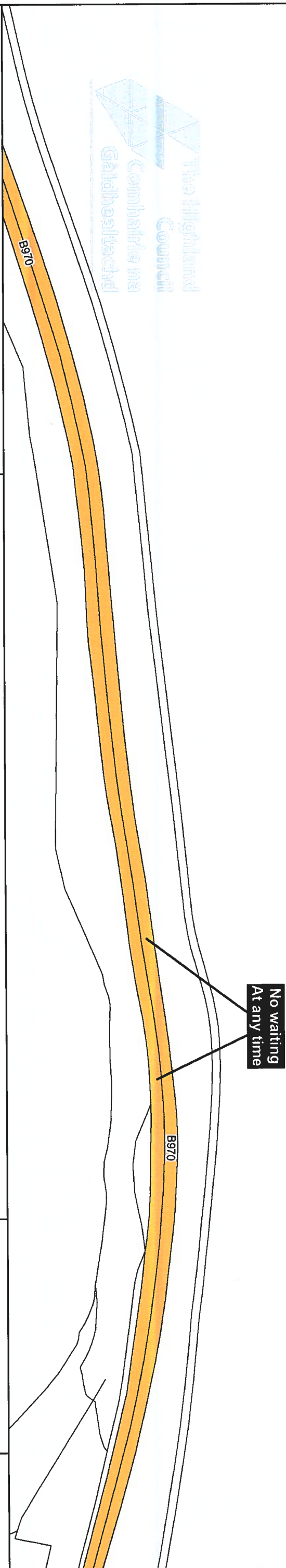
DATE

14/07/2025

MAP NUMBER

NQ671a





This is the Plan with Map Number (NR670a) referred to in the foregoing

The Highland Council  
(Prohibition and Restriction of Waiting and Loading and Parking Places) (Decriminalised Parking Enforcement and Consolidation) Variation Seven  
Glenmore Order 2023

Signed by Proper Officer

Restriction Key

- |  |                                 |  |   |  |   |  |                             |
|--|---------------------------------|--|---|--|---|--|-----------------------------|
|  | No Waiting At Any Time          |  | No Waiting At Any Time / No Loading         |  | No Waiting At Any Time / No Loading At Any Time |  | No Waiting / No Loading     |
|  | No Waiting                      |  | Loading Restrictions                        |  | Taxi Ranks                                      |  | Unrestricted Bay            |
|  | Permit Holders Only             |  | Limited Waiting                             |  | Miscellaneous Restrictions                      |  | Disabled Badge Holders Only |
|  | No Stopping On Main Carriageway |  | No Stopping At Any time On Verge Or Footway |  | Zonal Restrictions (Excluding Pedestrian Zones) |  | Pay & Display               |
|  |                                 |  |   |  |   |  | Pedestrian Zones            |



The Highland Council  
Headquarters  
Glenurquhart Rd  
Inverness  
IV35NX

SCALE  
1:1250


DATE

14/07/2025

MAP NUMBER

NR670a

Reproduced by permission of Ordnance Survey on behalf of HMSO  
© Crown copyright and database rights 2025 Ordnance Survey/AC000049432  
This plan has been produced specifically to supply an individual with value added Local Authority information.  
Unauthorised reproduction infringes Crown Copyright and may lead to prosecution or Civil Proceed



This is the Plan with Map Number (NR671a) referred to in the foregoing

The Highland Council  
(Prohibition and Restriction of  
Waiting and Loading and Parking Places)  
(Decriminalised Parking Enforcement  
and Consolidation) Variation Seven  
Glenmore Order 2023

Signed by Proper Officer

Reproduced by permission of Ordnance Survey on behalf of HMSO  
© Crown copyright and database  
rights 2025 Ordnance Survey A/C0000849432  
This plan has been produced specifically to supply an individual  
with value added Local Authority information.  
Unauthorised reproduction infringes Crown Copyright  
and may lead to prosecution or Civil Proceed

### Restriction Key

	No Waiting At Any Time		No Waiting At Any Time / No Loading		No Waiting At Any Time / No Loading At Any Time		No Waiting / No Loading
	No Waiting		Loading Restrictions		Taxi Ranks		Unrestricted Bay
	Permit Holders Only		Limited Waiting		Miscellaneous Restrictions		Disabled Badge Holders Only
	No Stopping On Main Carriageway		No Stopping At Any time On Verge Or Footway		Zonal Restrictions (Excluding Pedestrian Zones)		Pay & Display
							Pedestrian Zones



The Highland Council  
Headquarters  
Glenurquhart Rd  
Inverness  
IV35NX

SCALE

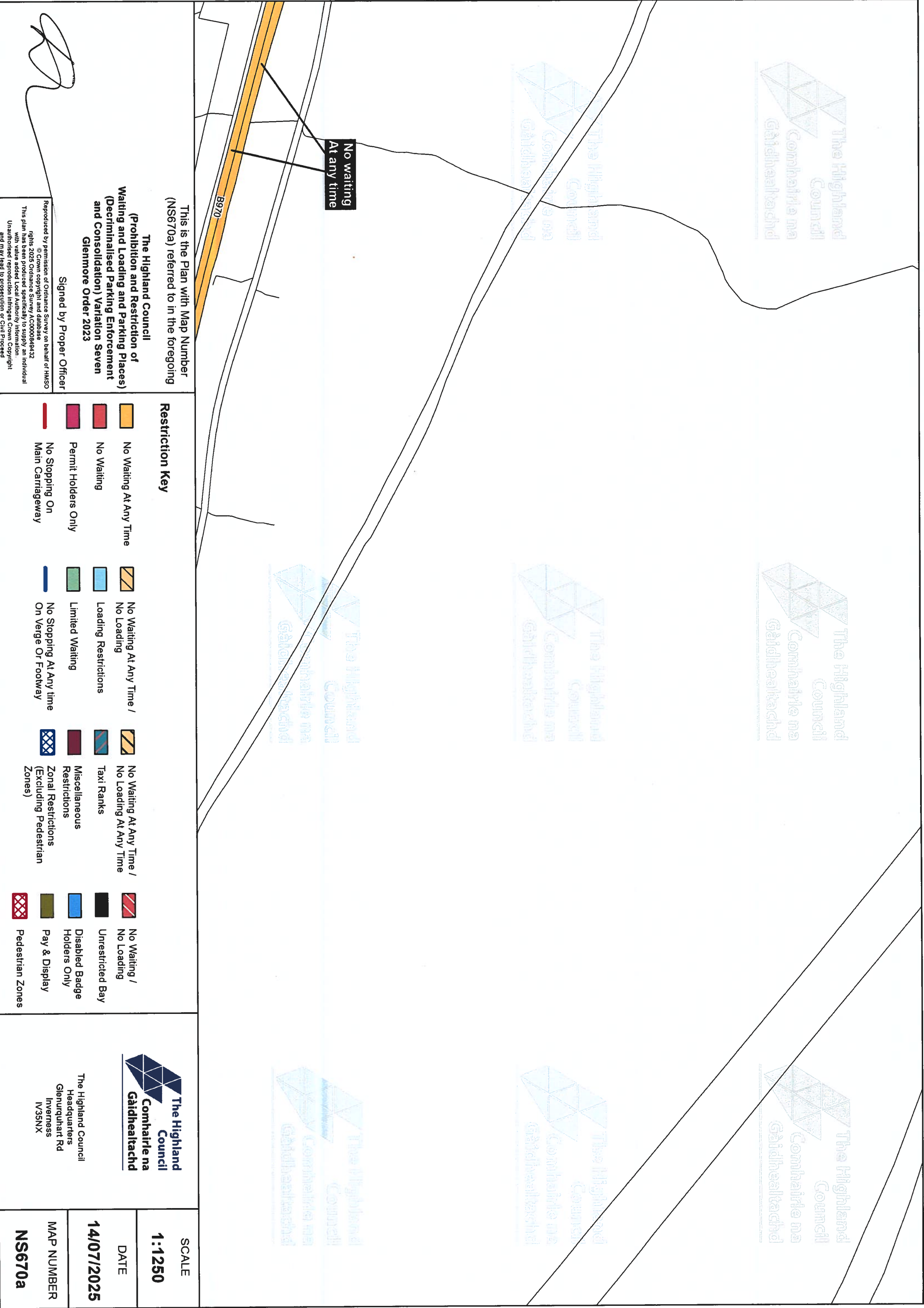
1:1250

DATE

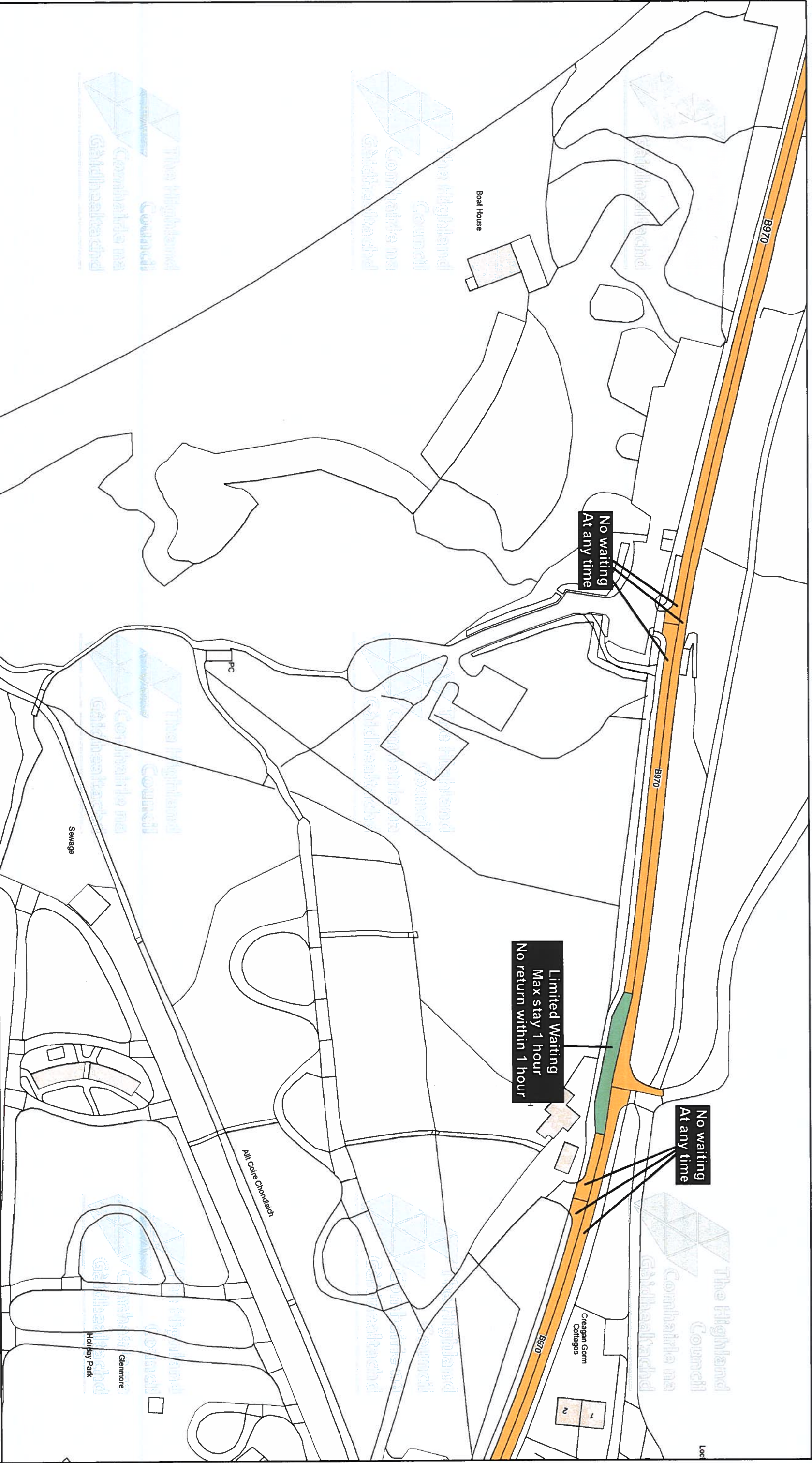
14/07/2025

MAP NUMBER

NR671a







This is the Plan with Map Number (NS671a) referred to in the foregoing

**The Highland Council**  
**(Prohibition and Restriction of**  
**Waiting and Loading and Parking Places)**  
**(Decriminalised Parking Enforcement**  
**and Consolidation) Variation Seven**  
**Glenmore Order 2023**

Signed by Proper Officer

Reproduced by permission of Ordnance Survey on behalf of HMSO  
© Crown copyright and database  
rights 2025 Ordnance Survey ACO00060432  
This plan has been produced specially to supply an individual  
and may lead to prosecution of Civil Proceed

**Restriction Key**

- |  |                                    |  |  |  |   |  |                                |
|--|------------------------------------|--|--|--|---|--|--------------------------------|
|  | No Waiting At Any Time             |  | No Waiting At Any Time /<br>No Loading         |  | No Waiting At Any Time /<br>No Loading At Any Time    |  | No Waiting /<br>No Loading     |
|  | No Waiting                         |  | Loading Restrictions                           |  | Taxi Ranks  |  | Unrestricted Bay               |
|  | Permit Holders Only                |  | Limited Waiting                                |  | Miscellaneous<br>Restrictions                         |  | Disabled Badge<br>Holders Only |
|  | No Stopping On<br>Main Carriageway |  | No Stopping At Any time<br>On Verge Or Footway |  | Zonal Restrictions<br>(Excluding Pedestrian<br>Zones) |  | Pay & Display                  |
|  |                                    |  |  |  |   |  | Pedestrian Zones               |



The Highland Council  
Headquarters  
Glenurquhart Rd  
Inverness  
IV35NX

SCALE  
**1:1250**

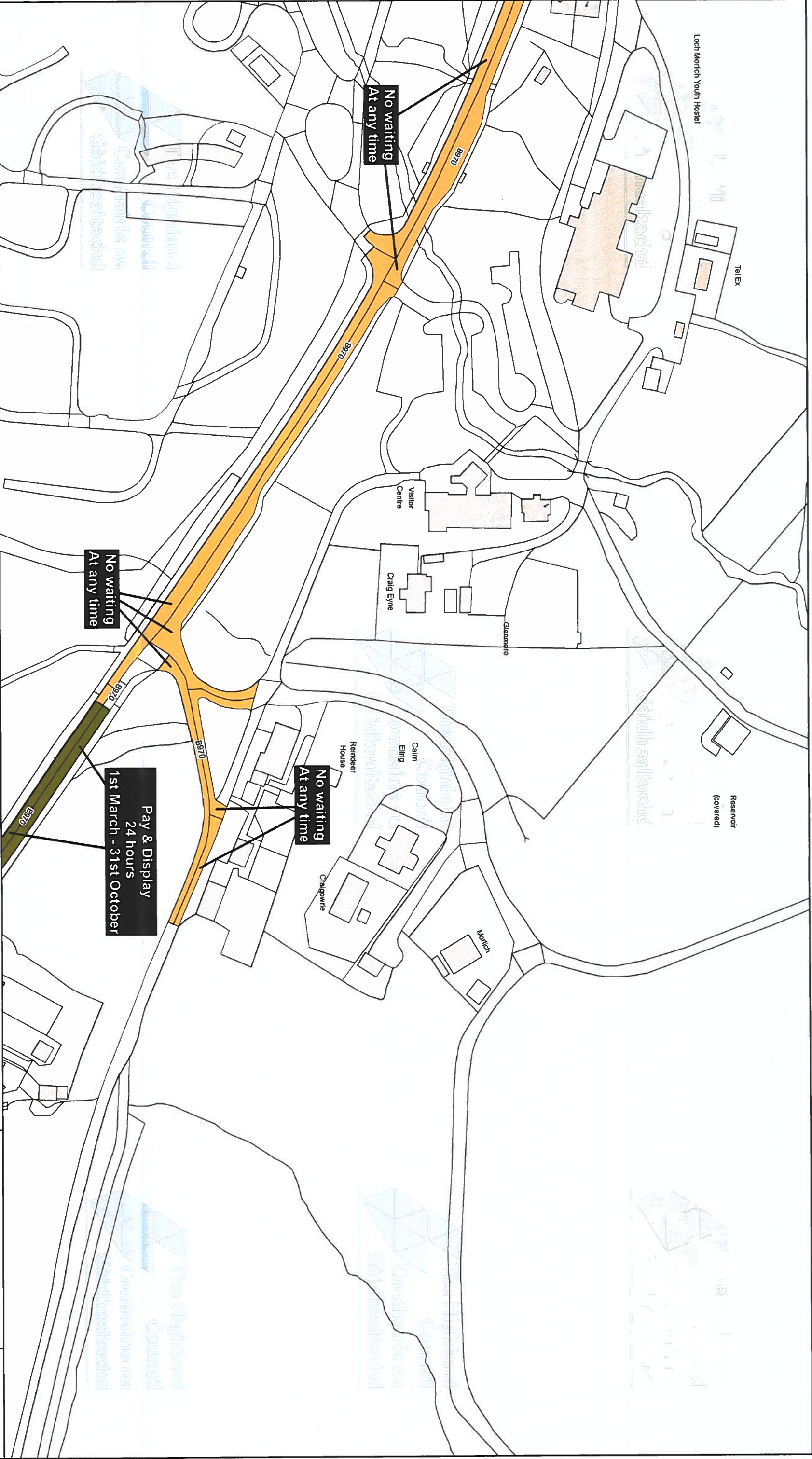
DATE

**14/07/2025**

MAP NUMBER

**NS671a**





This is the Plan with Map Number (NT671a) referred to in the foregoing

The Highland Council  
(Prohibition and Restriction of  
Waiting and Loading and Parking Places)  
(Decriminalised Parking Enforcement  
and Consolidation) Variation Seven  
Glenmore Order 2023

Signed by Proper Officer

Reproduced by permission of Ordnance Survey on behalf of HMSO  
© Crown copyright and database  
rights 2025 Ordnance Survey A CD000049432  
This plan has been produced specifically to supply an individual  
with value added Local Authority information.  
Unauthorised reproduction infringes Crown Copyright  
and may lead to prosecution or Civil Proceed

Restriction Key

- |  |                                    |  |  |  |   |  |                                |
|--|------------------------------------|--|--|--|---|--|--------------------------------|
|  | No Waiting At Any Time             |  | No Waiting At Any Time /<br>No Loading         |  | No Waiting At Any Time /<br>No Loading At Any Time    |  | No Waiting /<br>No Loading     |
|  | No Waiting                         |  | Loading Restrictions                           |  | Taxi Ranks  |  | Unrestricted Bay               |
|  | Permit Holders Only                |  | Limited Waiting                                |  | Miscellaneous<br>Restrictions                         |  | Disabled Badge<br>Holders Only |
|  | No Stopping On<br>Main Carriageway |  | No Stopping At Any time<br>On Verge Or Footway |  | Zonal Restrictions<br>(Excluding Pedestrian<br>Zones) |  | Pay & Display                  |
|  |                                    |  |  |  |   |  | Pedestrian Zones               |



The Highland Council  
Headquarters  
Glenurquhart Rd  
Inverness  
IV35NX

SCALE  
1:1250

DATE

14/07/2025

MAP NUMBER

NT671a





This is the Plan with Map Number (NT672a) referred to in the foregoing

**The Highland Council**  
**(Prohibition and Restriction of**  
**Waiting and Loading and Parking Places)**  
**(Decriminalised Parking Enforcement**  
**and Consolidation) Variation Seven**  
**Glenmore Order 2023**

Signed by Proper Officer

Reproduced by permission of Ordnance Survey on behalf of HMSO  
© Crown copyright and database  
rights 2025 Ordnance Survey ACO000040432  
This plan has been produced specifically to supply an individual  
Unauthorised reproduction infringes Crown Copyright  
and may lead to prosecution or Civil Proceedings

**Restriction Key**

	No Waiting At Any Time		No Waiting At Any Time / No Loading		No Waiting At Any Time / No Loading At Any Time		No Waiting / No Loading
	No Waiting		Loading Restrictions		Taxi Ranks		Unrestricted Bay
	Permit Holders Only		Limited Waiting		Miscellaneous Restrictions		Disabled Badge Holders Only
	No Stopping On Main Carriageway		No Stopping At Any time On Verge Or Footway		Zonal Restrictions (Excluding Pedestrian Zones)		Pay & Display
							Pedestrian Zones

**The Highland Council**  
**Comhairle na**  
**Gàidhealtachd**

The Highland Council  
Headquarters  
Glenurquhart Rd  
Inverness  
IV35NX

SCALE  
**1:1250**

DATE

**14/07/2025**

MAP NUMBER

**NT672a**





This is the Plan with Map Number (NT673a) referred to in the foregoing

The Highland Council  
(Prohibition and Restriction of  
Waiting and Loading and Parking Places)  
(Declinalised Parking Enforcement  
and Consolidation) Variation Seven  
Glenmore Order 2023

Signed by Proper Officer

Reproduced by permission of Ordnance Survey on behalf of HMSO  
© Crown copyright and database  
rights 2025 Ordnance Survey ACO000949432  
This plan has been produced specifically to supply an individual  
with value added Local Authority information.  
Unauthorised reproduction infringes Crown Copyright  
and may lead to prosecution or Civil Proceed

Restriction Key

- |  |                                    |  |  |  |   |  |                                |
|--|------------------------------------|--|--|--|---|--|--------------------------------|
|  | No Waiting At Any Time             |  | No Waiting At Any Time /<br>No Loading         |  | No Waiting At Any Time /<br>No Loading At Any Time    |  | No Waiting /<br>No Loading     |
|  | No Waiting                         |  | Loading Restrictions                           |  | Taxi Ranks  |  | Unrestricted Bay               |
|  | Permit Holders Only                |  | Limited Waiting                                |  | Miscellaneous<br>Restrictions                         |  | Disabled Badge<br>Holders Only |
|  | No Stopping On<br>Main Carriageway |  | No Stopping At Any time<br>On Verge Or Footway |  | Zonal Restrictions<br>(Excluding Pedestrian<br>Zones) |  | Pay & Display                  |
|  |                                    |  |  |  |   |  | Pedestrian Zones               |



The Highland Council  
Headquarters  
Glenquhart Rd  
Inverness  
IV35NX

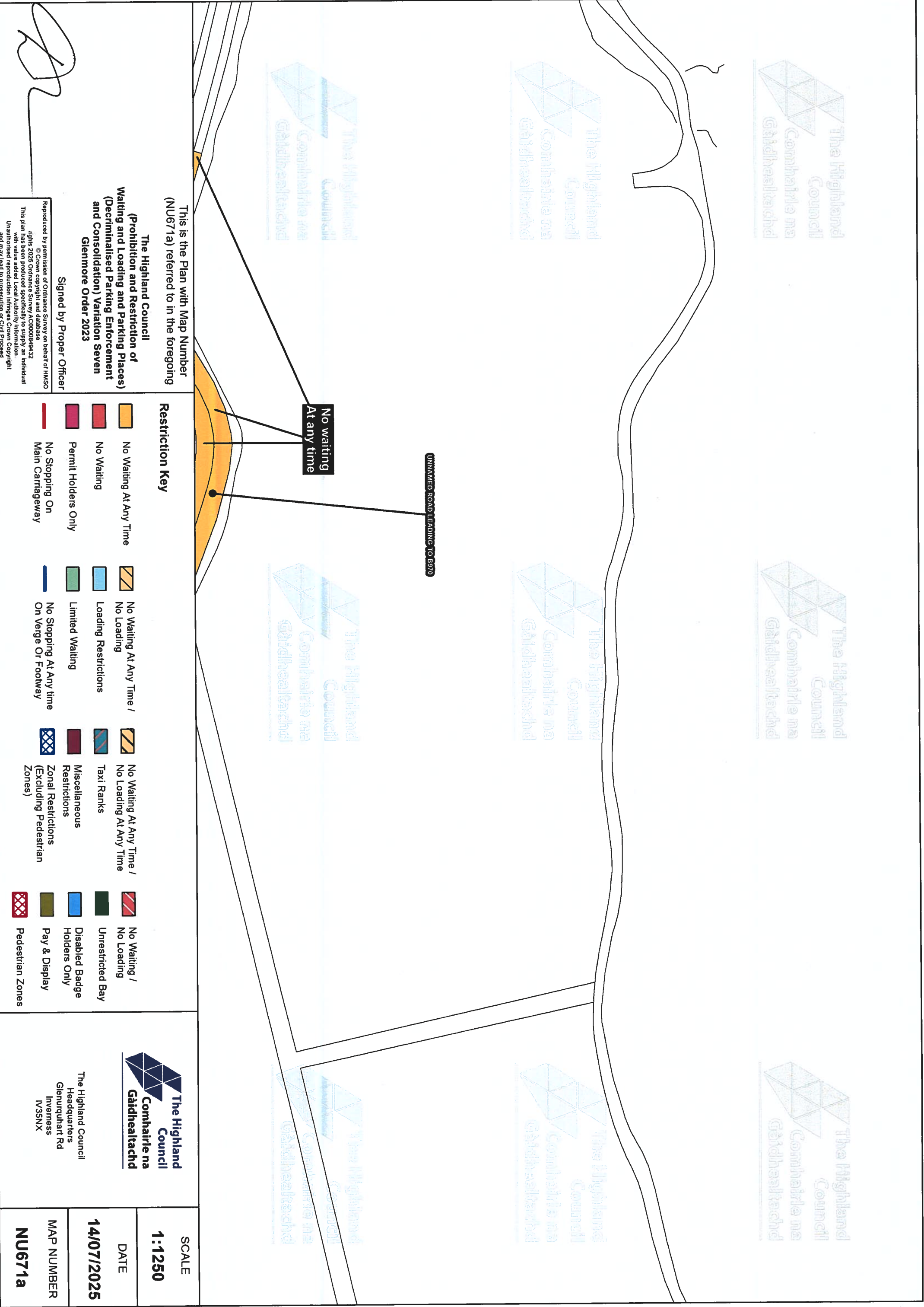
SCALE  
1:1250

DATE

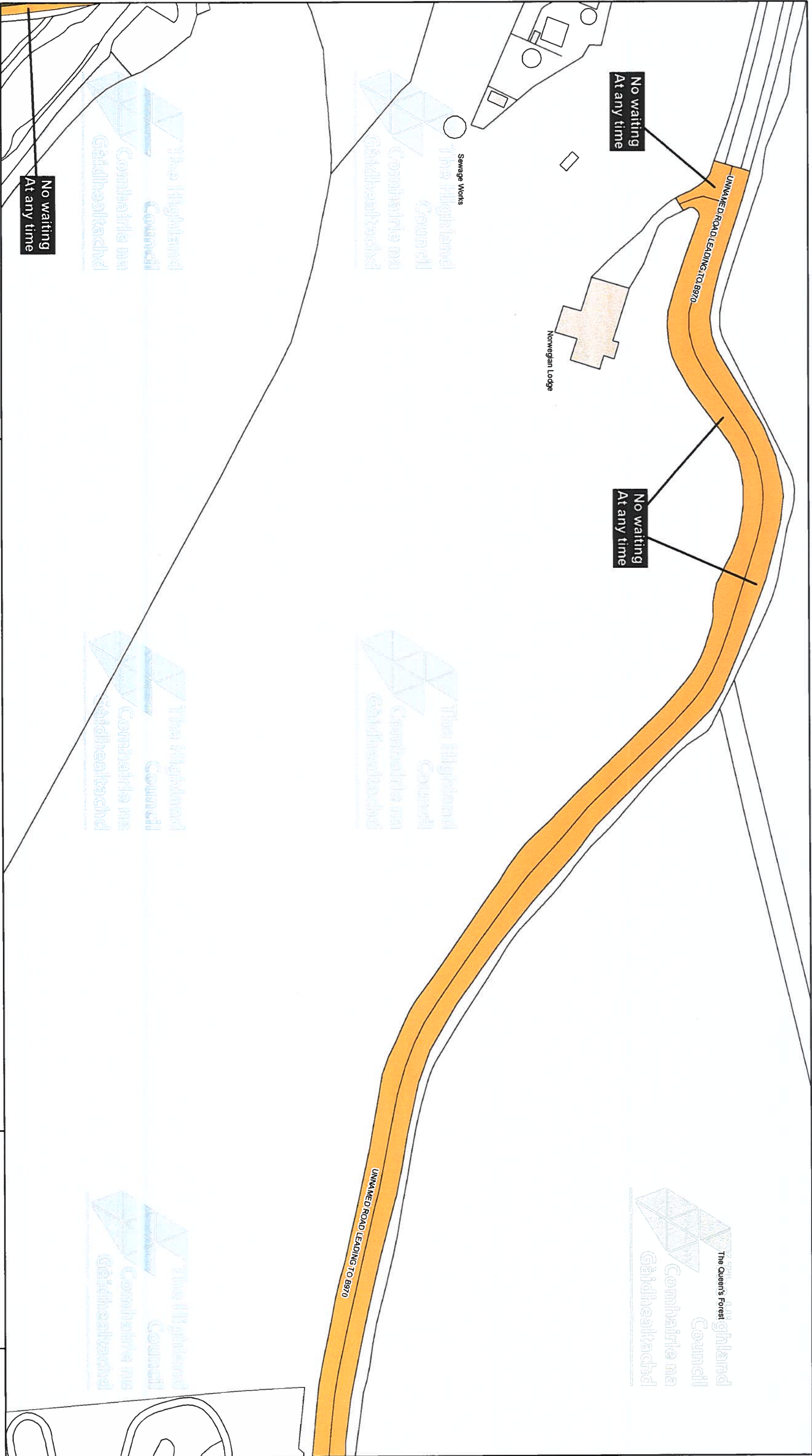
14/07/2025

MAP NUMBER

NT673a







No waiting  
At any time

No waiting  
At any time

No waiting  
At any time

This is the Plan with Map Number  
(NU672a) referred to in the foregoing

**The Highland Council**  
**(Prohibition and Restriction of**  
**Waiting and Loading and Parking Places)**  
**(Decriminalised Parking Enforcement**  
**and Consolidation) Variation Seven**  
**Glenmore Order 2023**

Signed by Proper Officer

Reproduced by permission of Ordnance Survey on behalf of HMSO  
© Crown copyright and database  
rights 2023 Ordnance Survey ACO000949432  
This plan has been produced specifically to supply an individual  
with value added Local Authority information.  
Unauthorised reproduction infringes Crown Copyright  
and may lead to prosecution or Civil Proceedings

**Restriction Key**

	No Waiting At Any Time		No Waiting At Any Time / No Loading		No Waiting At Any Time / No Loading At Any Time		No Waiting / No Loading
	No Waiting		Loading Restrictions		Taxi Ranks		Unrestricted Bay
	Permit Holders Only		Limited Waiting		Miscellaneous Restrictions		Disabled Badge Holders Only
	No Stopping On Main Carriageway		No Stopping At Any time On Verge Or Footway		Zonal Restrictions (Excluding Pedestrian Zones)		Pay & Display
							Pedestrian Zones

**The Highland Council**  
**Comhairle na**  
**Gàidhealtachd**

The Highland Council  
Headquarters  
Glenurquhart Rd  
Inverness  
IV35NX

SCALE  
**1:1250**

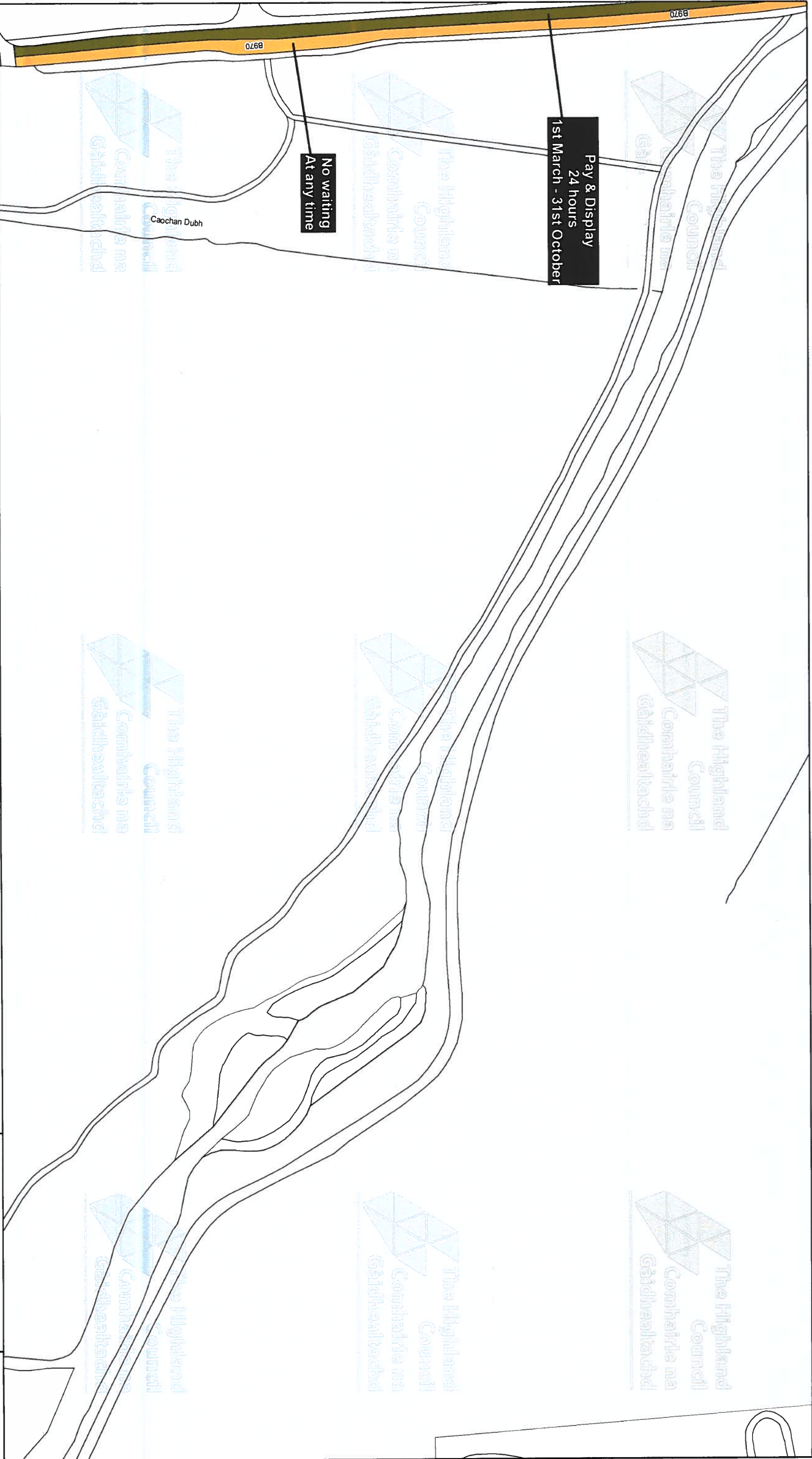
DATE

**14/07/2025**

MAP NUMBER

**NU672a**





This is the Plan with Map Number (NU673a) referred to in the foregoing

**The Highland Council**  
**(Prohibition and Restriction of**  
**Waiting and Loading and Parking Places)**  
**(Decriminalised Parking Enforcement**  
**and Consolidation) Variation Seven**  
**Glenmore Order 2023**

Signed by Proper Officer

Reproduced by permission of Ordnance Survey on behalf of HMSO  
© Crown copyright and database rights 2025 Ordnance Survey 10000949432  
This plan has been produced specifically to supply an individual  
with value added Local Authority information.  
Unauthorised reproduction infringes Crown Copyright  
and may lead to prosecution or Civil Proceed

**Restriction Key**

- No Waiting At Any Time
- No Waiting
- Permit Holders Only
- No Stopping On Main Carriageway

- No Waiting At Any Time / No Loading
- Loading Restrictions
- Limited Waiting
- No Stopping At Any time On Verge Or Footway

- No Waiting At Any Time / No Loading At Any Time
- Taxi Ranks
- Miscellaneous Restrictions
- Zonal Restrictions (Excluding Pedestrian Zones)

- No Waiting / No Loading
- Unrestricted Bay
- Disabled Badge Holders Only
- Pay & Display
- Pedestrian Zones



The Highland Council  
Headquarters  
Glenurquhart Rd  
Inverness  
IV35NX

SCALE  
**1:1250**

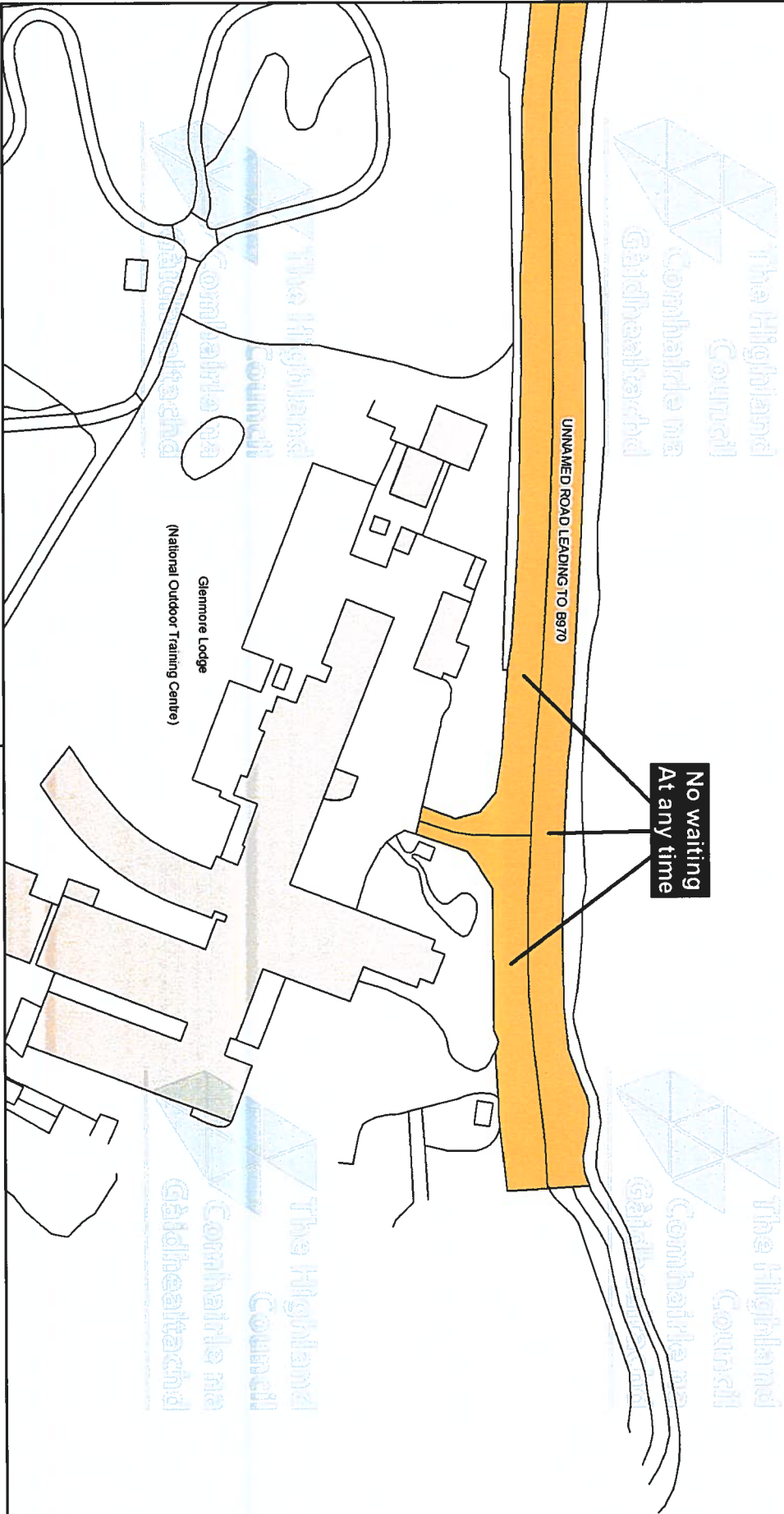
DATE

**14/07/2025**

MAP NUMBER

**NU673a**





This is the Plan with Map Number (NV672a) referred to in the foregoing

The Highland Council  
(Prohibition and Restriction of  
Waiting and Loading and Parking Places)  
(Decriminalised Parking Enforcement  
and Consolidation) Variation Seven  
Glenmore Order 2023

Signed by Proper Officer

Restriction Key

- |  |                                    |  |  |  |   |  |                                |
|--|------------------------------------|--|--|--|---|--|--------------------------------|
|  | No Waiting At Any Time             |  | No Waiting At Any Time /<br>No Loading         |  | No Waiting At Any Time /<br>No Loading At Any Time    |  | No Waiting /<br>No Loading     |
|  | No Waiting                         |  | Loading Restrictions                           |  | Taxi Ranks  |  | Unrestricted Bay               |
|  | Permit Holders Only                |  | Limited Waiting                                |  | Miscellaneous<br>Restrictions                         |  | Disabled Badge<br>Holders Only |
|  | No Stopping On<br>Main Carriageway |  | No Stopping At Any time<br>On Verge Or Footway |  | Zonal Restrictions<br>(Excluding Pedestrian<br>Zones) |  | Pay & Display                  |
|  |                                    |  |  |  |   |  | Pedestrian Zones               |



The Highland Council  
Headquarters  
Glenurquhart Rd  
Inverness  
IV35NX

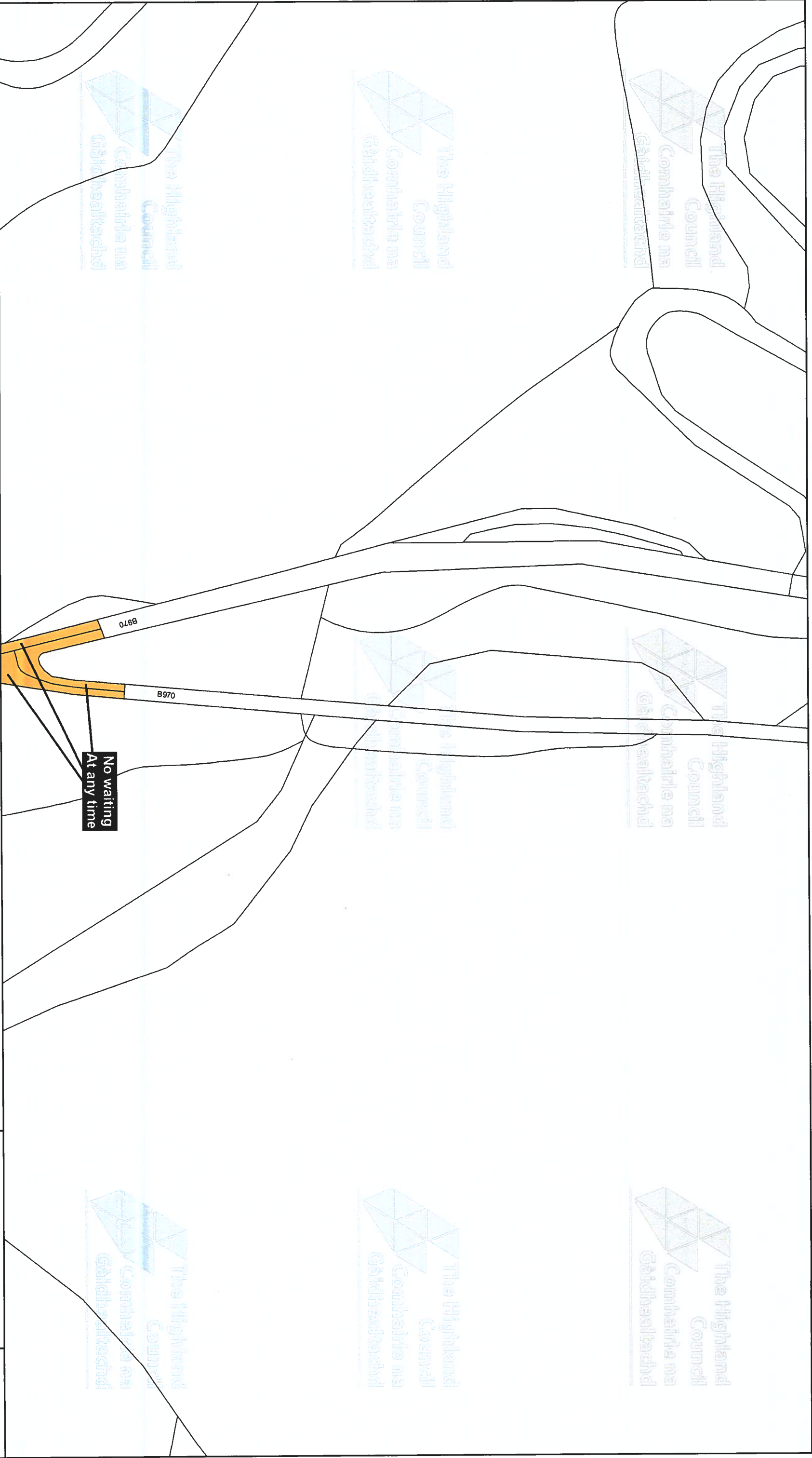
SCALE  
1:1250

DATE

14/07/2025

MAP NUMBER

NV672a



This is the Plan with Map Number (NV682a) referred to in the foregoing

The Highland Council  
(Prohibition and Restriction of  
Waiting and Loading and Parking Places)  
(Decriminalised Parking Enforcement  
and Consolidation) Variation Seven  
Glenmore Order 2023

Signed by Proper Officer

Reproduced by permission of Ordnance Survey on behalf of HMSO  
rights 2023 Ordnance Survey ACD0000949432  
This plan has been produced specifically to supply an individual  
with value added Local Authority information. It is not for sale.  
Unauthorised reproduction infringes Crown Copyright  
and may lead to prosecution or Civil Proceedings

Restriction Key

- |  |                                    |  |  |  |   |  |                                |
|--|------------------------------------|--|--|--|---|--|--------------------------------|
|  | No Waiting At Any Time             |  | No Waiting At Any Time /<br>No Loading         |  | No Waiting At Any Time /<br>No Loading At Any Time    |  | No Waiting /<br>No Loading     |
|  | No Waiting                         |  | Loading Restrictions                           |  | Taxi Ranks  |  | Unrestricted Bay               |
|  | Permit Holders Only                |  | Limited Waiting                                |  | Miscellaneous<br>Restrictions                         |  | Disabled Badge<br>Holders Only |
|  | No Stopping On<br>Main Carriageway |  | No Stopping At Any time<br>On Verge Or Footway |  | Zonal Restrictions<br>(Excluding Pedestrian<br>Zones) |  | Pay & Display                  |
|  |                                    |  |  |  |   |  | Pedestrian Zones               |

The Highland Council  
Comhairle na Gàidhealtachd

The Highland Council  
Headquarters  
Glenurquhart Rd  
Inverness  
IV35NX

SCALE  
1:1250

DATE

14/07/2025

MAP NUMBER

NV682a





This is the Plan with Map Number (NV683a) referred to in the foregoing

The Highland Council  
(Prohibition and Restriction of  
Waiting and Loading and Parking Places)  
(Decriminalised Parking Enforcement  
and Consolidation) Variation Seven  
Glenmore Order 2023

Signed by Proper Officer

Reproduced by permission of Ordnance Survey on behalf of HMSO  
rights 2025 Ordnance Survey/AC000049432  
This plan has been produced specifically to supply an individual  
with value added Local Authority information.  
Unauthorised reproduction infringes Crown Copyright  
and may lead to prosecution or Civil Proceed

Restriction Key

No Waiting At Any Time

No Waiting

Permit Holders Only

No Stopping On  
Main Carriageway

No Waiting At Any Time /  
No Loading

Loading Restrictions

Limited Waiting

No Stopping At Any time  
On Verge Or Footway

No Waiting At Any Time /  
No Loading At Any Time

Taxi Ranks

Miscellaneous  
Restrictions

Zonal Restrictions  
(Excluding Pedestrian  
Zones)

No Waiting /  
No Loading

Unrestricted Bay

Disabled Badge  
Holders Only

Pay & Display

Pedestrian Zones



The Highland Council  
Headquarters  
Glenurquhart Rd  
Inverness  
IV35NX

SCALE

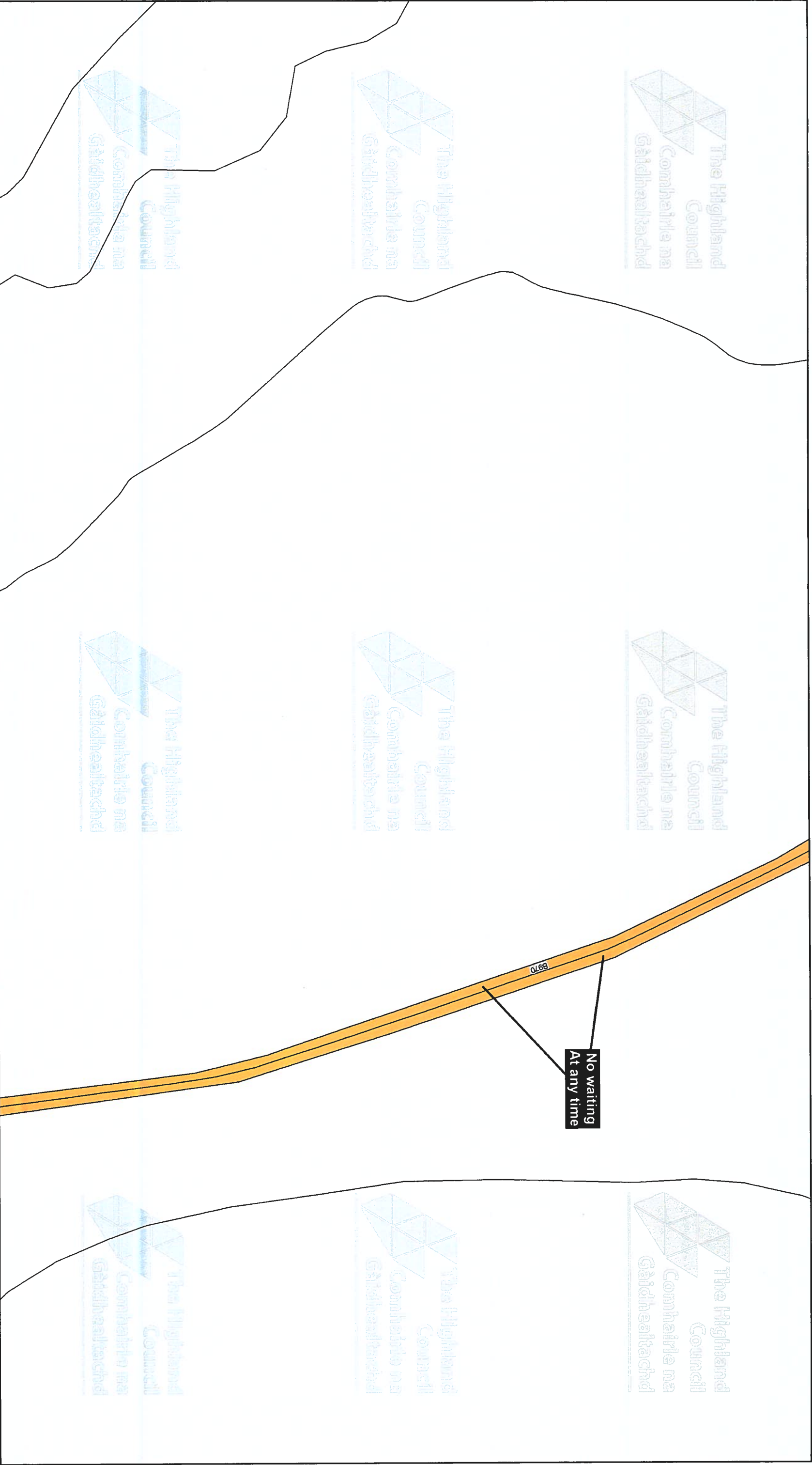
1:1250

DATE

14/07/2025

MAP NUMBER

NV683a



This is the Plan with Map Number (NV684a) referred to in the foregoing

The Highland Council  
(Prohibition and Restriction of  
Waiting and Loading and Parking Places)  
(Decriminalised Parking Enforcement  
and Consolidation) Variation Seven  
Glenmore Order 2023

Signed by Proper Officer

Reproduced by permission of Ordnance Survey on behalf of HMSO  
© Crown copyright and database right 2025 Ordnance Survey 10000949432  
This plan has been produced specifically to supply an individual  
and may lead to prosecution or Civil Proceedings


Restriction Key

- |  |                                 |  |   |  |   |  |                             |
|--|---------------------------------|--|---|--|---|--|-----------------------------|
|  | No Waiting At Any Time          |  | No Waiting At Any Time / No Loading         |  | No Waiting At Any Time / No Loading At Any Time |  | No Waiting / No Loading     |
|  | No Waiting                      |  | Loading Restrictions                        |  | Taxi Ranks                                      |  | Unrestricted Bay            |
|  | Permit Holders Only             |  | Limited Waiting                             |  | Miscellaneous Restrictions                      |  | Disabled Badge Holders Only |
|  | No Stopping On Main Carriageway |  | No Stopping At Any time On Verge Or Footway |  | Zonal Restrictions (Excluding Pedestrian Zones) |  | Pay & Display               |
|  |                                 |  |   |  |   |  | Pedestrian Zones            |

The Highland Council  
Comhairle na Gàidhealtachd

The Highland Council  
Headquarters  
Glenurquhart Rd  
Inverness  
IV35NX

SCALE	1:1250
DATE	14/07/2025
MAP NUMBER	NV684a



This is the Plan with Map Number (NV685a) referred to in the foregoing

The Highland Council  
(Prohibition and Restriction of  
Waiting and Loading and Parking Places)  
(Decriminalised Parking Enforcement  
and Consolidation) Variation Seven  
Glenmore Order 2023

Signed by Proper Officer

Reproduced by permission of Ordnance Survey on behalf of HMSO  
Copyright © 2025 Ordnance Survey. All rights reserved.  
This plan has been produced specifically to supply an individual  
with value added Local Authority information.  
Unauthorized reproduction infringes Crown Copyright  
and may lead to prosecution or Civil Proceed

Restriction Key

- |  |                                    |  |  |  |   |  |                                |
|--|------------------------------------|--|--|--|---|--|--------------------------------|
|  | No Waiting At Any Time             |  | No Waiting At Any Time /<br>No Loading         |  | No Waiting At Any Time /<br>No Loading At Any Time    |  | No Waiting /<br>No Loading     |
|  | No Waiting                         |  | Loading Restrictions                           |  | Taxi Ranks  |  | Unrestricted Bay               |
|  | Permit Holders Only                |  | Limited Waiting                                |  | Miscellaneous<br>Restrictions                         |  | Disabled Badge<br>Holders Only |
|  | No Stopping On<br>Main Carriageway |  | No Stopping At Any time<br>On Verge Or Footway |  | Zonal Restrictions<br>(Excluding Pedestrian<br>Zones) |  | Pay & Display                  |
|  |                                    |  |  |  | Pedestrian Zones                                      |  |                                |

The Highland  
Council  
Comhairle na  
Gàidhealtachd

The Highland Council  
Headquarters  
Glenurquhart Rd  
Inverness  
IV35NX

SCALE

1:1250

DATE

14/07/2025

MAP NUMBER

NV685a