

ROAD TRAFFIC REGULATION ACT 1984

The Highland Council (Prohibition and Restriction of Waiting and Loading and Parking Places) (Decriminalised Parking Enforcement and Consolidation) Variation Seven Glenmore Order 2023

THE HIGHLAND COUNCIL in exercise of its powers under Sections 1(1), 2(1) to (3), 4, 19, 32, 35, 45, 46,47 and 124 and Part IV of Schedule 9 of the Road Traffic Regulation Act 1984 (“the Act of 1984”) as amended and of the Road Traffic Act 1991 and of all other enabling powers, and after consultation with the Chief Constable of Police Scotland in accordance with Part III of Schedule 9 to the Act of 1984, hereby make the following Order.

1. This Order shall come into operation on the 11th November 2024 and may be cited as “The Highland Council (Prohibition and Restriction of Waiting and Loading and Parking Places) (Decriminalised Parking Enforcement and Consolidation) Variation Seven Glenmore Order 2023”
2. The Interpretation Act 1978 shall apply for the interpretation of this Order as it applies for the Interpretation of an Act of Parliament.
3. The prohibitions and restrictions imposed by this Order shall be in addition to and not in derogation from any restriction or requirement imposed by any regulation made or having effect as if made under the Act of 1984 or by or under any other enactment provided that where a prohibition or restriction which is imposed, varied or revoked by this Order is in conflict with a prohibition or restriction imposed by a previous Order, then the provision of this Order shall prevail.
4. If a court, Transport Scotland or the Parking and Bus Lane Tribunal Service for Scotland declares any part of this Order to be invalid or un-enforceable, such declaration shall not invalidate the remainder of this Order.

5. The Highland Council (Prohibition and Restriction of Waiting and Loading and Parking Places) (Decriminalised Parking Enforcement and Consolidation) Order 2016 as amended (hereinafter referred to as the "Principal Order") is hereby varied as follows: (i) the plans specified in Schedule 1 to this Order are hereby added and incorporated into schedule 1 to the Principal Order, (ii) the table in Schedule 2 to this Order is hereby added and incorporated into Table 4.1 in schedule 4 to the Principal Order.

This Order together with the Schedules 1 and 2 and plans annexed are sealed with the Common Seal of The Highland Council and signed for them and on their behalf at Dingwall on 1 November 2024 by Shona Ann Pottinger, Solicitor and Proper Officer.



Spottinger

This is the Schedule 1 referred to in the foregoing The Highland Council (Prohibition and Restriction of Waiting and Loading and Parking Places) (Decriminalised Parking Enforcement and Consolidation) Variation Seven Glenmore Order 2023

SCHEDULE 1

The On Street Plans attached with the following Map Numbers thereon are added and incorporated into schedule 1 to The Highland Council (Prohibition and Restriction of Waiting and Loading and Parking Places) (Decriminalised Parking Enforcement and Consolidation) Order 2016

NP671 NP672 NQ671 NR670 NR671 NS670 NS671 NT671 NT672 NT673 NU671
NU672 NU673 NV672 NV682 NV683 NV684 NV685



Spethiger

This is the Schedule 2 referred to in the foregoing The Highland Council (Prohibition and Restriction of Waiting and Loading and Parking Places) (Decriminalised Parking Enforcement and Consolidation) Variation Seven Glenmore Order 2023

SCHEDULE 2

The table below is added and incorporated into Table 4.1 in schedule 4 to The Highland Council (Prohibition and Restriction of Waiting and Loading and Parking Places) (Decriminalised Parking Enforcement and Consolidation) Order 2016 as amended


On Street Parking		
Parking Bay locations	Times	Scale of Charges
C1126 Glenmore Road, between the Reindeer Centre Junction and the Hayfield Car Park	24 Hours 1 st March to 31 st October	3 hour - £3.00 6 hours - £4.00 24 hours - £5.00 Per day - £5.00



S. Polkinghorne

This is the on street plan with Map Number NP671 referred to in the foregoing The Highland Council (Prohibition and Restriction of Waiting and Loading and Parking Places) (Decriminalised Parking Enforcement and Consolidation) Variation Seven Glenmore Order 2023

Stoppers



No waiting
At any time



The Highland Council
Headquarters
Glenurquhart Rd
Inverness
IV35NX

The Highland Council
(Prohibition and Restriction of
Waiting and Loading and Parking Places)
(Decriminalised Parking
Enforcement and Consolidation)
Variation Seven Glenmore Order 2023

Signed by Proper Officer

Reproduced by permission of Ordnance Survey on behalf of HMSO
© Crown copyright and database right 2023. All rights reserved.
Ordnance Survey licence AC0000849432.
This plan has been produced specifically to supply an individual
with value added Local Authority information.
Unauthorised reproduction infringes Crown Copyright
and may lead to prosecution or Civil Proceed


Key

Shade Restriction	Shade Restriction	Shade Restriction	Shade Restriction	Shade Restriction
No Waiting At Any Time	No Waiting At Any Time / No Loading	No Waiting At Any Time / No Loading At Any Time	No Waiting At Any Time / No Loading At Any Time	No Waiting / No Loading
No Waiting	Loading Restrictions	Bus Stop Clearway	Miscellaneous Restrictions	Pay And Display
Permit Holders Only	Limited Waiting	Zonal Restrictions (Excluding Pedestrian Zones)	Disabled Badge Holders Only	Disabled Badge Holders Only
No Stopping On Main Carriageway	No Stopping At Any time On Verge Or Footway		Pedestrian Zones	Pedestrian Zones
No Stopping At Any Time				

SCALE
1:1,250

DATE
04/08/2023

MAP NUMBER
NP671



The Highland Council
Comhairle na Gàidhealtachd

The Highland Council
 Headquarters
 Glenurquhart Rd
 Inverness
 IV35NX

The Highland Council
 (Prohibition and Restriction of
 Waiting and Loading and Parking Places)
 (Decriminalised Parking
 Enforcement and Consolidation)
 Variation Seven Glenmore Order 2023

Signed by Proper Officer

Reproduced by permission of Ordnance Survey on behalf of HMSO
 © Crown copyright and database right 2023. All rights reserved.
 Ordnance Survey licence AC0000849432.
 This plan has been produced specifically to supply an individual
 with value added Local Authority information.
 Unauthorised reproduction infringes Crown Copyright
 and may lead to prosecution or Civil Proceed

Key			
Shade Restriction	Shade Restriction	Shade Restriction	Shade Restriction
No Waiting At Any Time	No Waiting At Any Time / No Loading	No Waiting At Any Time / No Loading At Any Time	No Waiting / No Loading
No Waiting	Loading Restrictions	Bus Stop Clearway	Pay And Display
Permit Holders Only	Limited Waiting	Miscellaneous Restrictions	Disabled Badge Holders Only
No Stopping On Main Carriageway	No Stopping At Any time On Verge Or Footway	Zonal Restrictions (Excluding Pedestrian Zones)	Pedestrian Zones
No Stopping At Any Time			

SCALE
1:1,250

DATE
04/08/2023

MAP NUMBER
NP672

Slògha

This is the on street plan into the Map Number NQ671 referred to in the foregoing The Highland Council (Prohibition and Restriction of Waiting and Loading and Parking Places) (Decriminalised Parking Enforcement and Consolidation) Variation Seven Glenmore Order 2023

Spotlight



No waiting
At any time



The Highland Council
Headquarters
Glenurquhart Rd
Inverness
IV35NX

The Highland Council
(Prohibition and Restriction of
Waiting and Loading and Parking Places)
(Decriminalised Parking
Enforcement and Consolidation)
Variation Seven Glenmore Order 2023

Signed by Proper Officer

Reproduced by permission of Ordnance Survey on behalf of HMSO
© Crown copyright and database right 2023. All rights reserved.
Ordnance Survey licence AC000049432.
This plan has been produced specifically to supply an individual
with value added Local Authority information.
Unauthorised reproduction infringes Crown Copyright
and may lead to prosecution or Civil Proceed

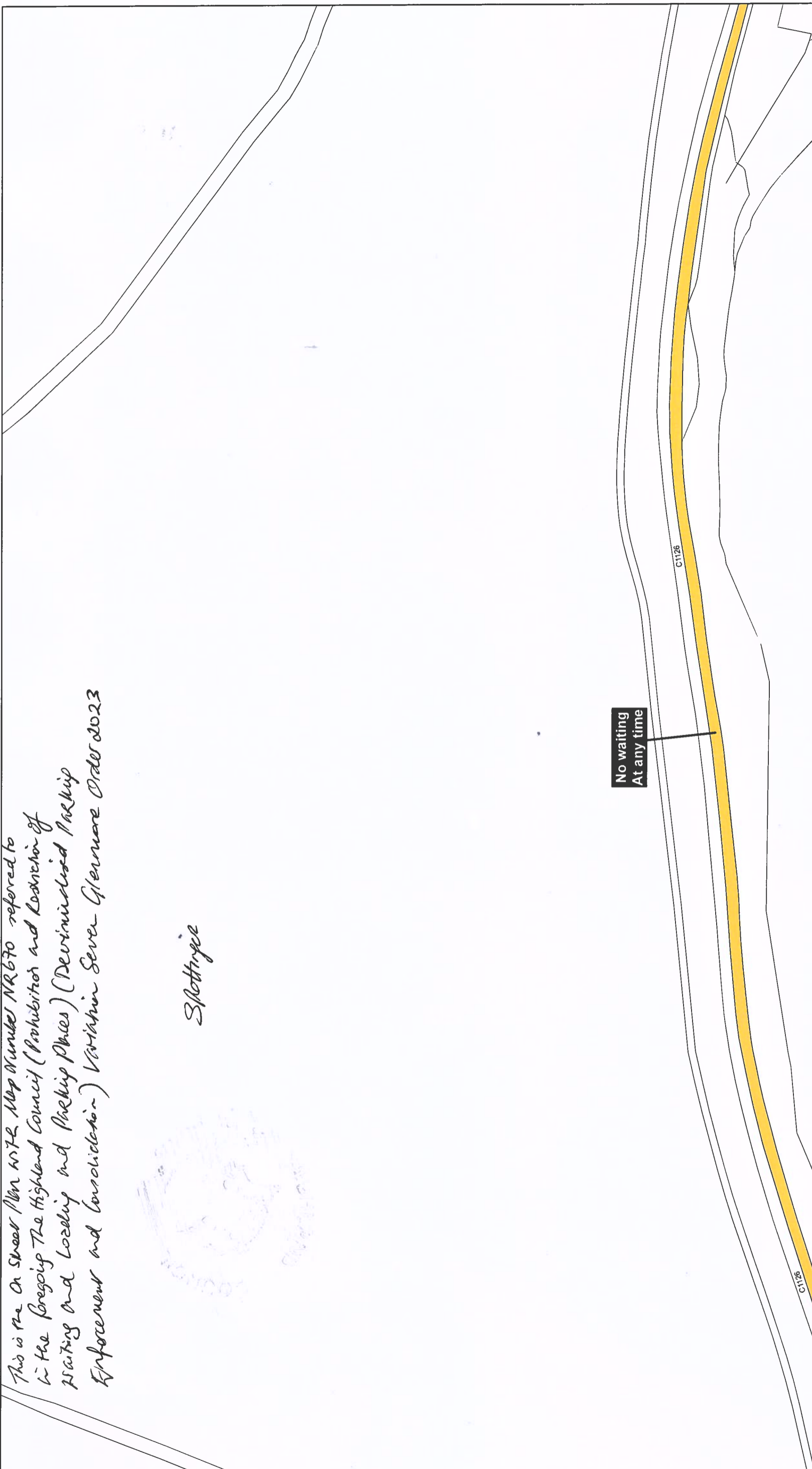
Key

Shade Restriction	Shade Restriction	Shade Restriction	Shade Restriction	Shade Restriction
No Waiting At Any Time	No Waiting At Any Time / No Loading	No Waiting At Any Time / No Loading At Any Time	No Waiting At Any Time / No Loading At Any Time	No Waiting At Any Time / No Loading
No Waiting	Loading Restrictions	Loading Restrictions	Loading Restrictions	Loading Restrictions
Permit Holders Only	Limited Waiting	Limited Waiting	Limited Waiting	Limited Waiting
No Stopping On Main Carriageway	No Stopping At Any time On Verge Or Footway	No Stopping At Any time On Verge Or Footway	No Stopping At Any time On Verge Or Footway	No Stopping At Any time On Verge Or Footway
No Stopping At Any Time				

SCALE	1:1,250
DATE	04/08/2023
MAP NUMBER	NQ671

This is the On Street Plan with Map Number NR670 referred to in the foregoing The Highland Council (Prohibition and Restriction of Waiting and Loading and Parking Phases) (Decriminalised Parking Enforcement and Consolidation) Variation Seven Glenmore Order 2023

Spotting



The Highland Council
Comhairle na Gàidhealtachd

The Highland Council
 Headquarters
 Glenquhart Rd
 Inverness
 IV35NX

The Highland Council
 (Prohibition and Restriction of
 Waiting and Loading and Parking Places)
 (Decriminalised Parking
 Enforcement and Consolidation)
 Variation Seven Glenmore Order 2023

Signed by Proper Officer


Reproduced by permission of Ordnance Survey on behalf of HMSO
 © Crown copyright and database right 2023. All rights reserved.
 Ordnance Survey licence 100023389
 This plan has been produced specifically to supply an individual
 with value added Local Authority information.
 Unauthorised reproduction infringes Crown Copyright
 and may lead to prosecution or Civil Proceed

Key			
Shade Restriction	Shade Restriction	Shade Restriction	Shade Restriction
No Waiting At Any Time	No Waiting At Any Time / No Loading	No Waiting At Any Time / No Loading At Any Time	No Waiting / No Loading
No Waiting	Loading Restrictions	Bus Stop Clearway	Pay And Display
Permit Holders Only	Limited Waiting	Miscellaneous Restrictions	Disabled Badge Holders Only
No Stopping On Main Carriageway	No Stopping At Any time On Verge Or Footway	Zonal Restrictions (Excluding Pedestrian Zones)	Pedestrian Zones
No Stopping At Any Time			

SCALE
1:1,250

DATE
19/05/2023

MAP NUMBER
NR670



This is the Onstreet Plan with Map Number NR671 referred to in the foregoing The Highland Council (Prohibition and Restriction of Waiting and Loading and Parking Places) (Decriminalised Parking Enforcement and Consolidation) Variation Seven Glenmore Order 2023

Spatsyie



The Highland Council
Headquarters
Glenurquhart Rd
Inverness
IV35NX

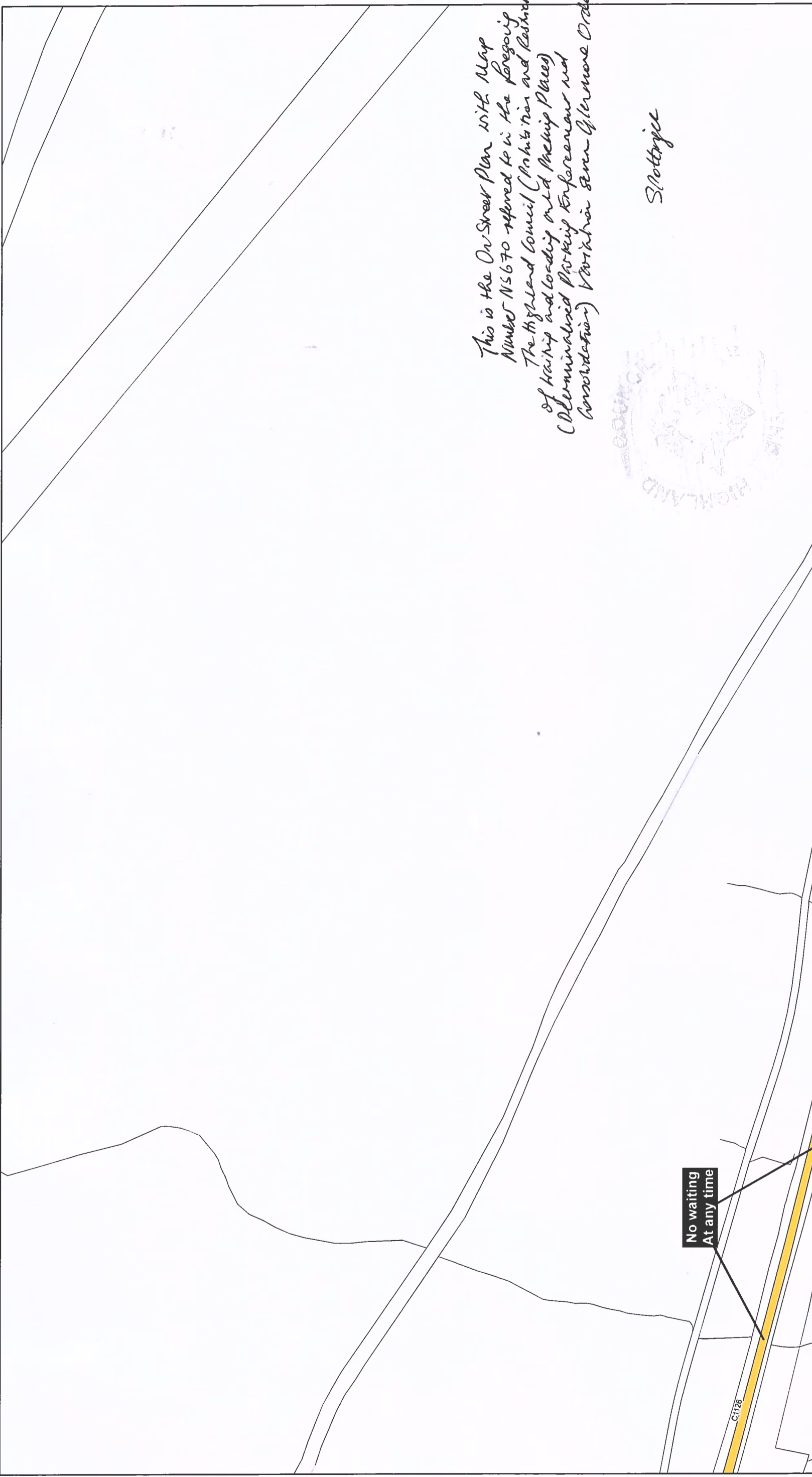
The Highland Council
(Prohibition and Restriction of
Waiting and Loading and Parking Places)
(Decriminalised Parking
Enforcement and Consolidation)
Variation Seven Glenmore Order 2023

Signed by Proper Officer

Reproduced by permission of Ordnance Survey on behalf of HMSO
© Crown copyright and database right 2023. All rights reserved.
Ordnance Survey licence 100023369.
This plan has been produced specifically to supply an individual
with value added Local Authority information.
Unauthorised reproduction infringes Crown Copyright
and may lead to prosecution or Civil Proceed

Key			
Shade	Restriction	Shade	Restriction
	No Waiting At Any Time		No Waiting At Any Time / No Loading
	No Waiting		Loading Restrictions
	Permit Holders Only		Limited Waiting
	No Stopping On Main Carriageway		No Stopping At Any time On Verge Or Footway
	No Stopping At Any Time		Bus Stop Clearway
	No Waiting / No Loading		Miscellaneous Restrictions
	Pay And Display		Zonal Restrictions (Excluding Pedestrian Zones)
	Disabled Badge Holders Only		
	Pedestrian Zones		


SCALE	1:1,250
DATE	19/05/2023
MAP NUMBER	NR671

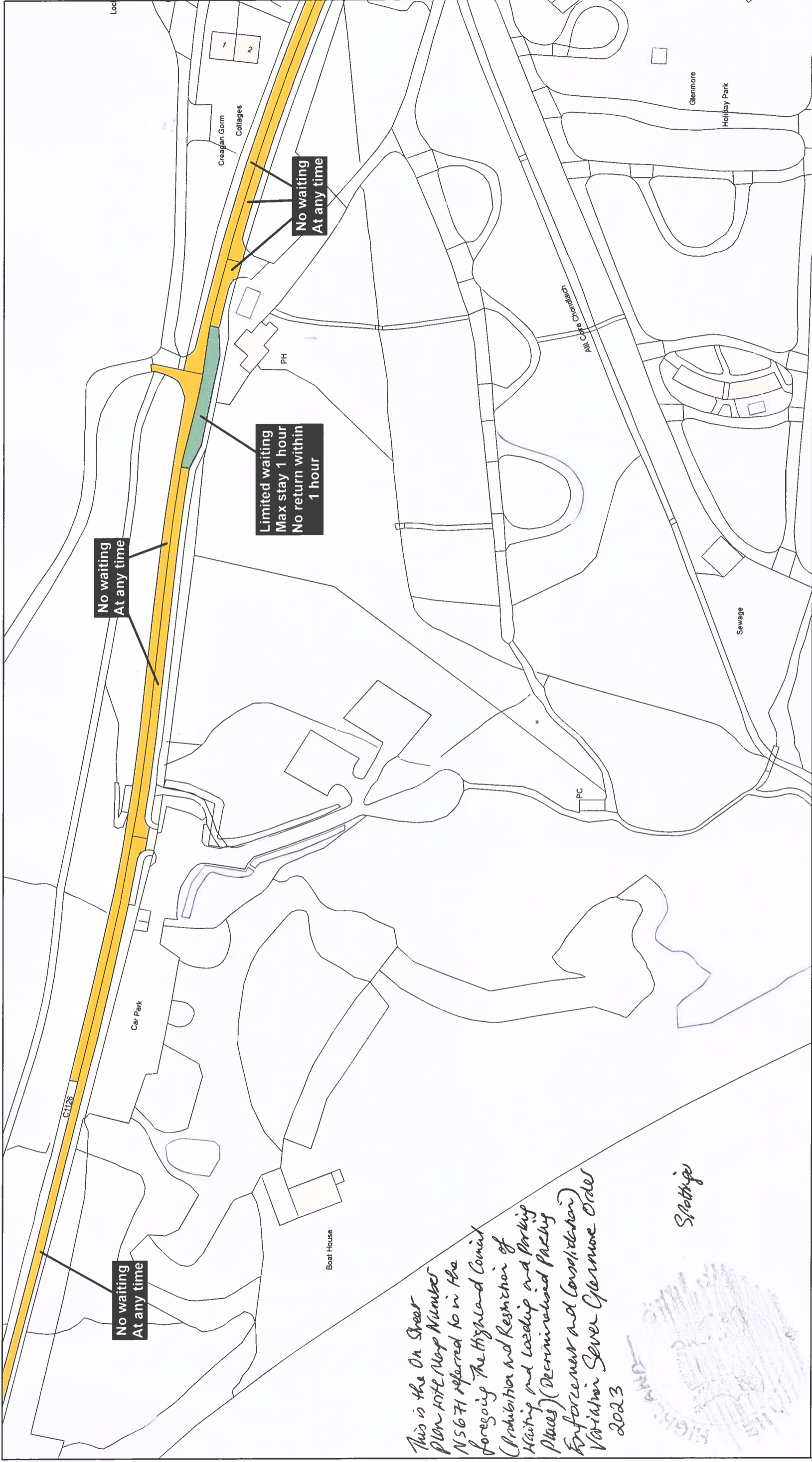


This is the On Street Plan with Map Number NS670 referred to in the foregoing The Highland Council (Prohibition and Restriction of Waiting and Loading and Parking Places) (Decriminalised Parking Enforcement and Consolidation) Variation Seven Glenmore Order 2023.

S. Potterjee



 <p>The Highland Council Comhairle na Gàidhealtachd</p>	<p>The Highland Council (Prohibition and Restriction of Waiting and Loading and Parking Places) (Decriminalised Parking Enforcement and Consolidation) Variation Seven Glenmore Order 2023</p> <p>Signed by Proper Officer</p> <p><small>Reproduced by permission of Ordnance Survey on behalf of HMSO © Crown copyright and database right 2023. All rights reserved. Ordnance Survey licence 100023369. This plan has been produced specifically to supply an individual with value added Local Authority information. Unauthorised reproduction infringes Crown Copyright and may lead to prosecution or Civil Proceed</small></p>	<p>SCALE 1:1,250</p>																														
	<p>DATE 19/05/2023</p>	<p>MAP NUMBER NS670</p>																														
<p>Key</p> <table border="1"> <thead> <tr> <th>Shade Restriction</th> <th>Shade Restriction</th> <th>Shade Restriction</th> <th>Shade Restriction</th> <th>Shade Restriction</th> </tr> </thead> <tbody> <tr> <td> No Waiting At Any Time</td> <td> No Waiting At Any Time / No Loading</td> <td> Loading Restrictions</td> <td> Limited Waiting</td> <td> No Waiting / No Loading</td> </tr> <tr> <td> No Waiting</td> <td> Permit Holders Only</td> <td> No Stopping On Main Carriageway</td> <td> No Stopping At Any time On Verge Or Footway</td> <td> Pay And Display</td> </tr> <tr> <td> No Stopping On Main Carriageway</td> <td> No Stopping At Any Time</td> <td> No Stopping At Any Time</td> <td> No Waiting At Any Time / No Loading At Any Time</td> <td> Bus Stop Clearway</td> </tr> <tr> <td> No Stopping At Any Time</td> <td> Loading Restrictions</td> <td> Limited Waiting</td> <td> Miscellaneous Restrictions</td> <td> Zonal Restrictions (Excluding Pedestrian Zones)</td> </tr> <tr> <td> No Stopping At Any Time</td> <td> Loading Restrictions</td> <td> Limited Waiting</td> <td> Miscellaneous Restrictions</td> <td> Zonal Restrictions (Excluding Pedestrian Zones)</td> </tr> </tbody> </table>			Shade Restriction	Shade Restriction	Shade Restriction	Shade Restriction	Shade Restriction	No Waiting At Any Time	No Waiting At Any Time / No Loading	Loading Restrictions	Limited Waiting	No Waiting / No Loading	No Waiting	Permit Holders Only	No Stopping On Main Carriageway	No Stopping At Any time On Verge Or Footway	Pay And Display	No Stopping On Main Carriageway	No Stopping At Any Time	No Stopping At Any Time	No Waiting At Any Time / No Loading At Any Time	Bus Stop Clearway	No Stopping At Any Time	Loading Restrictions	Limited Waiting	Miscellaneous Restrictions	Zonal Restrictions (Excluding Pedestrian Zones)	No Stopping At Any Time	Loading Restrictions	Limited Waiting	Miscellaneous Restrictions	Zonal Restrictions (Excluding Pedestrian Zones)
Shade Restriction	Shade Restriction	Shade Restriction	Shade Restriction	Shade Restriction																												
No Waiting At Any Time	No Waiting At Any Time / No Loading	Loading Restrictions	Limited Waiting	No Waiting / No Loading																												
No Waiting	Permit Holders Only	No Stopping On Main Carriageway	No Stopping At Any time On Verge Or Footway	Pay And Display																												
No Stopping On Main Carriageway	No Stopping At Any Time	No Stopping At Any Time	No Waiting At Any Time / No Loading At Any Time	Bus Stop Clearway																												
No Stopping At Any Time	Loading Restrictions	Limited Waiting	Miscellaneous Restrictions	Zonal Restrictions (Excluding Pedestrian Zones)																												
No Stopping At Any Time	Loading Restrictions	Limited Waiting	Miscellaneous Restrictions	Zonal Restrictions (Excluding Pedestrian Zones)																												



This is the On Street Plan NITE Map Number NS671 referred to in the foregoing The Highland Council (Prohibition and Restriction of Waiting and Loading and Parking Places) (Decriminalised Parking) Enforcement and Consolidation Variation Seven Glenmore Order 2023

Spaithje



The Highland Council
Headquarters
Glenurquhart Rd
Inverness
IV35NX

The Highland Council
(Prohibition and Restriction of Waiting and Loading and Parking Places) (Decriminalised Parking Enforcement and Consolidation) Variation Seven Glenmore Order 2023

Signed by Proper Officer
Reproduced by permission of Ordnance Survey on behalf of HMSO © Crown copyright and database right 2023. All rights reserved. Ordnance Survey licence 100023369. This plan has been produced specifically to supply an individual with value added Local Authority information. Unauthorised reproduction infringes Crown Copyright and may lead to prosecution or Civil Proceed

Key

Shade Restriction	Shade Restriction	Shade Restriction	Shade Restriction	Shade Restriction
No Waiting At Any Time	No Waiting At Any Time / No Loading	No Waiting At Any Time / No Loading At Any Time	No Waiting / No Loading	No Waiting / No Loading
No Waiting	Loading Restrictions	Bus Stop Clearway	Pay And Display	Pay And Display
Permit Holders Only	Limited Waiting	Miscellaneous Restrictions	Disabled Badge Holders Only	Disabled Badge Holders Only
No Stopping On Main Carriageway	No Stopping At Any time On Verge Or Footway	Zonal Restrictions (Excluding Pedestrian Zones)	Pedestrian Zones	Pedestrian Zones
No Stopping At Any Time				

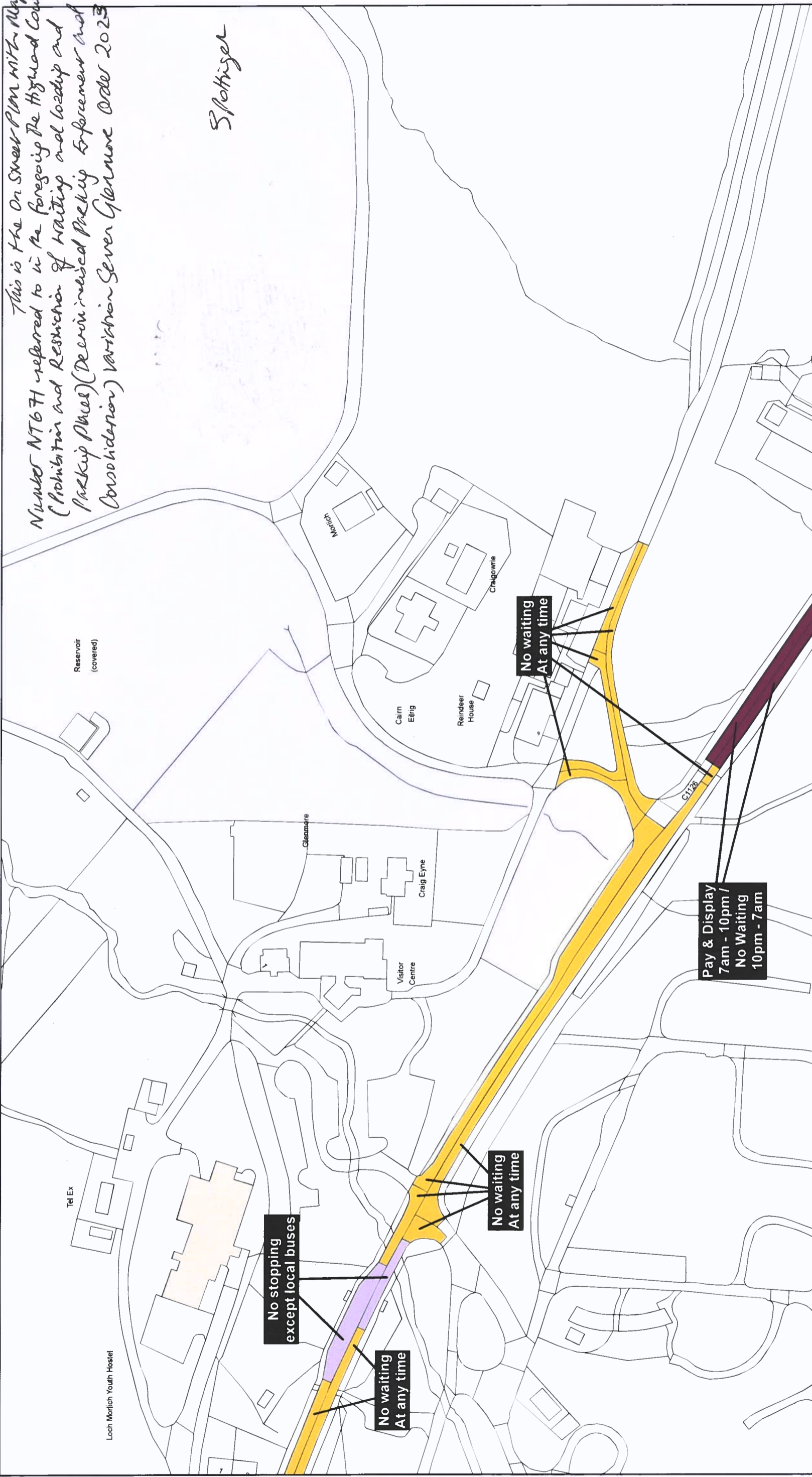
SCALE
1:1,250

DATE
19/05/2023

MAP NUMBER
NS671

This is the On Street Plan with Maps Number NT671 referred to in the foregoing The Highland Council (Prohibition and Restriction of Waiting and Loading and Parking Places) (Decriminalised Parking Enforcement and Consolidation) Variation Seven Glenmore Order 2023

Spotlight



SCALE	1:1,250
DATE	19/05/2023
MAP NUMBER	NT671

Key			
Shade Restriction	Shade Restriction	Shade Restriction	Shade Restriction
No Waiting At Any Time	No Waiting At Any Time / No Loading	No Waiting At Any Time / No Loading At Any Time	No Waiting / No Loading
No Waiting	Loading Restrictions	Bus Stop Clearway	Pay And Display
Permit Holders Only	Limited Waiting	Miscellaneous Restrictions	Disabled Badge Holders Only
No Stopping On Main Carriageway	No Stopping At Any time On Verge Or Footway	Zonal Restrictions (Excluding Pedestrian Zones)	Pedestrian Zones
No Stopping At Any Time			

The Highland Council
 (Prohibition and Restriction of Waiting and Loading and Parking Places) (Decriminalised Parking Enforcement and Consolidation) Variation Seven Glenmore Order 2023

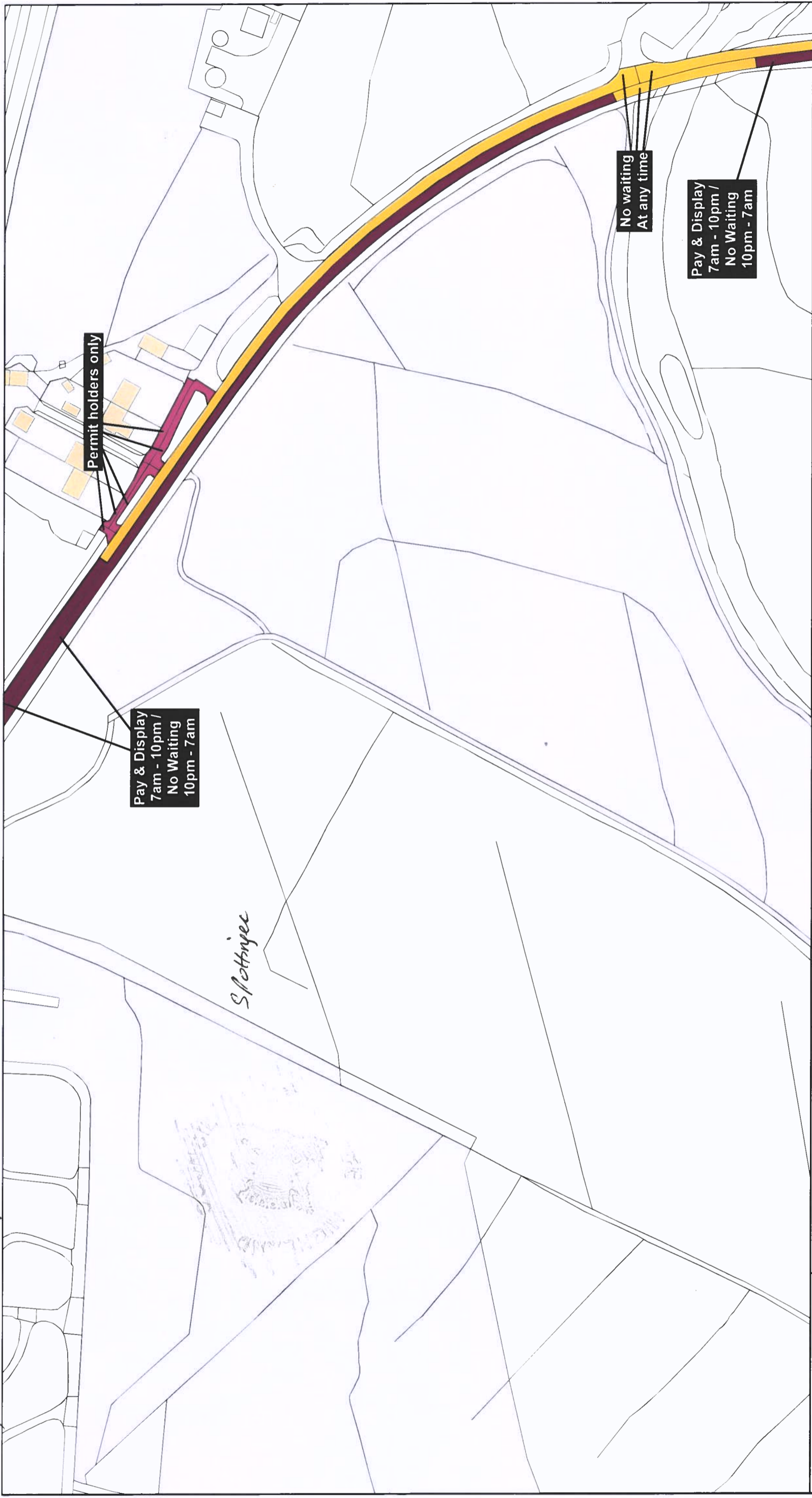
Signed by Proper Officer

Reproduced by permission of Ordnance Survey on behalf of HMSO © Crown copyright and database right 2023. All rights reserved. Ordnance Survey licence 100023369. This plan has been produced specifically to supply an individual with value added Local Authority information. Unauthorised reproduction infringes Crown Copyright and may lead to prosecution or Civil Proceed

The Highland Council
Comhairle na Gàidhealtachd

The Highland Council
 Headquarters
 Glenquhart Rd
 Inverness
 IV35NX

140 to the west of the main road, running north-south, is a narrow lane. The lane is used for parking and loading and unloading of heavy machinery and materials. The lane is located on the west side of the main road, running north-south, and is used for parking and loading and unloading of heavy machinery and materials.



SCALE	1:1,250
DATE	19/05/2023
MAP NUMBER	NT672

Key			
Shade Restriction	Shade Restriction	Shade Restriction	Shade Restriction
No Waiting At Any Time	No Waiting At Any Time / No Loading	No Waiting At Any Time / No Loading At Any Time	No Waiting / No Loading
No Waiting	Loading Restrictions	Bus Stop Clearway	Pay And Display
Permit Holders Only	Limited Waiting	Miscellaneous Restrictions	Disabled Badge Holders Only
No Stopping On Main Carriageway	No Stopping At Any time On Verge Or Footway	Zonal Restrictions (Excluding Pedestrian Zones)	Pedestrian Zones
No Stopping At Any Time			


The Highland Council
 (Prohibition and Restriction of
 Waiting and Loading and Parking Places)
 (Decriminalised Parking
 Enforcement and Consolidation)
 Variation Seven Glenmore Order 2023

Signed by Proper Officer

Reproduced by permission of Ordnance Survey on behalf of HMSO
 © Crown copyright and database right 2023. All rights reserved.
 Ordnance Survey licence AC0000849432.
 This plan has been produced specifically to supply an individual
 with value added Local Authority information.
 Unauthorised reproduction infringes Crown Copyright
 and may lead to prosecution or Civil Proceed

The Highland Council
Comhairle na Gàidhealtachd

The Highland Council
 Headquarters
 Glenurquhart Rd
 Inverness
 IV35NX



SCALE
1:1,250

DATE
19/05/2023

MAP NUMBER
NT673

Key			
Shade	Restriction	Shade	Restriction
	No Waiting At Any Time		No Waiting At Any Time / No Loading
	No Waiting		Loading Restrictions
	Permit Holders Only		Limited Waiting
	No Stopping On Main Carriageway		No Stopping At Any time On Verge Or Footway
	No Stopping At Any Time		Bus Stop Clearway
	No Waiting / No Loading		Miscellaneous Restrictions
	Pay And Display		Zonal Restrictions (Excluding Pedestrian Zones)
	Disabled Badge Holders Only		
	Pedestrian Zones		

The Highland Council
(Prohibition and Restriction of Waiting and Loading and Parking Places) (Decriminalised Parking Enforcement and Consolidation) Variation Seven Glenmore Order 2023

Signed by Proper Officer

Reproduced by permission of Ordnance Survey on behalf of HMSO © Crown copyright and database right 2023. All rights reserved. Ordnance Survey licence 100023369. This plan has been produced specifically to supply an individual with value added Local Authority information. Unauthorised reproduction infringes Crown Copyright and may lead to prosecution or Civil Proceed

The Highland Council
Comhairle na Gàidhealtachd

The Highland Council
Headquarters
Glenurquhart Rd
Inverness
IV35NX

This is the On Street Plan with Map Number NU671 referred to in the foregoing The Highland Council (Prohibition and Restriction of Waiting and Loading and Parking Places) (Decriminalised Parking Enforcement and Consolidation) Variation Seven Glenmore Order 2023

Spotting



No waiting
At any time



The Highland Council
Headquarters
Glenurquhart Rd
Inverness
IV35NX

The Highland Council
(Prohibition and Restriction of
Waiting and Loading and Parking Places)
(Decriminalised Parking
Enforcement and Consolidation)
Variation Seven Glenmore Order 2023

Signed by Proper Officer

Reproduced by permission of Ordnance Survey on behalf of HMSO
© Crown copyright and database right 2023. All rights reserved.
Ordnance Survey licence 100023369
This plan has been produced specifically to supply an individual
with value added Local Authority information.
Unauthorised reproduction infringes Crown Copyright
and may lead to prosecution or Civil Proceed

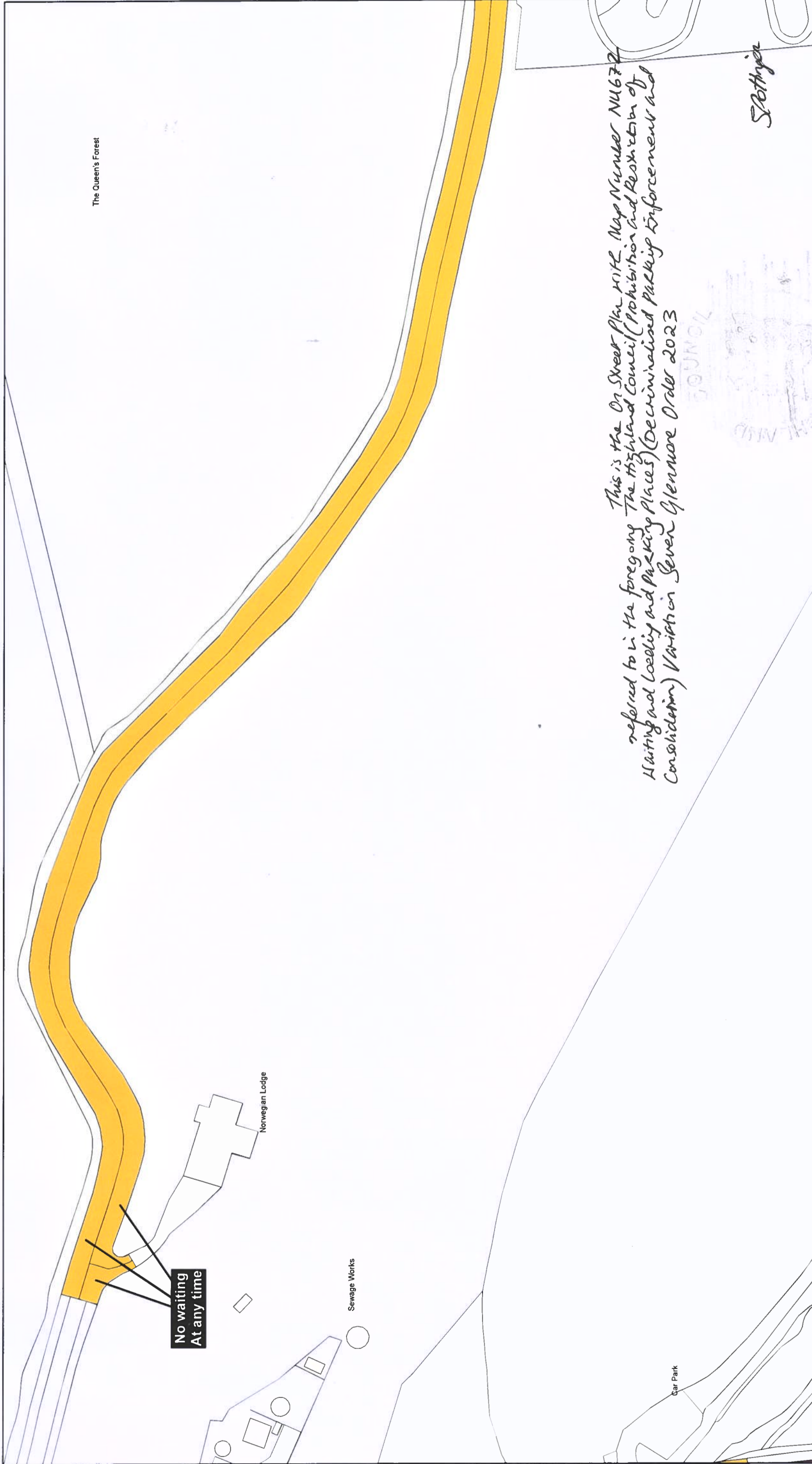
Key

Shade	Restriction	Shade	Restriction	Shade	Restriction	Shade	Restriction	Shade	Restriction
	No Waiting At Any Time		No Waiting At Any Time / No Loading		No Waiting At Any Time / No Loading At Any Time		No Waiting / No Loading		Pay And Display
	No Waiting		Loading Restrictions		Bus Stop Clearway		Disabled Badge Holders Only		Disabled Badge Holders Only
	Permit Holders Only		Limited Waiting		Miscellaneous Restrictions		Zonal Restrictions (Excluding Pedestrian Zones)		Pedestrian Zones
	No Stopping On Main Carriageway		No Stopping At Any time On Verge Or Footway		Zonal Restrictions (Excluding Pedestrian Zones)				
	No Stopping At Any Time								

SCALE
1:1,250

DATE
19/05/2023

MAP NUMBER
NU671



SCALE
1:1,250

DATE
19/05/2023

MAP NUMBER
NU672

Key			
Shade Restriction	Shade Restriction	Shade Restriction	Shade Restriction
No Waiting At Any Time	No Waiting At Any Time / No Loading	No Waiting At Any Time / No Loading At Any Time	No Waiting / No Loading
No Waiting	Loading Restrictions	Miscellaneous Restrictions	Pay And Display
Permit Holders Only	Limited Waiting	Zonal Restrictions (Excluding Pedestrian Zones)	Disabled Badge Holders Only
No Stopping On Main Carriageway	No Stopping At Any time On Verge Or Footway		Pedestrian Zones
No Stopping At Any Time			

The Highland Council
(Prohibition and Restriction of Waiting and Loading and Parking Places) (Decriminalised Parking Enforcement and Consolidation) Variation Seven Glenmore Order 2023

Signed by Proper Officer


Reproduced by permission of Ordnance Survey on behalf of HMSO © Crown copyright and database right 2023. All rights reserved. Ordnance Survey licence 100023389. This plan has been produced specifically to supply an individual with value added Local Authority information. Unauthorised reproduction infringes Crown Copyright and may lead to prosecution or Civil Proceed

The Highland Council
Comhairle na Gàidhealtachd

The Highland Council
Headquarters
Glenurquhart Rd
Inverness
IV35NX

This is the On Street Plan with Map Number NU673 referred to in the foregoing The Highland Council (Prohibition and Restriction of Waiting and Loading and Parking Places) (Decriminalised Parking Enforcement and Consolidation) Variation Seven Glenmore Order 2023

SPottsper



No waiting
At any time

Pay & Display
7am - 10pm /
No Waiting
10pm - 7am

SCALE	1:1,250
DATE	19/05/2023
MAP NUMBER	NU673

Key			
Shade Restriction	Shade Restriction	Shade Restriction	Shade Restriction
No Waiting At Any Time	No Waiting At Any Time / No Loading	No Waiting At Any Time / No Loading At Any Time	No Waiting / No Loading
No Waiting	Loading Restrictions	Bus Stop Clearway	Pay And Display
Permit Holders Only	Limited Waiting	Miscellaneous Restrictions	Disabled Badge Holders Only
No Stopping On Main Carriageway	No Stopping At Any time On Verge Or Footway	Zonal Restrictions (Excluding Pedestrian Zones)	Pedestrian Zones
No Stopping At Any Time			

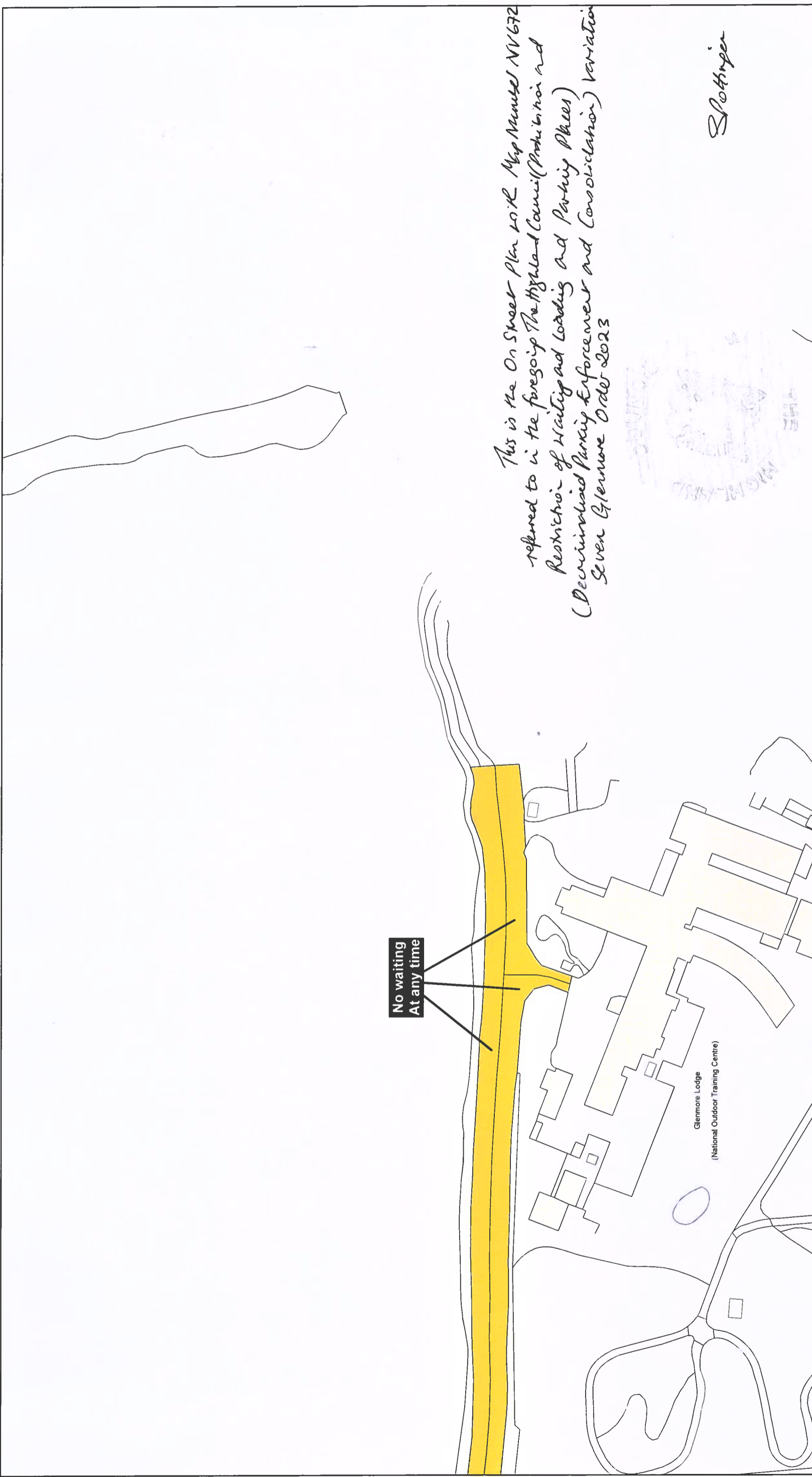
The Highland Council
(Prohibition and Restriction of Waiting and Loading and Parking Places) (Decriminalised Parking Enforcement and Consolidation) Variation Seven Glenmore Order 2023

Signed by Proper Officer

Reproduced by permission of Ordnance Survey on behalf of HMSO © Crown copyright and database right 2023. All rights reserved. Ordnance Survey licence AC0000649432. This plan has been produced specifically to supply an individual with value added Local Authority information. Unauthorised reproduction infringes Crown Copyright and may lead to prosecution or Civil Proceed

The Highland Council
Comhairle na Gàidhealtachd

The Highland Council
Headquarters
Glenurquhart Rd
Inverness
IV35NX



No waiting
At any time

This is the On Street Plan for the Map Number NV672 referred to in the foregoing The Highland Council (Prohibition and Restriction of Waiting and Loading and Parking Places) (Decriminalised Parking Enforcement and Consolidation) Variation Seven Glenmore Order 2023

Shokey

Glenmore Lodge
(National Outdoor Training Centre)



The Highland Council
Headquarters
Glenurquhart Rd
Inverness
IV35NX

The Highland Council
(Prohibition and Restriction of
Waiting and Loading and Parking Places)
(Decriminalised Parking
Enforcement and Consolidation)
Variation Seven Glenmore Order 2023

Signed by Proper Officer

Reproduced by permission of Ordnance Survey on behalf of HMSO
© Crown copyright and database right 2023. All rights reserved.
Ordnance Survey licence 100023369.
This plan has been produced specifically to supply an individual
with value added Local Authority information.
Unauthorised reproduction infringes Crown Copyright
and may lead to prosecution or Civil Proceed


Key

Shade Restriction	Shade Restriction	Shade Restriction	Shade Restriction	Shade Restriction
No Waiting At Any Time	No Waiting At Any Time / No Loading	No Waiting At Any Time / No Loading At Any Time	No Waiting At Any Time / No Loading At Any Time	No Waiting / No Loading
No Waiting	Loading Restrictions	Loading Restrictions	Bus Stop Clearway	Pay And Display
Permit Holders Only	Limited Waiting	Miscellaneous Restrictions	Miscellaneous Restrictions	Disabled Badge Holders Only
No Stopping On Main Carriageway	No Stopping At Any time On Verge Or Footway	Zonal Restrictions (Excluding Pedestrian Zones)	Zonal Restrictions (Excluding Pedestrian Zones)	Pedestrian Zones
No Stopping At Any Time				


SCALE
1:1,250

DATE
19/05/2023

MAP NUMBER
NV672



This is the On Street Plan with Map Number NV682 referred to in the foregoing The Highland Council (Prohibition and Restriction of Waiting and Loading and Parking Places) (Decriminalised Parking Enforcement and Consolidation) Variation Seven Glenmore Order 2023



S. Petrycz



The Highland Council
Headquarters
Glenurquhart Rd
Inverness
IV35NX

The Highland Council
(Prohibition and Restriction of
Waiting and Loading and Parking Places)
(Decriminalised Parking
Enforcement and Consolidation)
Variation Seven Glenmore Order 2023

Signed by Proper Officer

Reproduced by permission of Ordnance Survey on behalf of HMSO
© Crown copyright and database right 2023. All rights reserved.
Ordnance Survey licence AC0000849432.
This plan has been produced specifically to supply an individual
with value added Local Authority information.
Unauthorised reproduction infringes Crown Copyright
and may lead to prosecution or Civil Proceed

Key

Shade Restriction	Shade Restriction	Shade Restriction	Shade Restriction
No Waiting At Any Time	No Waiting At Any Time / No Loading	No Waiting At Any Time / No Loading At Any Time	No Waiting / No Loading
No Waiting	Loading Restrictions	Bus Stop Clearway	Pay And Display
Permit Holders Only	Limited Waiting	Miscellaneous Restrictions	Disabled Badge Holders Only
No Stopping On Main Carriageway	No Stopping At Any time On Verge Or Footway	Zonal Restrictions (Excluding Pedestrian Zones)	Pedestrian Zones
No Stopping At Any Time			

SCALE
1:1,250

DATE
04/08/2023

MAP NUMBER
NV682

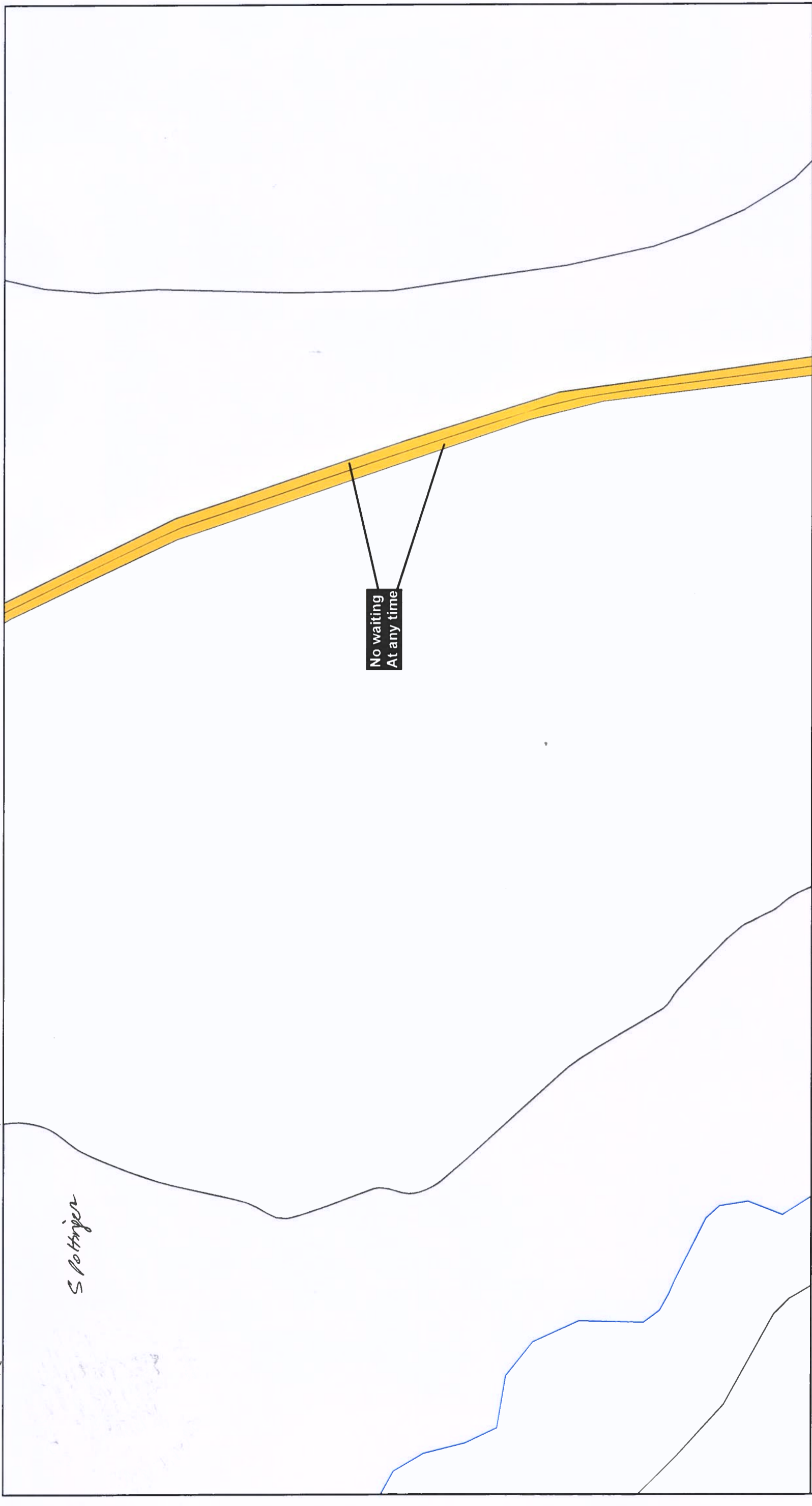
This is all on street plan from 1907 showing the 1135 area which remains in restriction of waiting and loading and parking places) (Decriminalised Parking Enforcement and Consolidation) Variation Seven Glenmore Order 2023



No waiting
At any time

<p>The Highland Council Comhairle na Gàidhealtachd</p> <p>The Highland Council Headquarters Glenurquhart Rd Inverness IV35NX</p>	<p>The Highland Council (Prohibition and Restriction of Waiting and Loading and Parking Places) (Decriminalised Parking Enforcement and Consolidation) Variation Seven Glenmore Order 2023</p> <p>Signed by Proper Officer</p> <p><small>Reproduced by permission of Ordnance Survey on behalf of HMSO © Crown copyright and database right 2023. All rights reserved. Ordnance Survey licence AC000049432. This plan has been produced specifically to supply an individual with value added Local Authority information. Unauthorised reproduction infringes Crown Copyright and may lead to prosecution or Civil Proceed</small></p>	<p>Key</p> <table border="1"> <thead> <tr> <th>Shade Restriction</th> <th>Shade Restriction</th> <th>Shade Restriction</th> <th>Shade Restriction</th> <th>Shade Restriction</th> </tr> </thead> <tbody> <tr> <td></td> <td></td> <td></td> <td></td> <td></td> </tr> <tr> <td>No Waiting At Any Time</td> <td>No Waiting At Any Time / No Loading</td> <td>No Waiting At Any Time / No Loading</td> <td>No Waiting At Any Time / No Loading</td> <td>No Waiting / No Loading</td> </tr> <tr> <td></td> <td></td> <td></td> <td></td> <td></td> </tr> <tr> <td>No Waiting</td> <td>Loading Restrictions</td> <td>Limited Waiting</td> <td>Bus Stop Clearway</td> <td>Pay And Display</td> </tr> <tr> <td></td> <td></td> <td></td> <td></td> <td></td> </tr> <tr> <td>Permit Holders Only</td> <td>No Stopping On Main Carriageway</td> <td>No Stopping At Any time On Verge Or Footway</td> <td>Miscellaneous Restrictions</td> <td>Disabled Badge Holders Only</td> </tr> <tr> <td></td> <td></td> <td></td> <td></td> <td></td> </tr> <tr> <td>No Stopping On Main Carriageway</td> <td>No Stopping At Any Time</td> <td>No Stopping At Any Time</td> <td>Zonal Restrictions (Excluding Pedestrian Zones)</td> <td>Pedestrian Zones</td> </tr> <tr> <td></td> <td></td> <td></td> <td></td> <td></td> </tr> <tr> <td>No Stopping At Any Time</td> <td>No Stopping At Any Time</td> <td>No Stopping At Any Time</td> <td>Zonal Restrictions (Excluding Pedestrian Zones)</td> <td>Pedestrian Zones</td> </tr> </tbody> </table>	Shade Restriction	Shade Restriction	Shade Restriction	Shade Restriction	Shade Restriction						No Waiting At Any Time	No Waiting At Any Time / No Loading	No Waiting At Any Time / No Loading	No Waiting At Any Time / No Loading	No Waiting / No Loading						No Waiting	Loading Restrictions	Limited Waiting	Bus Stop Clearway	Pay And Display						Permit Holders Only	No Stopping On Main Carriageway	No Stopping At Any time On Verge Or Footway	Miscellaneous Restrictions	Disabled Badge Holders Only						No Stopping On Main Carriageway	No Stopping At Any Time	No Stopping At Any Time	Zonal Restrictions (Excluding Pedestrian Zones)	Pedestrian Zones						No Stopping At Any Time	No Stopping At Any Time	No Stopping At Any Time	Zonal Restrictions (Excluding Pedestrian Zones)	Pedestrian Zones	<p>SCALE 1:1,250</p>
Shade Restriction	Shade Restriction	Shade Restriction	Shade Restriction	Shade Restriction																																																						
No Waiting At Any Time	No Waiting At Any Time / No Loading	No Waiting At Any Time / No Loading	No Waiting At Any Time / No Loading	No Waiting / No Loading																																																						
No Waiting	Loading Restrictions	Limited Waiting	Bus Stop Clearway	Pay And Display																																																						
Permit Holders Only	No Stopping On Main Carriageway	No Stopping At Any time On Verge Or Footway	Miscellaneous Restrictions	Disabled Badge Holders Only																																																						
No Stopping On Main Carriageway	No Stopping At Any Time	No Stopping At Any Time	Zonal Restrictions (Excluding Pedestrian Zones)	Pedestrian Zones																																																						
No Stopping At Any Time	No Stopping At Any Time	No Stopping At Any Time	Zonal Restrictions (Excluding Pedestrian Zones)	Pedestrian Zones																																																						
		<p>DATE 04/08/2023</p>																																																								
		<p>MAP NUMBER NV683</p>																																																								

THIS IS THE UNIFORM PLAN WITH THE MOST CURRENT INFORMATION AND RESOLUTION OF HUNNY AND LORRY AND PARKING PLACES (Decriminalised Parking Enforcement and Consolidation) Variation Seven Glenmore Order 2023



SCALE
1:1,250

DATE
04/08/2023

MAP NUMBER
NV684

Key			
Shade Restriction	Shade Restriction	Shade Restriction	Shade Restriction
No Waiting At Any Time	No Waiting At Any Time / No Loading	No Waiting At Any Time / No Loading At Any Time	No Waiting At Any Time / No Loading
No Waiting	Loading Restrictions	Bus Stop Clearway	Miscellaneous Restrictions
Permit Holders Only	Limited Waiting	Zonal Restrictions (Excluding Pedestrian Zones)	Disabled Badge Holders Only
No Stopping On Main Carriageway	No Stopping At Any time On Verge Or Footway		
No Stopping At Any Time			

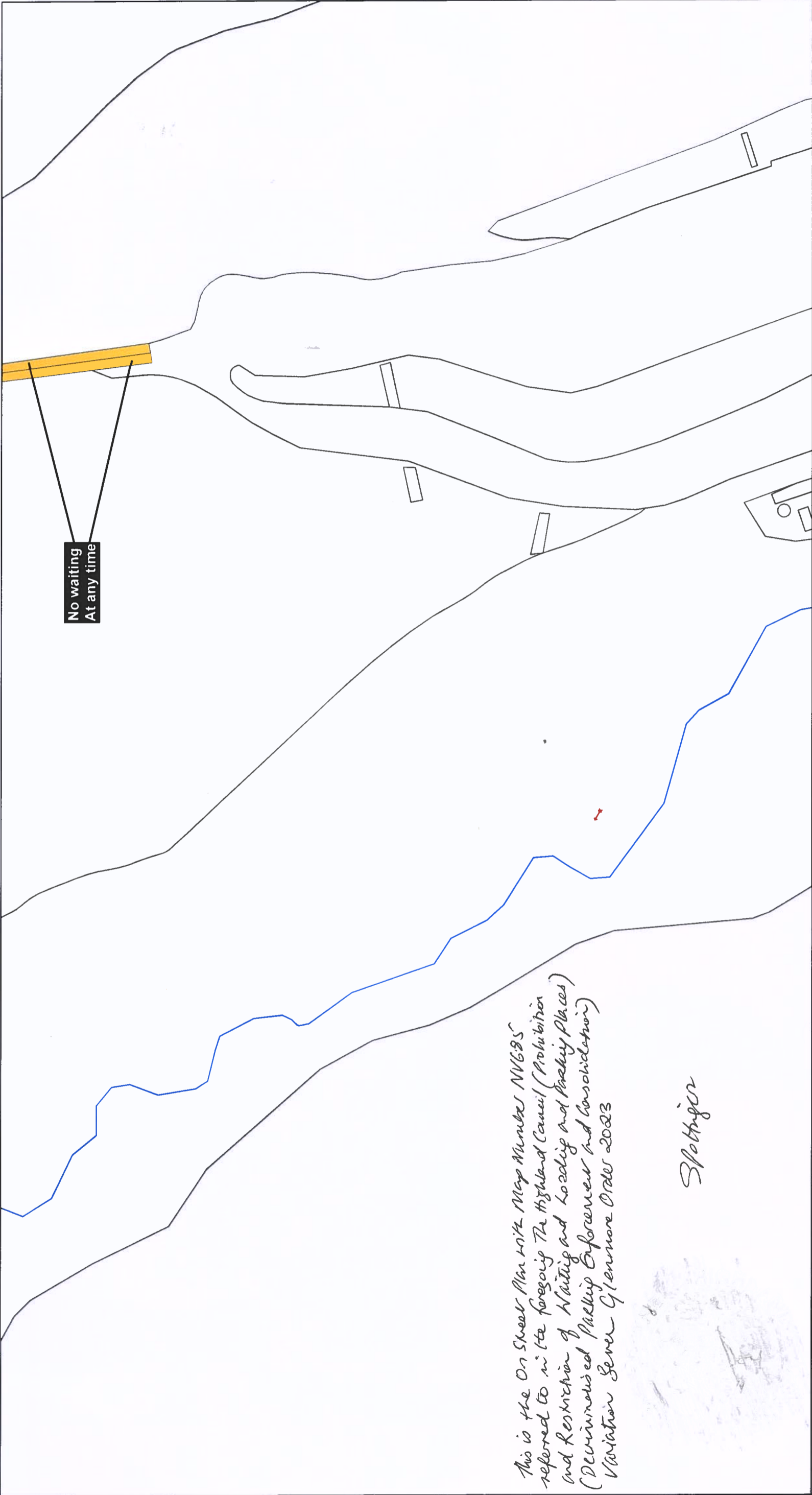
The Highland Council
(Prohibition and Restriction of Waiting and Loading and Parking Places) (Decriminalised Parking Enforcement and Consolidation) Variation Seven Glenmore Order 2023

Signed by Proper Officer

Reproduced by permission of Ordnance Survey on behalf of HMSO © Crown copyright and database right 2023. All rights reserved. Ordnance Survey licence AC0000649432. This plan has been produced specifically to supply an individual with value added Local Authority information. Unauthorised reproduction infringes Crown Copyright and may lead to prosecution or Civil Proceed

The Highland Council
Comhairle na Gàidhealtachd

The Highland Council
Headquarters
Glenurquhart Rd
Inverness
IV35NX



No waiting
At any time

This is the On Street Sign with Map Number NV685 referred to in the foregoing The Highland Council (Prohibition and Restriction of Waiting and Loading and Parking Places) (Decriminalised Parking Enforcement and Consolidation) Variation Seven Glenmore Order 2023

Spottiger



The Highland Council
Headquarters
Glenurquhart Rd
Inverness
IV35NX

The Highland Council
(Prohibition and Restriction of
Waiting and Loading and Parking Places)
(Decriminalised Parking
Enforcement and Consolidation)
Variation Seven Glenmore Order 2023

Signed by Proper Officer

Reproduced by permission of Ordnance Survey on behalf of HMSO
© Crown copyright and database right 2023. All rights reserved.
Ordnance Survey licence AC0000849432.
This plan has been produced specifically to supply an individual
with value added Local Authority information.
Unauthorised reproduction infringes Crown Copyright
and may lead to prosecution or Civil Proceed

Key

Shade Restriction	Shade Restriction	Shade Restriction	Shade Restriction	Shade Restriction
No Waiting At Any Time	No Waiting At Any Time / No Loading	No Waiting At Any Time / No Loading At Any Time	No Waiting / No Loading	No Waiting / No Loading
No Waiting	Loading Restrictions	Bus Stop Clearway	Pay And Display	Pay And Display
Permit Holders Only	Limited Waiting	Miscellaneous Restrictions	Disabled Badge Holders Only	Disabled Badge Holders Only
No Stopping On Main Carriageway	No Stopping At Any time On Verge Or Footway	Zonal Restrictions (Excluding Pedestrian Zones)	Pedestrian Zones	Pedestrian Zones
No Stopping At Any Time				

SCALE
1:1,250

DATE
04/08/2023

MAP NUMBER
NV685