

THE HIGHLAND COUNCIL (OLD GLENCOE ROAD, GLENCOE) (40MPH SPEED LIMIT) ORDER 2025


The Highland Council in exercise of the powers conferred on them by Section 84 of the Road Traffic Regulation Act 1984 and of all other powers enabling them in that behalf and after consultation with the Chief Officer of Police in accordance with Part III of Schedule 9 to the said Act hereby make the following Order: -

1. This Order may be cited as "The Highland Council (Old Glencoe Road, Glencoe) (40mph Speed Limit) Order 2025" and shall come into effect on 28 April 2025
2. The Interpretation Act 1978 shall apply for the interpretation of this Order as it applies for the interpretation of an Act of Parliament.
3. All provisions contained in any Order enactment or others insofar as the same are inconsistent with the provisions of this Order and the true intent and meaning hereof shall cease to have effect and are hereby revoked.

ROADS (40MPH)

4. No person shall drive or cause to be driven any vehicle on the lengths of road specified in the Schedule annexed and signed as relative to this Order at a speed in excess of 40 miles per hour.

Sealed with the Common Seal of The Highland Council and signed for them and on their behalf at Inverness on 2 April 2025 by Emma Linn, Solicitor and Proper Officer.


..... Proper Officer




**This is the Schedule referred to in the foregoing The Highland Council (Old
Glencoe Road, Glencoe) (40mph Speed Limit) Order 2025**


SCHEDULE

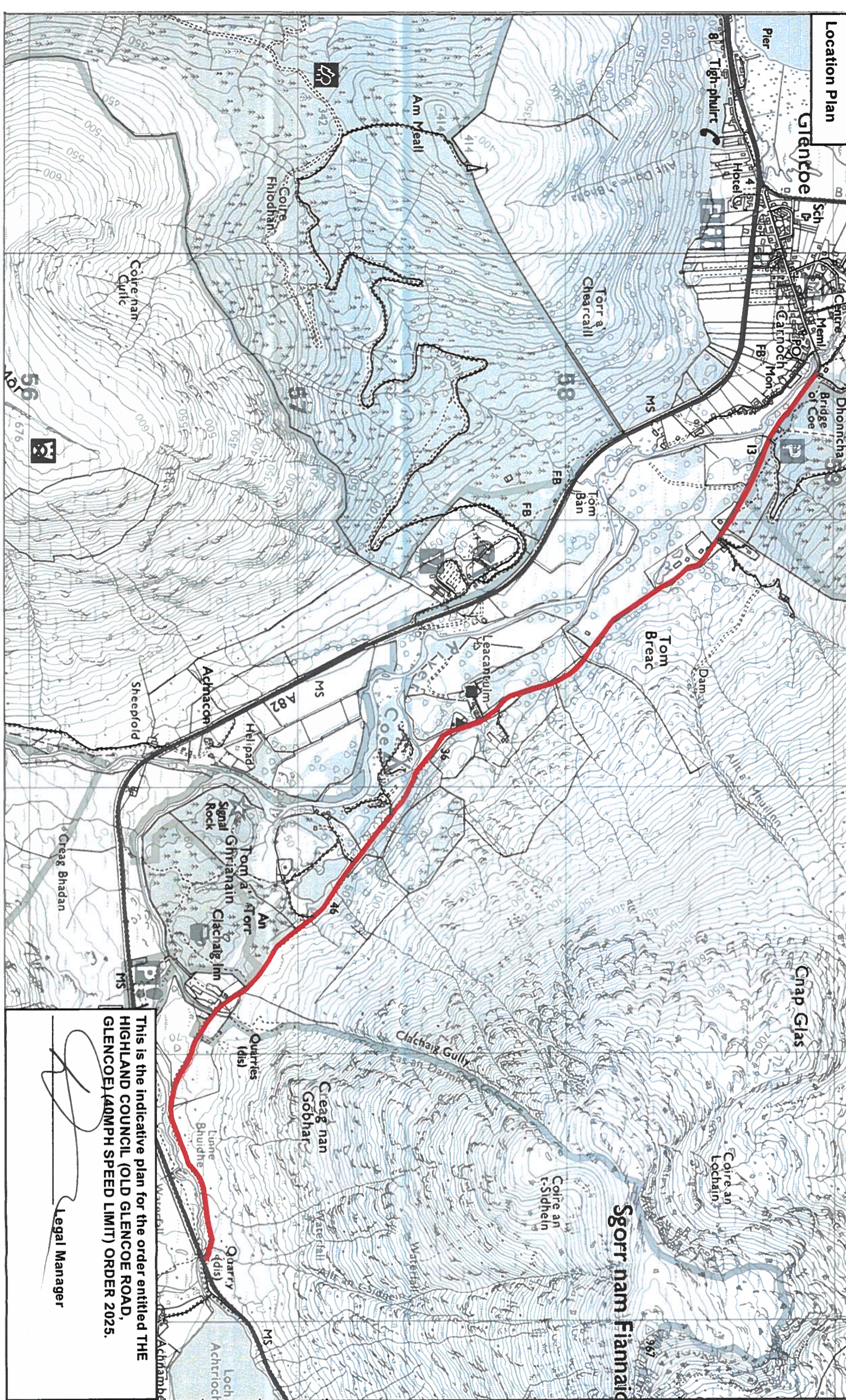
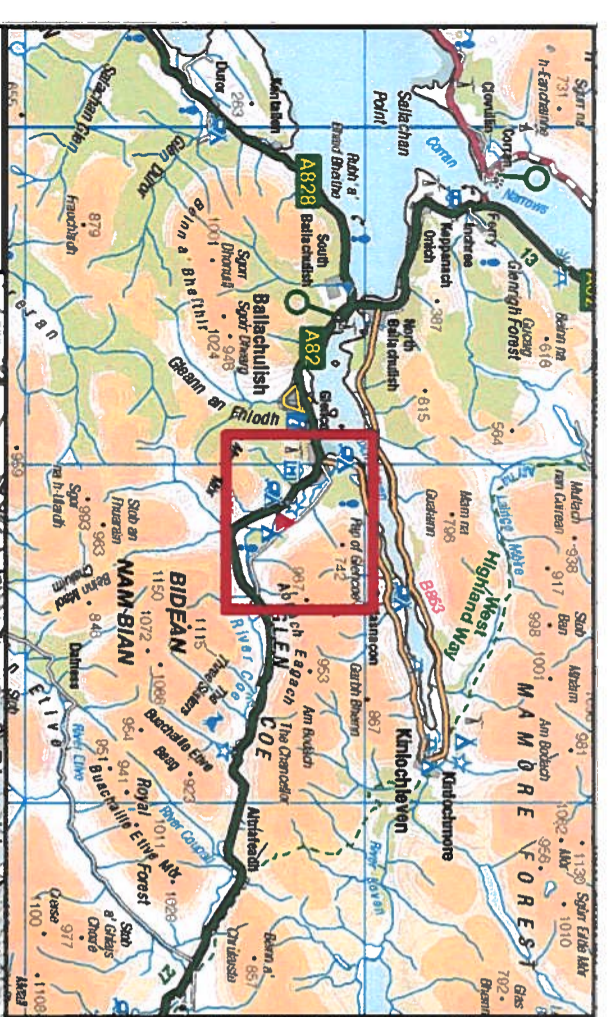
Route U1504 – Old Glencoe Road

From its junction with the A82 (Glasgow – Fort William – Inverness Trunk Road) extending in a north-westerly direction to a point south-east of the River Coe Bridge where the existing Glencoe Village 20mph speed limit commences, a distance of 440 metres or thereby.



..... Proper Officer





COPYRIGHT, DESIGNS and PATENTS ACT 1988:

This drawing may not be reproduced, copied or used in any way without the written permission of the Executive Chief Officer of Infrastructure, Environment and Economy.

© The Highland Council 2025

NOTES:

Reproduced from the Ordnance Survey mapping with the permission of the Controller of His Majesty's Stationery Office © Crown copyright. Unauthorised reproduction infringes Crown copyright and may lead to prosecution or civil proceedings. The Highland Council 2025 AC0000849432.

40 MPH Speed Limit

—

Revision	Details	By	Check	Date	Suffix



INFRASTRUCTURE AND ENVIRONMENT

ROAD SAFETY TEAM
HEADQUARTERS
GLENROUHQHART ROAD
INVERNESS
IV3 5NX

Email: road.safety@highland.gov.uk

Project:
OLD GLENCOE ROAD

Title:
40MPH SPEED LIMIT ORDER
OLD GLENCOE ROAD

Scale (At A3):
1 : 15,000

Drawn: SH **Date:** 06/03/2025

Checked: **Date:**

Project No.:

Drawing No.: RVENBAR/SLO/01 **Rev.:**

This is the indicative plan for the order entitled THE HIGHLAND COUNCIL (OLD GLENCOE ROAD, GLENCOE) (40MPH SPEED LIMIT) ORDER 2025.


Legal Manager