


















This is the Plan with Map Number (DF750) referred to in the foregoing

The Highland Council
(Prohibition and Restriction of Waiting and Loading and Parking Places)
(Decriminalised Parking Enforcement and Consolidation)
Variation Eleven Order 2025

Signed by Proper Officer

Reproduced by permission of Ordnance Survey on behalf of HMSO
© Crown copyright and database rights 2025 Ordnance Survey AC0000849432
This plan has been produced specifically to supply an individual with value added Local Authority information.
Unauthorised reproduction infringes Crown Copyright and may lead to prosecution or Civil Proceed

Restriction Key

- | | | | |
|--|---|---|---|
|  No Waiting At Any Time |  No Waiting At Any Time / No Loading |  No Waiting At Any Time / No Loading At Any Time |  No Waiting / No Loading |
|  No Waiting |  Loading Restrictions |  Taxi Ranks |  Pay And Display |
|  Permit Holders Only |  Limited Waiting |  Miscellaneous Restrictions |  Disabled Badge Holders Only |
|  No Stopping At Any time On Verge Or Footway |  Dual Use Restrictions |  Zonal Restrictions (Excluding Pedestrian Zones) |  Pedestrian Zones |
|  No Stopping On Main Carriageway | | | |

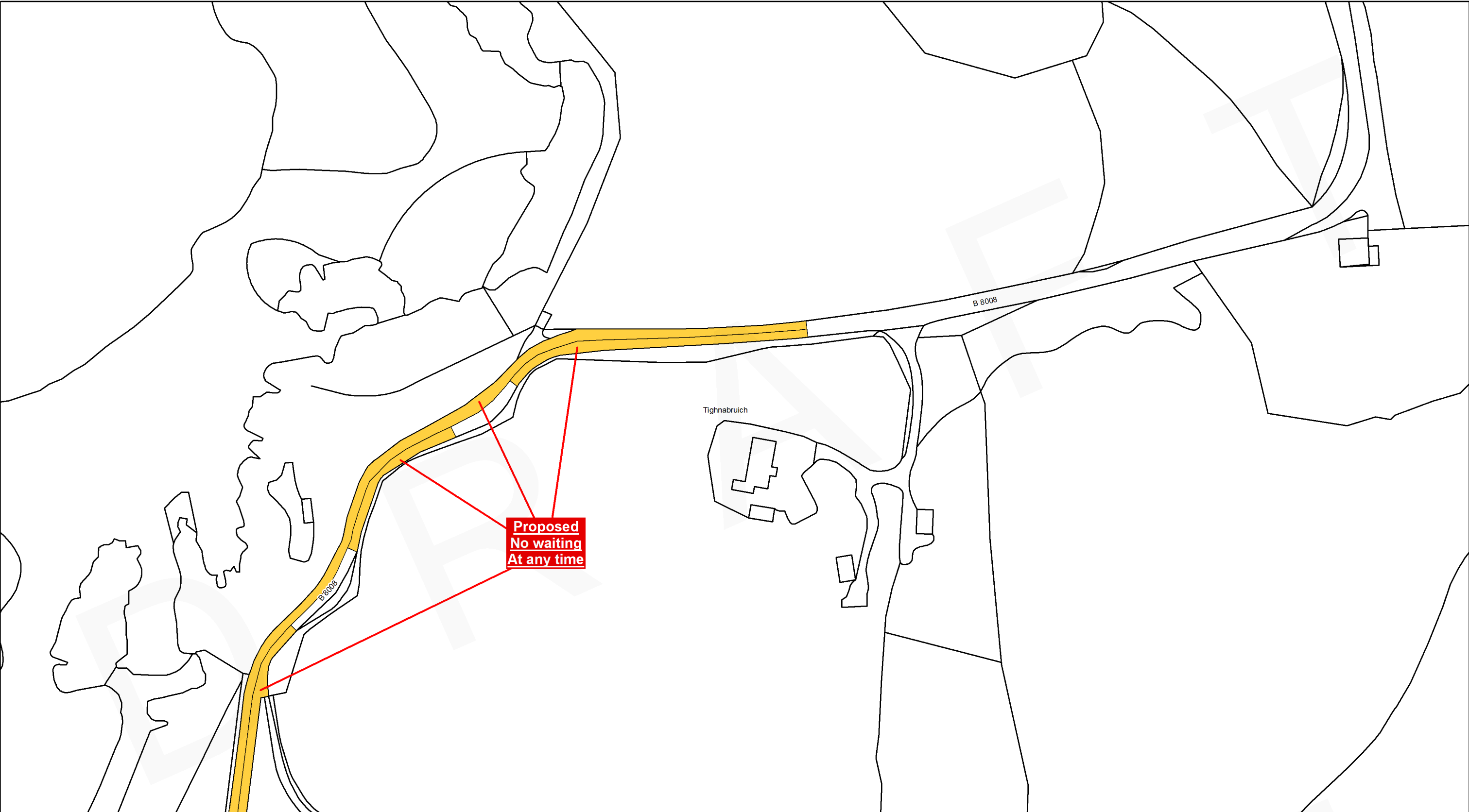


The Highland Council
Headquarters
Glenurquhart Rd
Inverness
IV35NX

SCALE
1:1250

DATE
TBC

MAP NUMBER
DF750




















This is the Plan with Map Number (DG746) referred to in the foregoing

The Highland Council
(Prohibition and Restriction of
Waiting and Loading and Parking Places)
(Decriminalised Parking Enforcement
and Consolidation)
Variation Eleven Order 2025

Signed by Proper Officer

Reproduced by permission of Ordnance Survey on behalf of HMSO
© Crown copyright and database
rights 2025 Ordnance Survey AC0000849432
This plan has been produced specifically to supply an individual
with value added Local Authority information.
Unauthorised reproduction infringes Crown Copyright
and may lead to prosecution or Civil Proceed

Restriction Key

- | | | | |
|--|---|---|---|
|  No Waiting At Any Time |  No Waiting At Any Time / No Loading |  No Waiting At Any Time / No Loading At Any Time |  No Waiting / No Loading |
|  No Waiting |  Loading Restrictions |  Taxi Ranks |  Pay And Display |
|  Permit Holders Only |  Limited Waiting |  Miscellaneous Restrictions |  Disabled Badge Holders Only |
|  No Stopping At Any time On Verge Or Footway |  Dual Use Restrictions |  Zonal Restrictions (Excluding Pedestrian Zones) |  Pedestrian Zones |
|  No Stopping On Main Carriageway | | | |

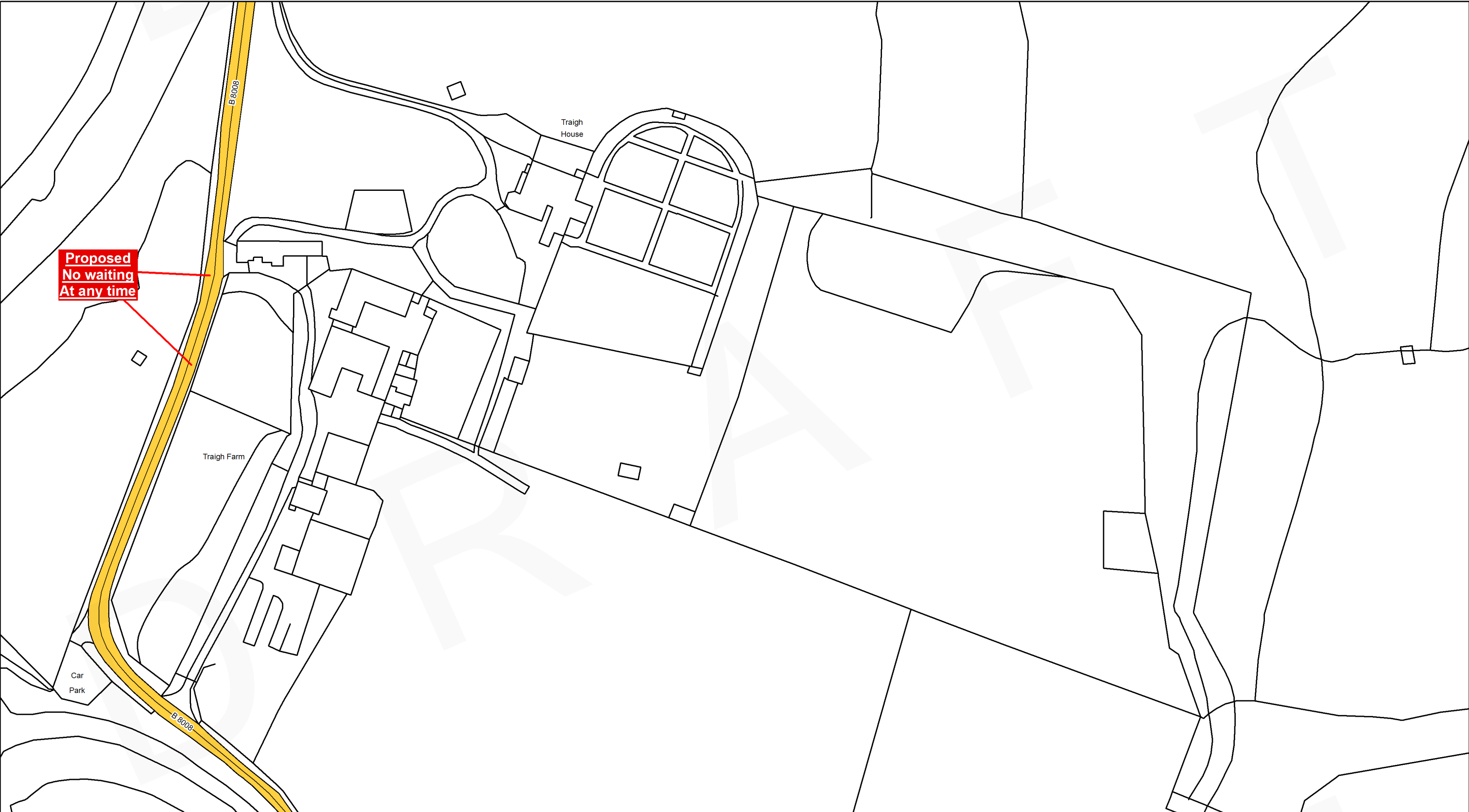


The Highland Council
Headquarters
Glenurquhart Rd
Inverness
IV35NX

SCALE
1:1250

DATE
TBC

MAP NUMBER
DG746



This is the Plan with Map Number (DG747) referred to in the foregoing

The Highland Council
(Prohibition and Restriction of Waiting and Loading and Parking Places)
(Decriminalised Parking Enforcement and Consolidation)
Variation Eleven Order 2025

Signed by Proper Officer

Reproduced by permission of Ordnance Survey on behalf of HMSO
© Crown copyright and database rights 2025 Ordnance Survey AC0000849432
This plan has been produced specifically to supply an individual with value added Local Authority information.
Unauthorised reproduction infringes Crown Copyright and may lead to prosecution or Civil Proceed

Restriction Key

- | | | | |
|---|-------------------------------------|---|-----------------------------|
| No Waiting At Any Time | No Waiting At Any Time / No Loading | No Waiting At Any Time / No Loading At Any Time | No Waiting / No Loading |
| No Waiting | Loading Restrictions | Taxi Ranks | Pay And Display |
| Permit Holders Only | Limited Waiting | Miscellaneous Restrictions | Disabled Badge Holders Only |
| No Stopping At Any time On Verge Or Footway | Dual Use Restrictions | Zonal Restrictions (Excluding Pedestrian Zones) | Pedestrian Zones |
| No Stopping On Main Carriageway | | | |

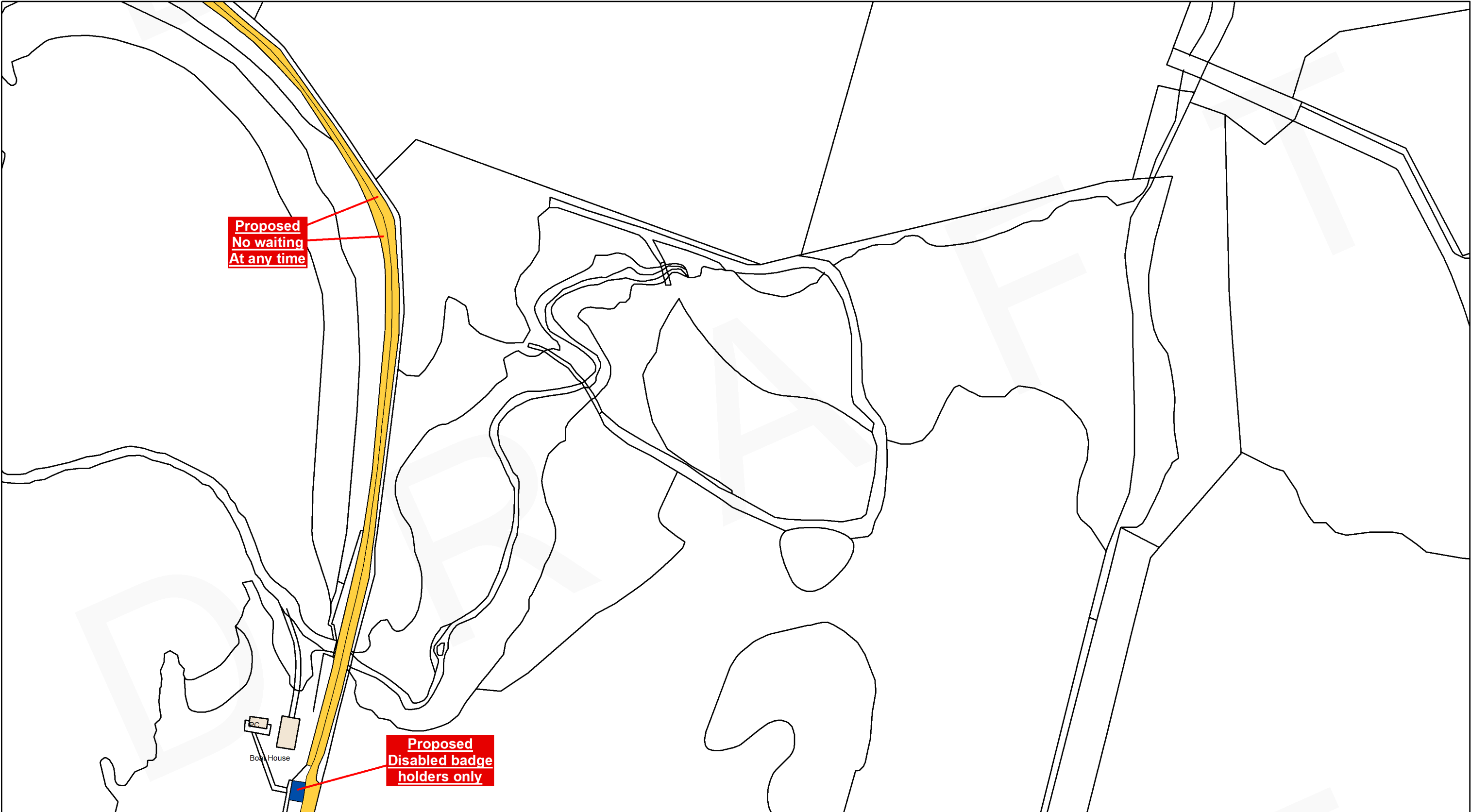


The Highland Council
Headquarters
Glenurquhart Rd
Inverness
IV35NX

SCALE
1:1250

DATE
TBC

MAP NUMBER
DG747



This is the Plan with Map Number (DG748) referred to in the foregoing

The Highland Council
(Prohibition and Restriction of Waiting and Loading and Parking Places)
(Decriminalised Parking Enforcement and Consolidation)
Variation Eleven Order 2025

Signed by Proper Officer

Reproduced by permission of Ordnance Survey on behalf of HMSO
© Crown copyright and database rights 2025 Ordnance Survey AC0000849432
This plan has been produced specifically to supply an individual with value added Local Authority information.
Unauthorised reproduction infringes Crown Copyright and may lead to prosecution or Civil Proceed

Restriction Key

- | | | | |
|---|-------------------------------------|---|-----------------------------|
| No Waiting At Any Time | No Waiting At Any Time / No Loading | No Waiting At Any Time / No Loading At Any Time | No Waiting / No Loading |
| No Waiting | Loading Restrictions | Taxi Ranks | Pay And Display |
| Permit Holders Only | Limited Waiting | Miscellaneous Restrictions | Disabled Badge Holders Only |
| No Stopping At Any time On Verge Or Footway | Dual Use Restrictions | Zonal Restrictions (Excluding Pedestrian Zones) | Pedestrian Zones |
| No Stopping On Main Carriageway | | | |

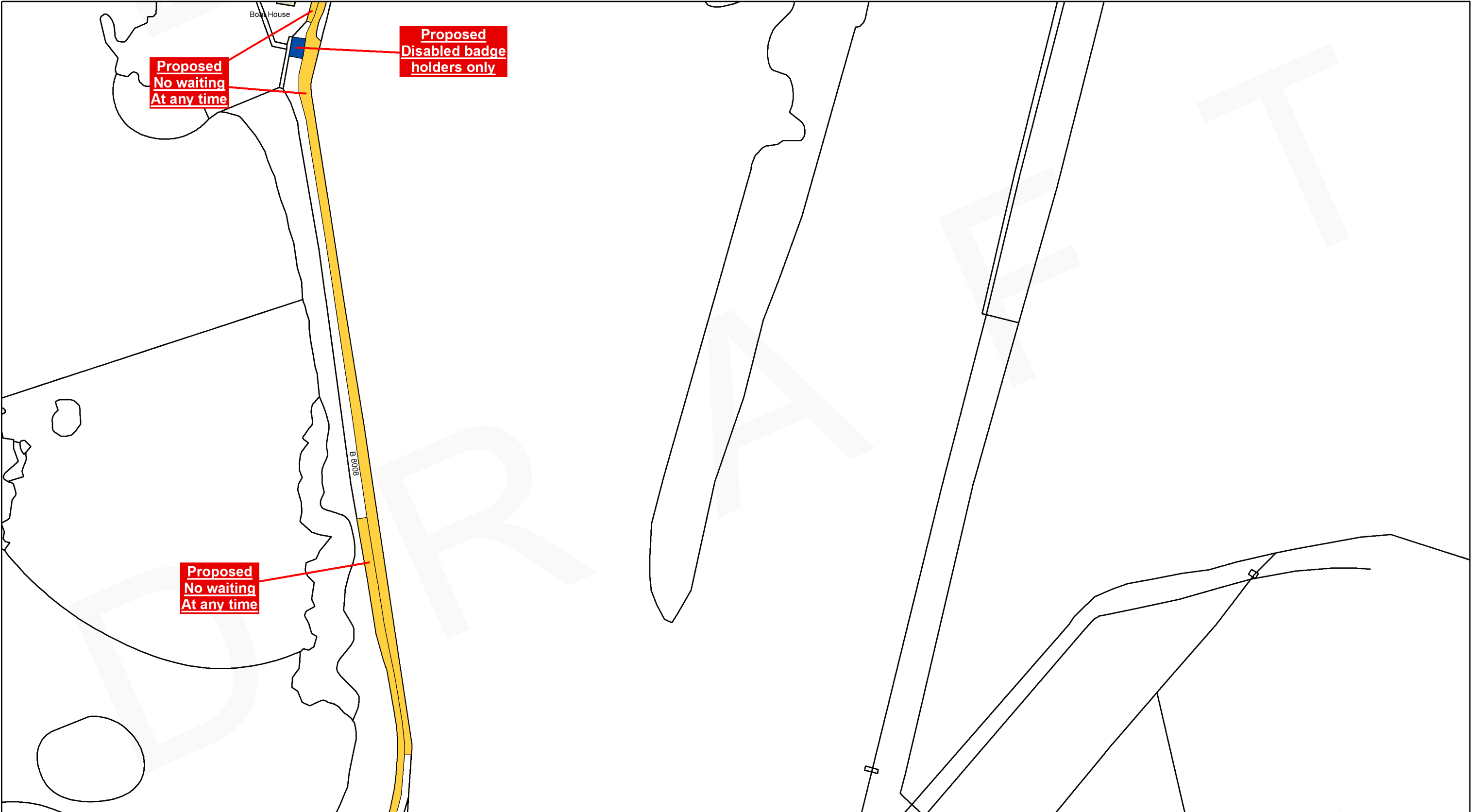


The Highland Council
Headquarters
Glenurquhart Rd
Inverness
IV35NX

SCALE
1:1250

DATE
TBC

MAP NUMBER
DG748



This is the Plan with Map Number (DG749) referred to in the foregoing

The Highland Council
(Prohibition and Restriction of Waiting and Loading and Parking Places)
(Decriminalised Parking Enforcement and Consolidation)
Variation Eleven Order 2025

Signed by Proper Officer

Reproduced by permission of Ordnance Survey on behalf of HMSO
© Crown copyright and database rights 2025 Ordnance Survey AC0000849432
This plan has been produced specifically to supply an individual with value added Local Authority information.
Unauthorised reproduction infringes Crown Copyright and may lead to prosecution or Civil Proceed

Restriction Key

- | | | | |
|---|-------------------------------------|---|-----------------------------|
| No Waiting At Any Time | No Waiting At Any Time / No Loading | No Waiting At Any Time / No Loading At Any Time | No Waiting / No Loading |
| No Waiting | Loading Restrictions | Taxi Ranks | Pay And Display |
| Permit Holders Only | Limited Waiting | Miscellaneous Restrictions | Disabled Badge Holders Only |
| No Stopping At Any time On Verge Or Footway | Dual Use Restrictions | Zonal Restrictions (Excluding Pedestrian Zones) | Pedestrian Zones |
| No Stopping On Main Carriageway | | | |



The Highland Council
Headquarters
Glenurquhart Rd
Inverness
IV35NX

SCALE
1:1250

DATE
TBC

MAP NUMBER
DG749




















This is the Plan with Map Number (DG750) referred to in the foregoing

The Highland Council
(Prohibition and Restriction of
Waiting and Loading and Parking Places)
(Decriminalised Parking Enforcement
and Consolidation)
Variation Eleven Order 2025

Signed by Proper Officer

Reproduced by permission of Ordnance Survey on behalf of HMSO
© Crown copyright and database
rights 2025 Ordnance Survey AC0000849432
This plan has been produced specifically to supply an individual
with value added Local Authority information.
Unauthorised reproduction infringes Crown Copyright
and may lead to prosecution or Civil Proceed

Restriction Key

- | | | | |
|--|---|---|---|
|  No Waiting At Any Time |  No Waiting At Any Time / No Loading |  No Waiting At Any Time / No Loading At Any Time |  No Waiting / No Loading |
|  No Waiting |  Loading Restrictions |  Taxi Ranks |  Pay And Display |
|  Permit Holders Only |  Limited Waiting |  Miscellaneous Restrictions |  Disabled Badge Holders Only |
|  No Stopping At Any time On Verge Or Footway |  Dual Use Restrictions |  Zonal Restrictions (Excluding Pedestrian Zones) |  Pedestrian Zones |
|  No Stopping On Main Carriageway | | | |



The Highland Council
Headquarters
Glenurquhart Rd
Inverness
IV35NX

SCALE
1:1250

DATE
TBC

MAP NUMBER
DG750



This is the Plan with Map Number (DH741) referred to in the foregoing

The Highland Council
(Prohibition and Restriction of Waiting and Loading and Parking Places)
(Decriminalised Parking Enforcement and Consolidation)
Variation Eleven Order 2025

Signed by Proper Officer

Reproduced by permission of Ordnance Survey on behalf of HMSO
© Crown copyright and database rights 2025 Ordnance Survey AC0000849432
This plan has been produced specifically to supply an individual with value added Local Authority information.
Unauthorised reproduction infringes Crown Copyright and may lead to prosecution or Civil Proceed

Restriction Key

- | | | | |
|---|-------------------------------------|---|-----------------------------|
| No Waiting At Any Time | No Waiting At Any Time / No Loading | No Waiting At Any Time / No Loading At Any Time | No Waiting / No Loading |
| No Waiting | Loading Restrictions | Taxi Ranks | Pay And Display |
| Permit Holders Only | Limited Waiting | Miscellaneous Restrictions | Disabled Badge Holders Only |
| No Stopping At Any time On Verge Or Footway | Dual Use Restrictions | Zonal Restrictions (Excluding Pedestrian Zones) | Pedestrian Zones |
| No Stopping On Main Carriageway | | | |



The Highland Council
Headquarters
Glenurquhart Rd
Inverness
IV35NX

SCALE
1:1250

DATE
TBC

MAP NUMBER
DH741




















This is the Plan with Map Number (DH742) referred to in the foregoing

The Highland Council
(Prohibition and Restriction of Waiting and Loading and Parking Places)
(Decriminalised Parking Enforcement and Consolidation)
Variation Eleven Order 2025

Signed by Proper Officer

Reproduced by permission of Ordnance Survey on behalf of HMSO
© Crown copyright and database rights 2025 Ordnance Survey AC0000849432
This plan has been produced specifically to supply an individual with value added Local Authority information.
Unauthorised reproduction infringes Crown Copyright and may lead to prosecution or Civil Proceed

Restriction Key

- | | | | |
|--|---|---|---|
|  No Waiting At Any Time |  No Waiting At Any Time / No Loading |  No Waiting At Any Time / No Loading At Any Time |  No Waiting / No Loading |
|  No Waiting |  Loading Restrictions |  Taxi Ranks |  Pay And Display |
|  Permit Holders Only |  Limited Waiting |  Miscellaneous Restrictions |  Disabled Badge Holders Only |
|  No Stopping At Any time On Verge Or Footway |  Dual Use Restrictions |  Zonal Restrictions (Excluding Pedestrian Zones) |  Pedestrian Zones |
|  No Stopping On Main Carriageway | | | |



The Highland Council
Headquarters
Glenurquhart Rd
Inverness
IV35NX

SCALE

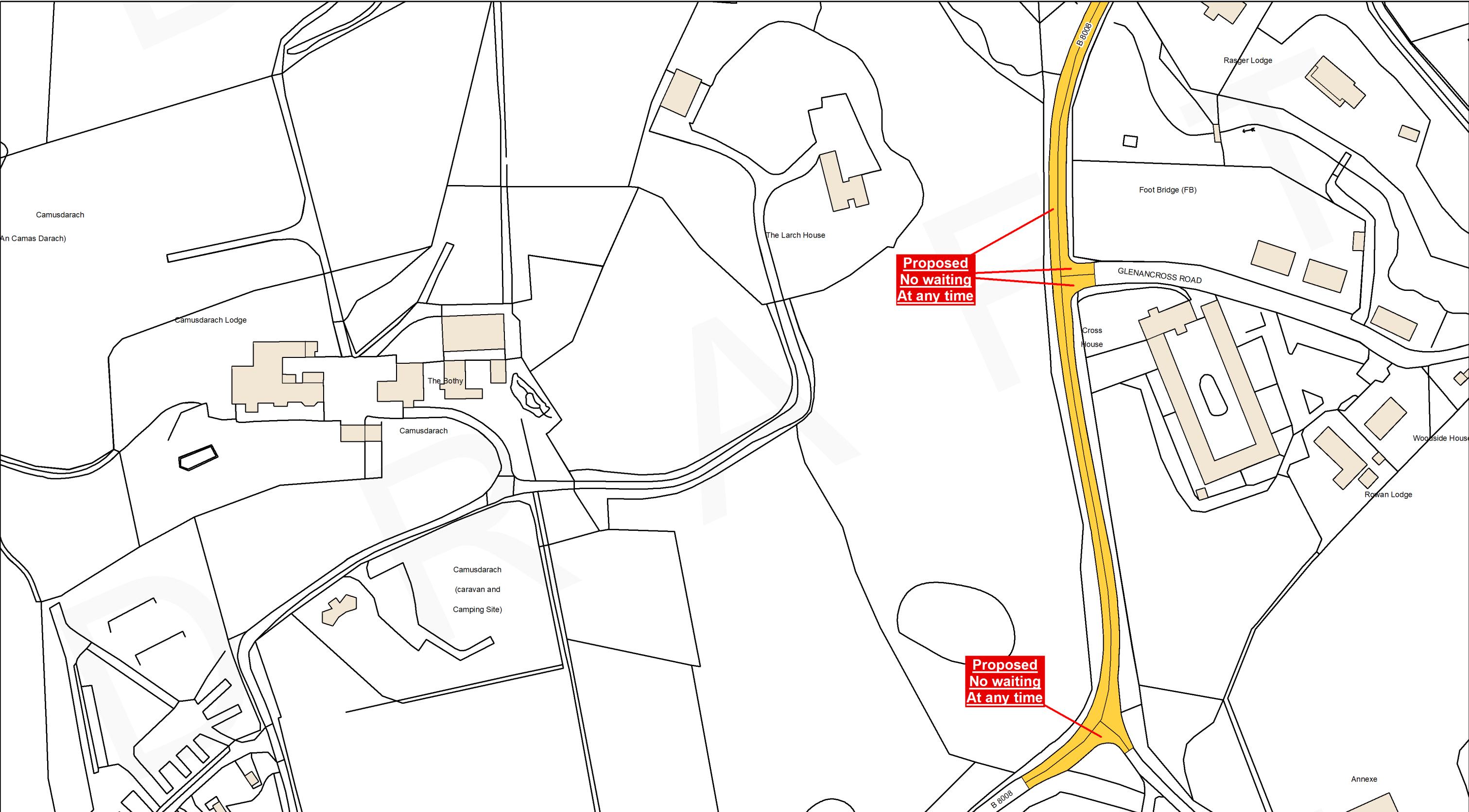
1:1250

DATE

TBC

MAP NUMBER

DH742














This is the Plan with Map Number (DH743) referred to in the foregoing

The Highland Council
(Prohibition and Restriction of Waiting and Loading and Parking Places)
(Decriminalised Parking Enforcement and Consolidation)
Variation Eleven Order 2025

Signed by Proper Officer

Reproduced by permission of Ordnance Survey on behalf of HMSO
© Crown copyright and database rights 2025 Ordnance Survey AC0000849432
This plan has been produced specifically to supply an individual with value added Local Authority information.
Unauthorised reproduction infringes Crown Copyright and may lead to prosecution or Civil Proceed

Restriction Key

- | | | | |
|--|---|---|---|
|  No Waiting At Any Time |  No Waiting At Any Time / No Loading |  No Waiting At Any Time / No Loading At Any Time |  No Waiting / No Loading |
|  No Waiting |  Loading Restrictions |  Taxi Ranks |  Pay And Display |
|  Permit Holders Only |  Limited Waiting |  Miscellaneous Restrictions |  Disabled Badge Holders Only |
|  No Stopping At Any time On Verge Or Footway |  Dual Use Restrictions |  Zonal Restrictions (Excluding Pedestrian Zones) |  Pedestrian Zones |
|  No Stopping On Main Carriageway | | | |



The Highland Council
Headquarters
Glenurquhart Rd
Inverness
IV35NX

SCALE
1:1250

DATE
TBC

MAP NUMBER
DH743



This is the Plan with Map Number (DH744) referred to in the foregoing

The Highland Council
(Prohibition and Restriction of Waiting and Loading and Parking Places)
(Decriminalised Parking Enforcement and Consolidation)
Variation Eleven Order 2025

Signed by Proper Officer

Reproduced by permission of Ordnance Survey on behalf of HMSO
© Crown copyright and database rights 2025 Ordnance Survey AC0000849432
This plan has been produced specifically to supply an individual with value added Local Authority information.
Unauthorised reproduction infringes Crown Copyright and may lead to prosecution or Civil Proceed

Restriction Key

No Waiting At Any Time	No Waiting At Any Time / No Loading	No Waiting At Any Time / No Loading At Any Time	No Waiting / No Loading
No Waiting	Loading Restrictions	Taxi Ranks	Pay And Display
Permit Holders Only	Limited Waiting	Miscellaneous Restrictions	Disabled Badge Holders Only
No Stopping At Any time On Verge Or Footway	Dual Use Restrictions	Zonal Restrictions (Excluding Pedestrian Zones)	Pedestrian Zones
No Stopping On Main Carriageway			

The Highland Council
Comhairle na Gàidhealtachd

The Highland Council
Headquarters
Glenurquhart Rd
Inverness
IV35NX

SCALE
1:1250

DATE
TBC

MAP NUMBER
DH744



This is the Plan with Map Number (DI741) referred to in the foregoing

The Highland Council
(Prohibition and Restriction of Waiting and Loading and Parking Places)
(Decriminalised Parking Enforcement and Consolidation)
Variation Eleven Order 2025

Signed by Proper Officer

Reproduced by permission of Ordnance Survey on behalf of HMSO
© Crown copyright and database rights 2025 Ordnance Survey AC0000849432
This plan has been produced specifically to supply an individual with value added Local Authority information.
Unauthorised reproduction infringes Crown Copyright and may lead to prosecution or Civil Proceed

Restriction Key

- | | | | |
|---|-------------------------------------|---|-----------------------------|
| No Waiting At Any Time | No Waiting At Any Time / No Loading | No Waiting At Any Time / No Loading At Any Time | No Waiting / No Loading |
| No Waiting | Loading Restrictions | Taxi Ranks | Pay And Display |
| Permit Holders Only | Limited Waiting | Miscellaneous Restrictions | Disabled Badge Holders Only |
| No Stopping At Any time On Verge Or Footway | Dual Use Restrictions | Zonal Restrictions (Excluding Pedestrian Zones) | Pedestrian Zones |
| No Stopping On Main Carriageway | | | |



The Highland Council
Headquarters
Glenurquhart Rd
Inverness
IV35NX

SCALE
1:1250

DATE
TBC

MAP NUMBER
DI741



This is the Plan with Map Number (DJ741) referred to in the foregoing

The Highland Council
(Prohibition and Restriction of
Waiting and Loading and Parking Places)
(Decriminalised Parking Enforcement
and Consolidation)
Variation Eleven Order 2025

Signed by Proper Officer

Reproduced by permission of Ordnance Survey on behalf of HMSO
© Crown copyright and database
rights 2025 Ordnance Survey AC0000849432
This plan has been produced specifically to supply an individual
with value added Local Authority information.
Unauthorised reproduction infringes Crown Copyright
and may lead to prosecution or Civil Proceed

Restriction Key

- | | | | |
|---|-------------------------------------|---|-----------------------------|
| No Waiting At Any Time | No Waiting At Any Time / No Loading | No Waiting At Any Time / No Loading At Any Time | No Waiting / No Loading |
| No Waiting | Loading Restrictions | Taxi Ranks | Pay And Display |
| Permit Holders Only | Limited Waiting | Miscellaneous Restrictions | Disabled Badge Holders Only |
| No Stopping At Any time On Verge Or Footway | Dual Use Restrictions | Zonal Restrictions (Excluding Pedestrian Zones) | Pedestrian Zones |
| No Stopping On Main Carriageway | | | |

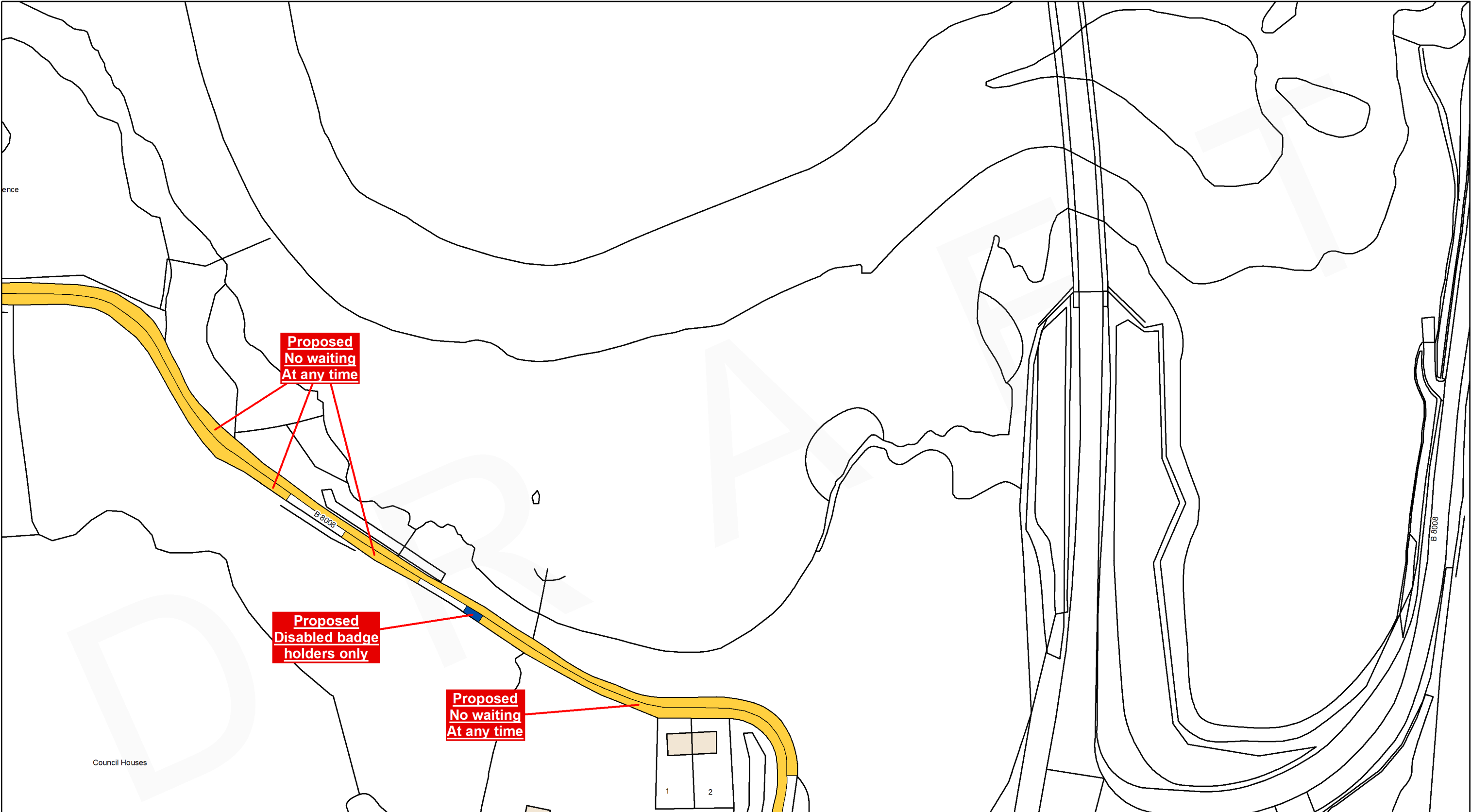


The Highland Council
Headquarters
Glenurquhart Rd
Inverness
IV35NX

SCALE
1:1250

DATE
TBC

MAP NUMBER
DJ741




















This is the Plan with Map Number (DK741) referred to in the foregoing

The Highland Council
(Prohibition and Restriction of Waiting and Loading and Parking Places)
(Decriminalised Parking Enforcement and Consolidation)
Variation Eleven Order 2025

Signed by Proper Officer

Reproduced by permission of Ordnance Survey on behalf of HMSO
© Crown copyright and database rights 2025 Ordnance Survey AC0000849432
This plan has been produced specifically to supply an individual with value added Local Authority information.
Unauthorised reproduction infringes Crown Copyright and may lead to prosecution or Civil Proceed

Restriction Key

- | | | | |
|--|---|---|---|
|  No Waiting At Any Time |  No Waiting At Any Time / No Loading |  No Waiting At Any Time / No Loading At Any Time |  No Waiting / No Loading |
|  No Waiting |  Loading Restrictions |  Taxi Ranks |  Pay And Display |
|  Permit Holders Only |  Limited Waiting |  Miscellaneous Restrictions |  Disabled Badge Holders Only |
|  No Stopping At Any time On Verge Or Footway |  Dual Use Restrictions |  Zonal Restrictions (Excluding Pedestrian Zones) |  Pedestrian Zones |
|  No Stopping On Main Carriageway | | | |

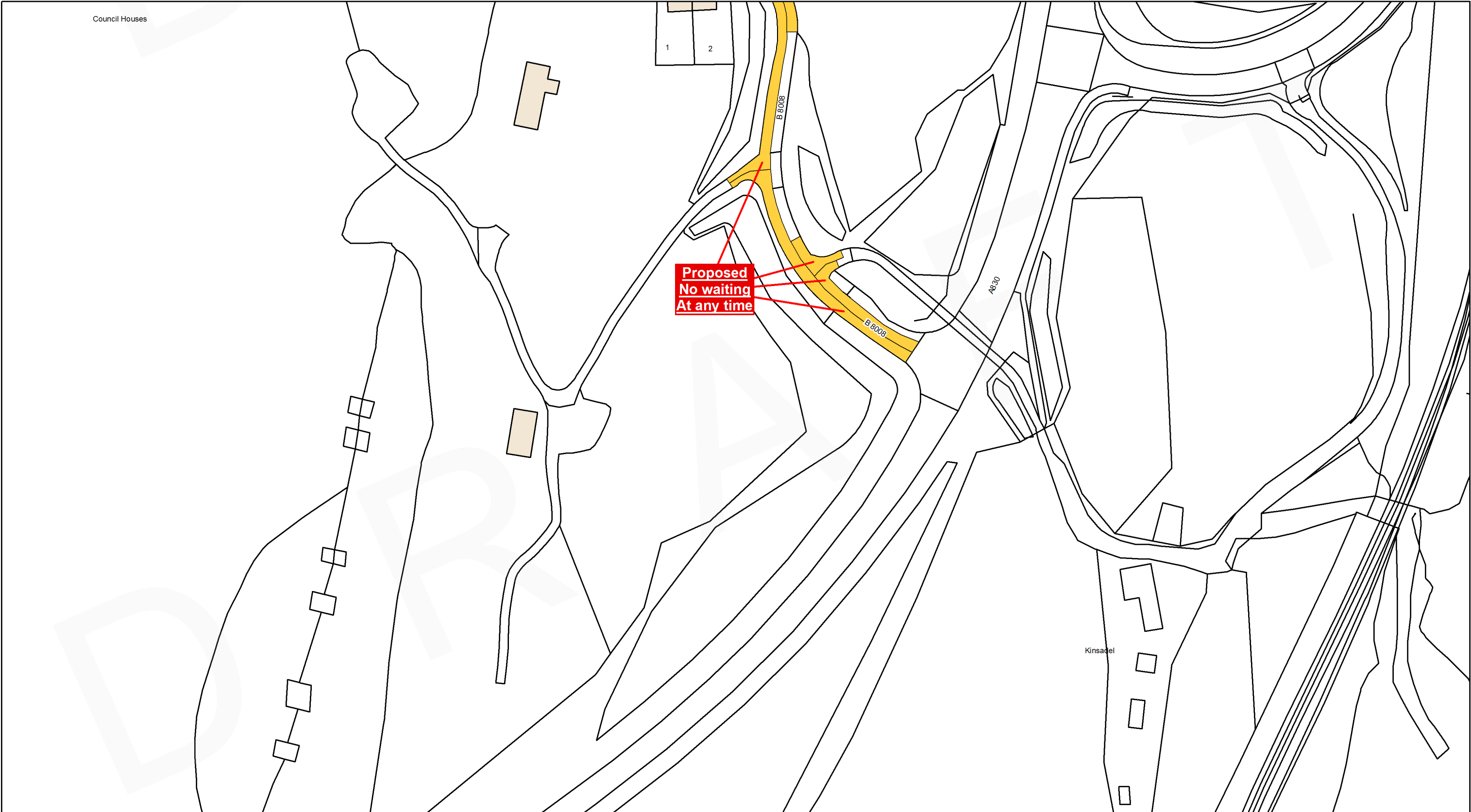


The Highland Council
Headquarters
Glenurquhart Rd
Inverness
IV35NX

SCALE
1:1250

DATE
TBC

MAP NUMBER
DK741



This is the Plan with Map Number (DK742) referred to in the foregoing

The Highland Council
(Prohibition and Restriction of Waiting and Loading and Parking Places)
(Decriminalised Parking Enforcement and Consolidation)
Variation Eleven Order 2025

Signed by Proper Officer

Reproduced by permission of Ordnance Survey on behalf of HMSO
© Crown copyright and database rights 2025 Ordnance Survey AC0000849432
This plan has been produced specifically to supply an individual with value added Local Authority information.
Unauthorised reproduction infringes Crown Copyright and may lead to prosecution or Civil Proceed

Restriction Key

- | | | | |
|---|-------------------------------------|---|-----------------------------|
| No Waiting At Any Time | No Waiting At Any Time / No Loading | No Waiting At Any Time / No Loading At Any Time | No Waiting / No Loading |
| No Waiting | Loading Restrictions | Taxi Ranks | Pay And Display |
| Permit Holders Only | Limited Waiting | Miscellaneous Restrictions | Disabled Badge Holders Only |
| No Stopping At Any time On Verge Or Footway | Dual Use Restrictions | Zonal Restrictions (Excluding Pedestrian Zones) | Pedestrian Zones |
| No Stopping On Main Carriageway | | | |

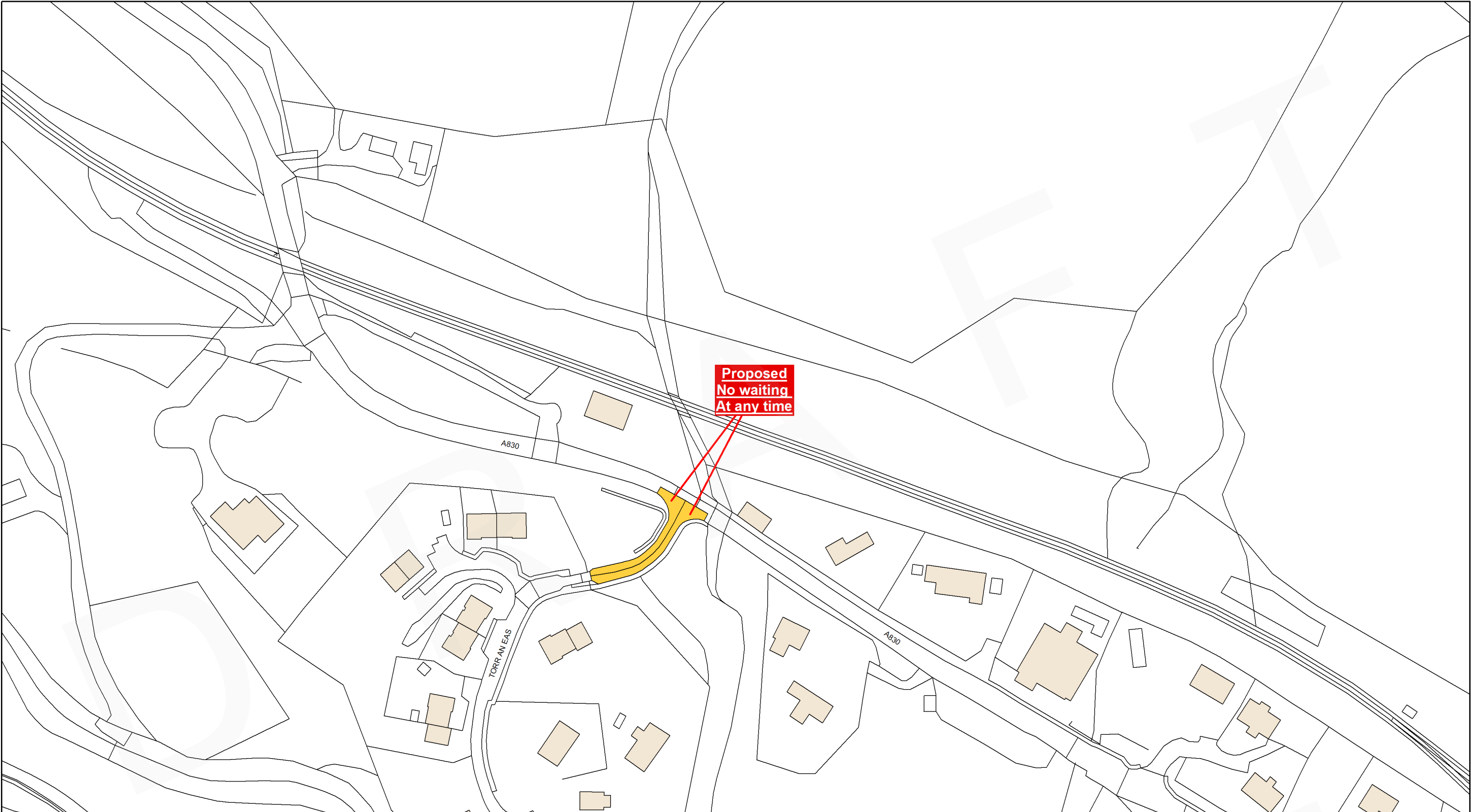


The Highland Council
Headquarters
Glenurquhart Rd
Inverness
IV35NX

SCALE
1:1250

DATE
TBC

MAP NUMBER
DK742



This is the Plan with Map Number (FD784) referred to in the foregoing

The Highland Council
(Prohibition and Restriction of Waiting and Loading and Parking Places)
(Decriminalised Parking Enforcement and Consolidation)
Variation Eleven Order 2025

Signed by Proper Officer

Reproduced by permission of Ordnance Survey on behalf of HMSO
© Crown copyright and database rights 2025 Ordnance Survey AC0000849432
This plan has been produced specifically to supply an individual with value added Local Authority information.
Unauthorised reproduction infringes Crown Copyright and may lead to prosecution or Civil Proceed

Restriction Key

- | | | | |
|---|-------------------------------------|---|-----------------------------|
| No Waiting At Any Time | No Waiting At Any Time / No Loading | No Waiting At Any Time / No Loading At Any Time | No Waiting / No Loading |
| No Waiting | Loading Restrictions | Taxi Ranks | Pay And Display |
| Permit Holders Only | Limited Waiting | Miscellaneous Restrictions | Disabled Badge Holders Only |
| No Stopping At Any time On Verge Or Footway | Dual Use Restrictions | Zonal Restrictions (Excluding Pedestrian Zones) | Pedestrian Zones |
| No Stopping On Main Carriageway | | | |



The Highland Council
Headquarters
Glenurquhart Rd
Inverness
IV35NX

SCALE
1:1250

DATE
TBC

MAP NUMBER
FD784



This is the Plan with Map Number (FD785) referred to in the foregoing

The Highland Council
(Prohibition and Restriction of Waiting and Loading and Parking Places)
(Decriminalised Parking Enforcement and Consolidation)
Variation Eleven Order 2025

Signed by Proper Officer

Reproduced by permission of Ordnance Survey on behalf of HMSO
© Crown copyright and database rights 2025 Ordnance Survey AC0000849432
This plan has been produced specifically to supply an individual with value added Local Authority information.
Unauthorised reproduction infringes Crown Copyright and may lead to prosecution or Civil Proceed

Restriction Key

- | | | | |
|---|-------------------------------------|---|-----------------------------|
| No Waiting At Any Time | No Waiting At Any Time / No Loading | No Waiting At Any Time / No Loading At Any Time | No Waiting / No Loading |
| No Waiting | Loading Restrictions | Taxi Ranks | Pay And Display |
| Permit Holders Only | Limited Waiting | Miscellaneous Restrictions | Disabled Badge Holders Only |
| No Stopping At Any time On Verge Or Footway | Dual Use Restrictions | Zonal Restrictions (Excluding Pedestrian Zones) | Pedestrian Zones |
| No Stopping On Main Carriageway | | | |



The Highland Council
Headquarters
Glenurquhart Rd
Inverness
IV35NX

SCALE
1:1250

DATE
TBC

MAP NUMBER
FD785



Proposed
No waiting
At any time

This is the Plan with Map Number
(FE785) referred to in the foregoing

The Highland Council
(Prohibition and Restriction of
Waiting and Loading and Parking Places)
(Decriminalised Parking Enforcement
and Consolidation)
Variation Eleven Order 2025

Signed by Proper Officer

Reproduced by permission of Ordnance Survey on behalf of HMSO
© Crown copyright and database
rights 2025 Ordnance Survey AC0000849432
This plan has been produced specifically to supply an individual
with value added Local Authority information.
Unauthorised reproduction infringes Crown Copyright
and may lead to prosecution or Civil Proceed

Restriction Key

- | | | | |
|--|--|---|--------------------------------|
| No Waiting At Any Time | No Waiting At Any Time /
No Loading | No Waiting At Any Time /
No Loading At Any Time | No Waiting /
No Loading |
| No Waiting | Loading Restrictions | Taxi Ranks | Pay And Display |
| Permit Holders Only | Limited Waiting | Miscellaneous
Restrictions | Disabled Badge
Holders Only |
| No Stopping At Any time
On Verge Or Footway | Dual Use Restrictions | Zonal Restrictions
(Excluding Pedestrian
Zones) | Pedestrian Zones |
| No Stopping On
Main Carriageway | | | |



The Highland Council
Headquarters
Glenurquhart Rd
Inverness
IV35NX

SCALE

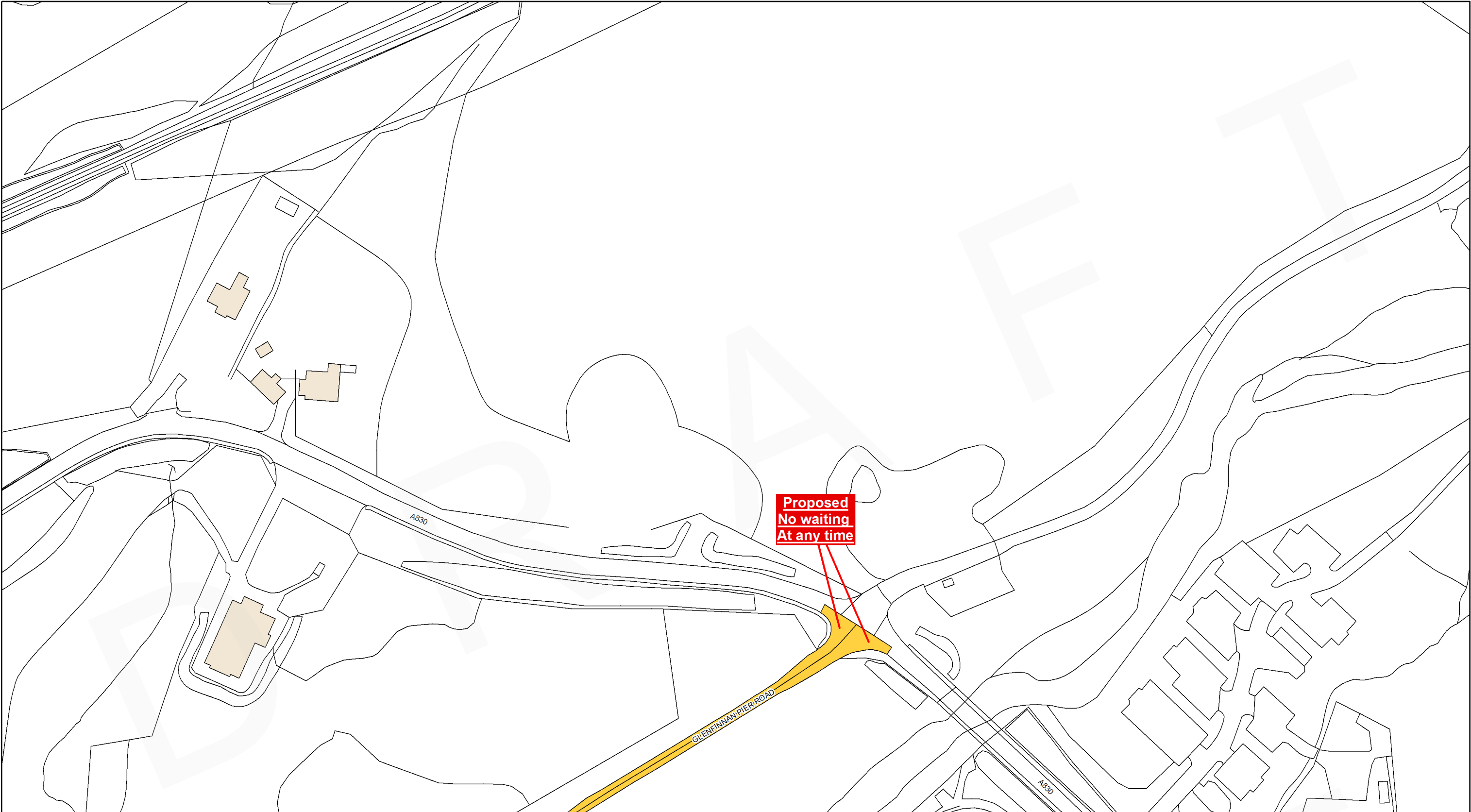
1:1250

DATE

TBC

MAP NUMBER

FE785



















This is the Plan with Map Number (FF785) referred to in the foregoing

The Highland Council
(Prohibition and Restriction of Waiting and Loading and Parking Places)
(Decriminalised Parking Enforcement and Consolidation)
Variation Eleven Order 2025

Signed by Proper Officer

Reproduced by permission of Ordnance Survey on behalf of HMSO
© Crown copyright and database rights 2025 Ordnance Survey AC0000849432
This plan has been produced specifically to supply an individual with value added Local Authority information.
Unauthorised reproduction infringes Crown Copyright and may lead to prosecution or Civil Proceed

Restriction Key

- | | | | |
|--|---|---|---|
|  No Waiting At Any Time |  No Waiting At Any Time / No Loading |  No Waiting At Any Time / No Loading At Any Time |  No Waiting / No Loading |
|  No Waiting |  Loading Restrictions |  Taxi Ranks |  Pay And Display |
|  Permit Holders Only |  Limited Waiting |  Miscellaneous Restrictions |  Disabled Badge Holders Only |
|  No Stopping At Any time On Verge Or Footway |  Dual Use Restrictions |  Zonal Restrictions (Excluding Pedestrian Zones) |  Pedestrian Zones |
|  No Stopping On Main Carriageway | | | |

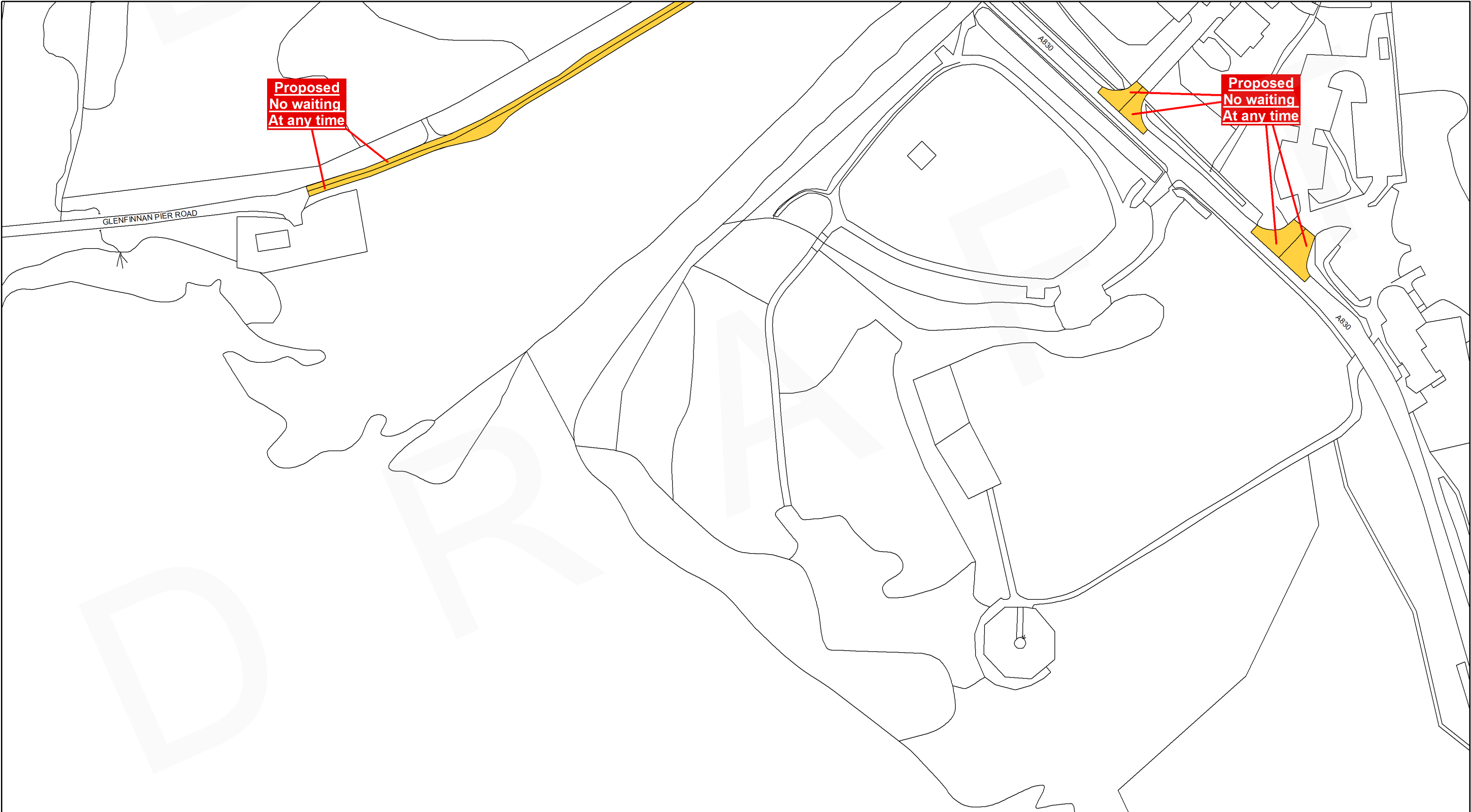


The Highland Council
Headquarters
Glenurquhart Rd
Inverness
IV35NX

SCALE
1:1250

DATE
TBC

MAP NUMBER
FF785



This is the Plan with Map Number (FF786) referred to in the foregoing

The Highland Council
(Prohibition and Restriction of Waiting and Loading and Parking Places)
(Decriminalised Parking Enforcement and Consolidation)
Variation Eleven Order 2025

Signed by Proper Officer

Reproduced by permission of Ordnance Survey on behalf of HMSO
© Crown copyright and database rights 2025 Ordnance Survey AC0000849432
This plan has been produced specifically to supply an individual with value added Local Authority information.
Unauthorised reproduction infringes Crown Copyright and may lead to prosecution or Civil Proceed

Restriction Key

- | | | | |
|---|-------------------------------------|---|-----------------------------|
| No Waiting At Any Time | No Waiting At Any Time / No Loading | No Waiting At Any Time / No Loading At Any Time | No Waiting / No Loading |
| No Waiting | Loading Restrictions | Taxi Ranks | Pay And Display |
| Permit Holders Only | Limited Waiting | Miscellaneous Restrictions | Disabled Badge Holders Only |
| No Stopping At Any time On Verge Or Footway | Dual Use Restrictions | Zonal Restrictions (Excluding Pedestrian Zones) | Pedestrian Zones |
| No Stopping On Main Carriageway | | | |

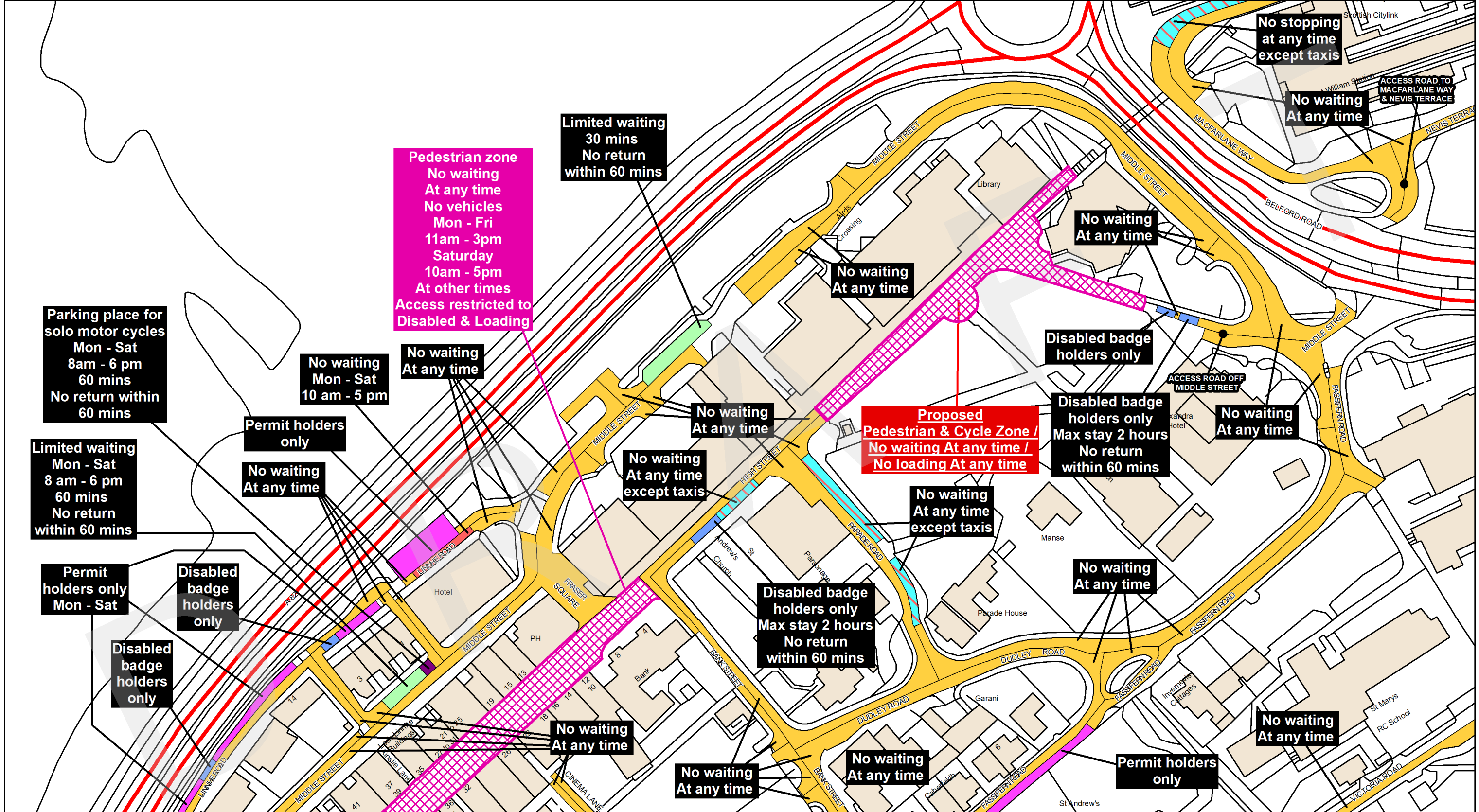


The Highland Council
Headquarters
Glenurquhart Rd
Inverness
IV35NX

SCALE
1:1250

DATE
TBC

MAP NUMBER
FF786


















This is the Plan with Map Number (GU812c) referred to in the foregoing

The Highland Council
(Prohibition and Restriction of
Waiting and Loading and Parking Places)
(Decriminalised Parking Enforcement
and Consolidation)
Variation Eleven Order 2025

Signed by Proper Officer

Reproduced by permission of Ordnance Survey on behalf of HMSO
© Crown copyright and database
rights 2025 Ordnance Survey AC0000849432
This plan has been produced specifically to supply an individual
with value added Local Authority information.
Unauthorised reproduction infringes Crown Copyright
and may lead to prosecution or Civil Proceed

Restriction Key

 No Waiting At Any Time	 No Waiting At Any Time / No Loading	 No Waiting At Any Time / No Loading At Any Time	 No Waiting / No Loading
 No Waiting	 Loading Restrictions	 Taxi Ranks	 Pay And Display
 Permit Holders Only	 Limited Waiting	 Miscellaneous Restrictions	 Disabled Badge Holders Only
 No Stopping At Any time On Verge Or Footway	 Dual Use Restrictions	 Zonal Restrictions (Excluding Pedestrian Zones)	 Pedestrian Zones
 No Stopping On Main Carriageway			

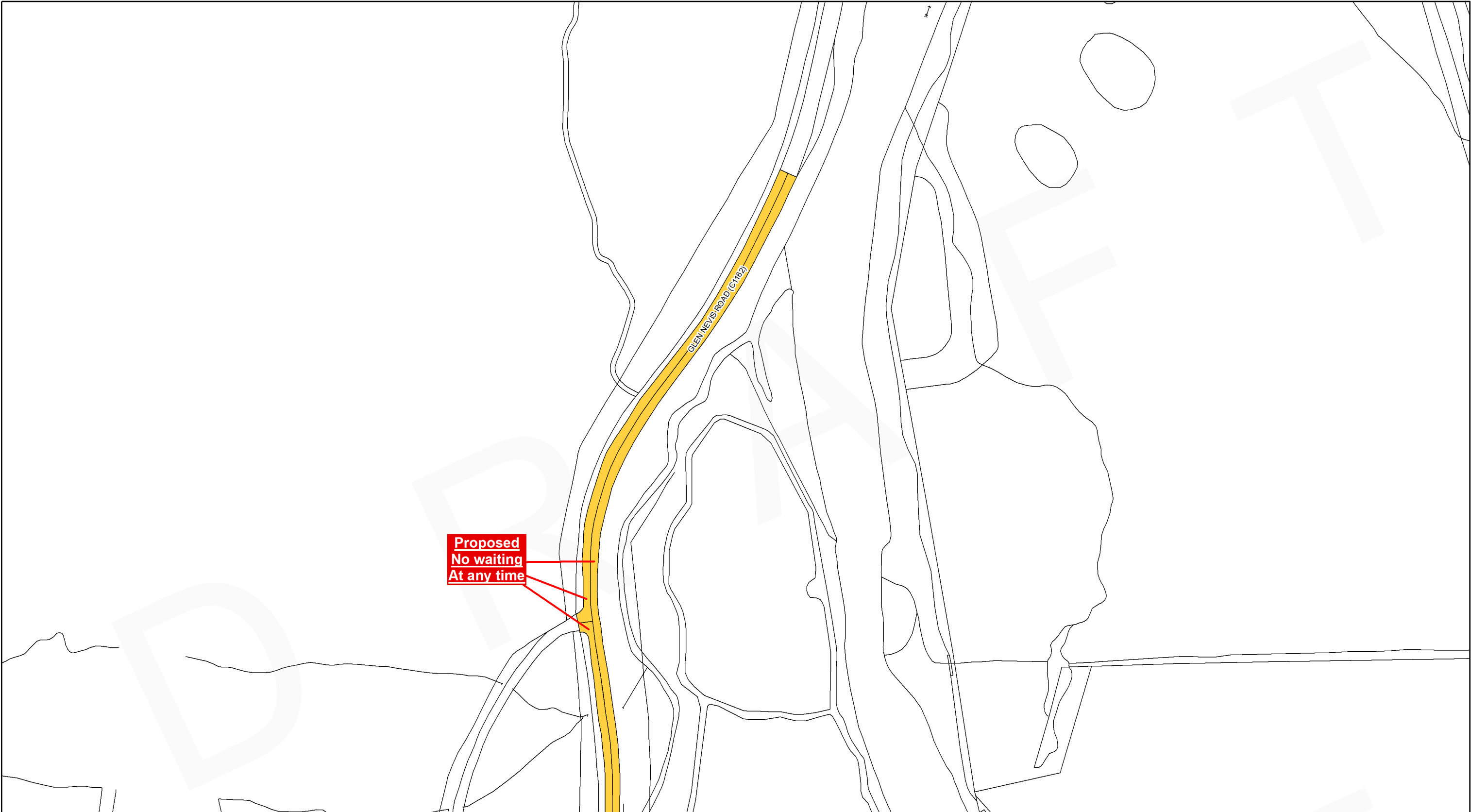


The Highland Council
Headquarters
Glenurquhart Rd
Inverness
IV35NX

SCALE
1:1250

DATE
TBC

MAP NUMBER
GU812c




















This is the Plan with Map Number (GY815) referred to in the foregoing

The Highland Council
(Prohibition and Restriction of Waiting and Loading and Parking Places)
(Decriminalised Parking Enforcement and Consolidation)
Variation Eleven Order 2025

Signed by Proper Officer

Reproduced by permission of Ordnance Survey on behalf of HMSO
© Crown copyright and database rights 2025 Ordnance Survey AC0000849432
This plan has been produced specifically to supply an individual with value added Local Authority information.
Unauthorised reproduction infringes Crown Copyright and may lead to prosecution or Civil Proceed

Restriction Key

- | | | | |
|--|---|---|---|
|  No Waiting At Any Time |  No Waiting At Any Time / No Loading |  No Waiting At Any Time / No Loading At Any Time |  No Waiting / No Loading |
|  No Waiting |  Loading Restrictions |  Taxi Ranks |  Pay And Display |
|  Permit Holders Only |  Limited Waiting |  Miscellaneous Restrictions |  Disabled Badge Holders Only |
|  No Stopping At Any time On Verge Or Footway |  Dual Use Restrictions |  Zonal Restrictions (Excluding Pedestrian Zones) |  Pedestrian Zones |
|  No Stopping On Main Carriageway | | | |

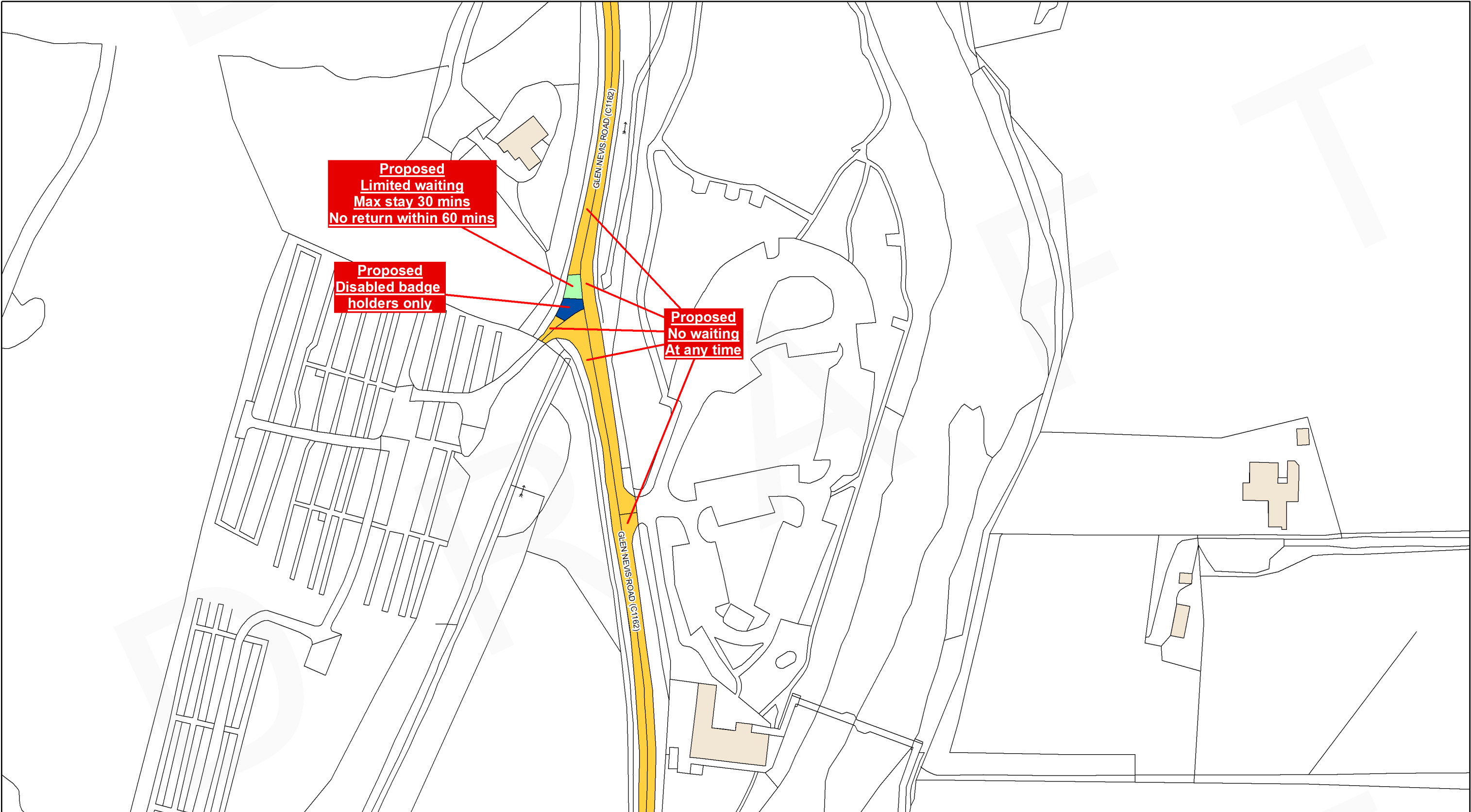


The Highland Council
Headquarters
Glenurquhart Rd
Inverness
IV35NX

SCALE
1:1250

DATE
TBC

MAP NUMBER
GY815




















This is the Plan with Map Number (GY816) referred to in the foregoing

The Highland Council
(Prohibition and Restriction of
Waiting and Loading and Parking Places)
(Decriminalised Parking Enforcement
and Consolidation)
Variation Eleven Order 2025

Signed by Proper Officer

Reproduced by permission of Ordnance Survey on behalf of HMSO
© Crown copyright and database
rights 2025 Ordnance Survey AC0000849432
This plan has been produced specifically to supply an individual
with value added Local Authority information.
Unauthorised reproduction infringes Crown Copyright
and may lead to prosecution or Civil Proceed

Restriction Key

- | | | | |
|--|---|---|---|
|  No Waiting At Any Time |  No Waiting At Any Time / No Loading |  No Waiting At Any Time / No Loading At Any Time |  No Waiting / No Loading |
|  No Waiting |  Loading Restrictions |  Taxi Ranks |  Pay And Display |
|  Permit Holders Only |  Limited Waiting |  Miscellaneous Restrictions |  Disabled Badge Holders Only |
|  No Stopping At Any time On Verge Or Footway |  Dual Use Restrictions |  Zonal Restrictions (Excluding Pedestrian Zones) |  Pedestrian Zones |
|  No Stopping On Main Carriageway | | | |

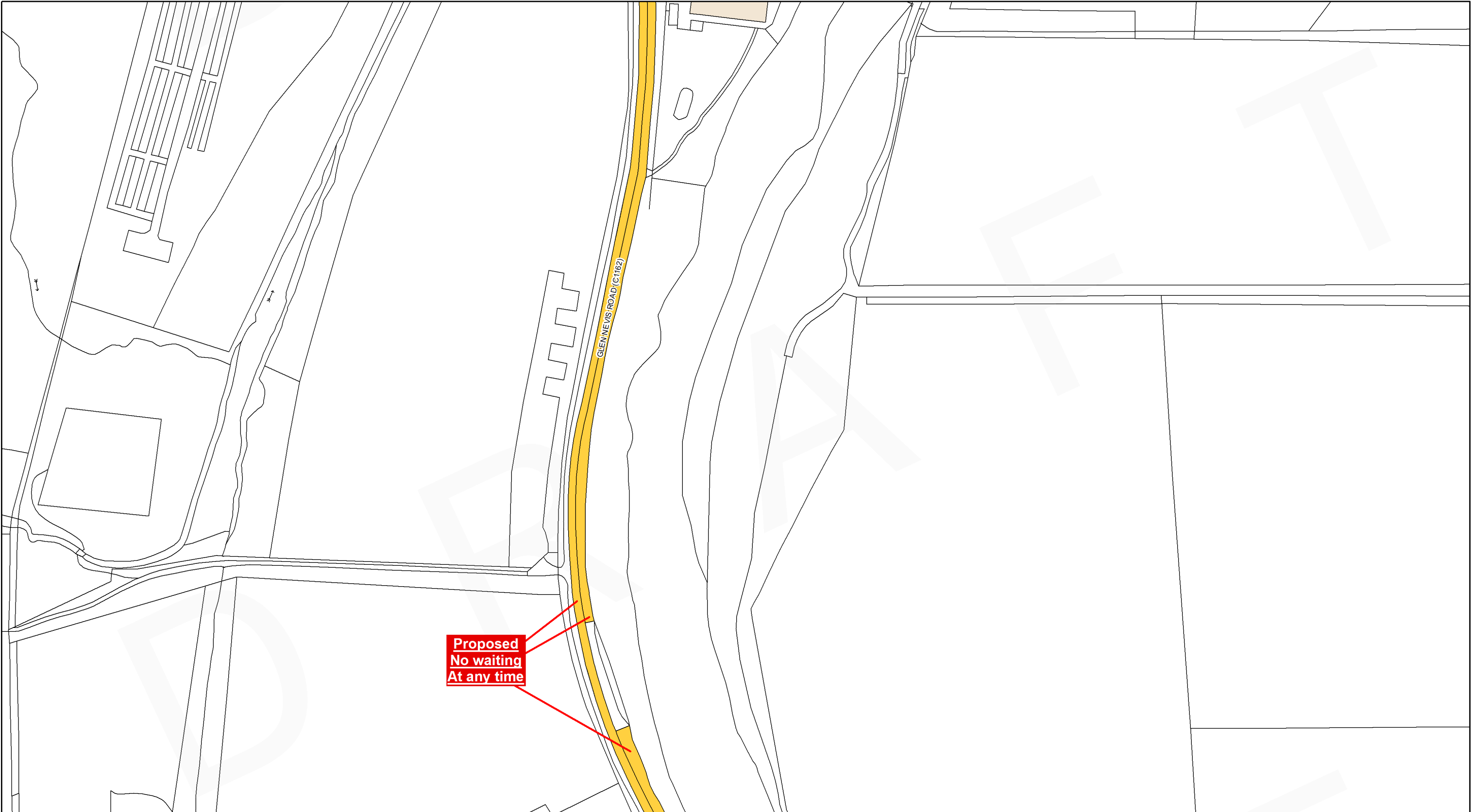


The Highland Council
Headquarters
Glenurquhart Rd
Inverness
IV35NX

SCALE
1:1250

DATE
TBC

MAP NUMBER
GY816



This is the Plan with Map Number (GY817) referred to in the foregoing

The Highland Council
(Prohibition and Restriction of Waiting and Loading and Parking Places)
(Decriminalised Parking Enforcement and Consolidation)
Variation Eleven Order 2025

Signed by Proper Officer

Reproduced by permission of Ordnance Survey on behalf of HMSO
© Crown copyright and database rights 2025 Ordnance Survey AC0000849432
This plan has been produced specifically to supply an individual with value added Local Authority information.
Unauthorised reproduction infringes Crown Copyright and may lead to prosecution or Civil Proceed

Restriction Key

- | | | | |
|---|-------------------------------------|---|-----------------------------|
| No Waiting At Any Time | No Waiting At Any Time / No Loading | No Waiting At Any Time / No Loading At Any Time | No Waiting / No Loading |
| No Waiting | Loading Restrictions | Taxi Ranks | Pay And Display |
| Permit Holders Only | Limited Waiting | Miscellaneous Restrictions | Disabled Badge Holders Only |
| No Stopping At Any time On Verge Or Footway | Dual Use Restrictions | Zonal Restrictions (Excluding Pedestrian Zones) | Pedestrian Zones |
| No Stopping On Main Carriageway | | | |

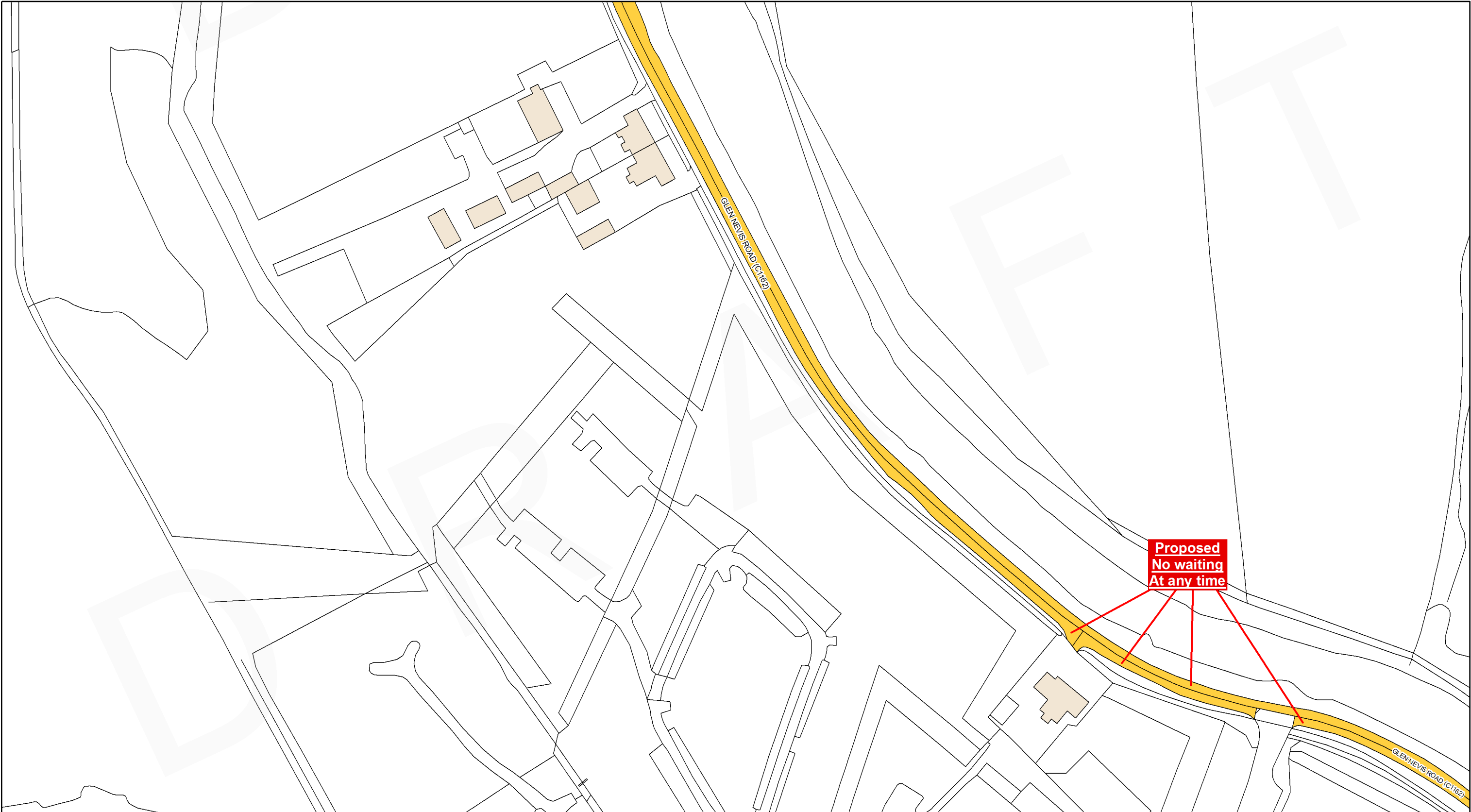


The Highland Council
Headquarters
Glenurquhart Rd
Inverness
IV35NX

SCALE
1:1250

DATE
TBC

MAP NUMBER
GY817




















This is the Plan with Map Number (GY818) referred to in the foregoing

The Highland Council
(Prohibition and Restriction of Waiting and Loading and Parking Places)
(Decriminalised Parking Enforcement and Consolidation)
Variation Eleven Order 2025

Signed by Proper Officer

Reproduced by permission of Ordnance Survey on behalf of HMSO
© Crown copyright and database rights 2025 Ordnance Survey AC0000849432
This plan has been produced specifically to supply an individual with value added Local Authority information.
Unauthorised reproduction infringes Crown Copyright and may lead to prosecution or Civil Proceed

Restriction Key

- | | | | |
|--|---|---|---|
|  No Waiting At Any Time |  No Waiting At Any Time / No Loading |  No Waiting At Any Time / No Loading At Any Time |  No Waiting / No Loading |
|  No Waiting |  Loading Restrictions |  Taxi Ranks |  Pay And Display |
|  Permit Holders Only |  Limited Waiting |  Miscellaneous Restrictions |  Disabled Badge Holders Only |
|  No Stopping At Any time On Verge Or Footway |  Dual Use Restrictions |  Zonal Restrictions (Excluding Pedestrian Zones) |  Pedestrian Zones |
|  No Stopping On Main Carriageway | | | |



The Highland Council
Headquarters
Glenurquhart Rd
Inverness
IV35NX

SCALE
1:1250

DATE
TBC

MAP NUMBER
GY818



This is the Plan with Map Number (GZ818) referred to in the foregoing

The Highland Council
(Prohibition and Restriction of Waiting and Loading and Parking Places)
(Decriminalised Parking Enforcement and Consolidation)
Variation Eleven Order 2025

Signed by Proper Officer

Reproduced by permission of Ordnance Survey on behalf of HMSO
© Crown copyright and database rights 2025 Ordnance Survey AC0000849432
This plan has been produced specifically to supply an individual with value added Local Authority information.
Unauthorised reproduction infringes Crown Copyright and may lead to prosecution or Civil Proceed

Restriction Key

No Waiting At Any Time	No Waiting At Any Time / No Loading	No Waiting At Any Time / No Loading At Any Time	No Waiting / No Loading
No Waiting	Loading Restrictions	Taxi Ranks	Pay And Display
Permit Holders Only	Limited Waiting	Miscellaneous Restrictions	Disabled Badge Holders Only
No Stopping At Any time On Verge Or Footway	Dual Use Restrictions	Zonal Restrictions (Excluding Pedestrian Zones)	Pedestrian Zones
No Stopping On Main Carriageway			

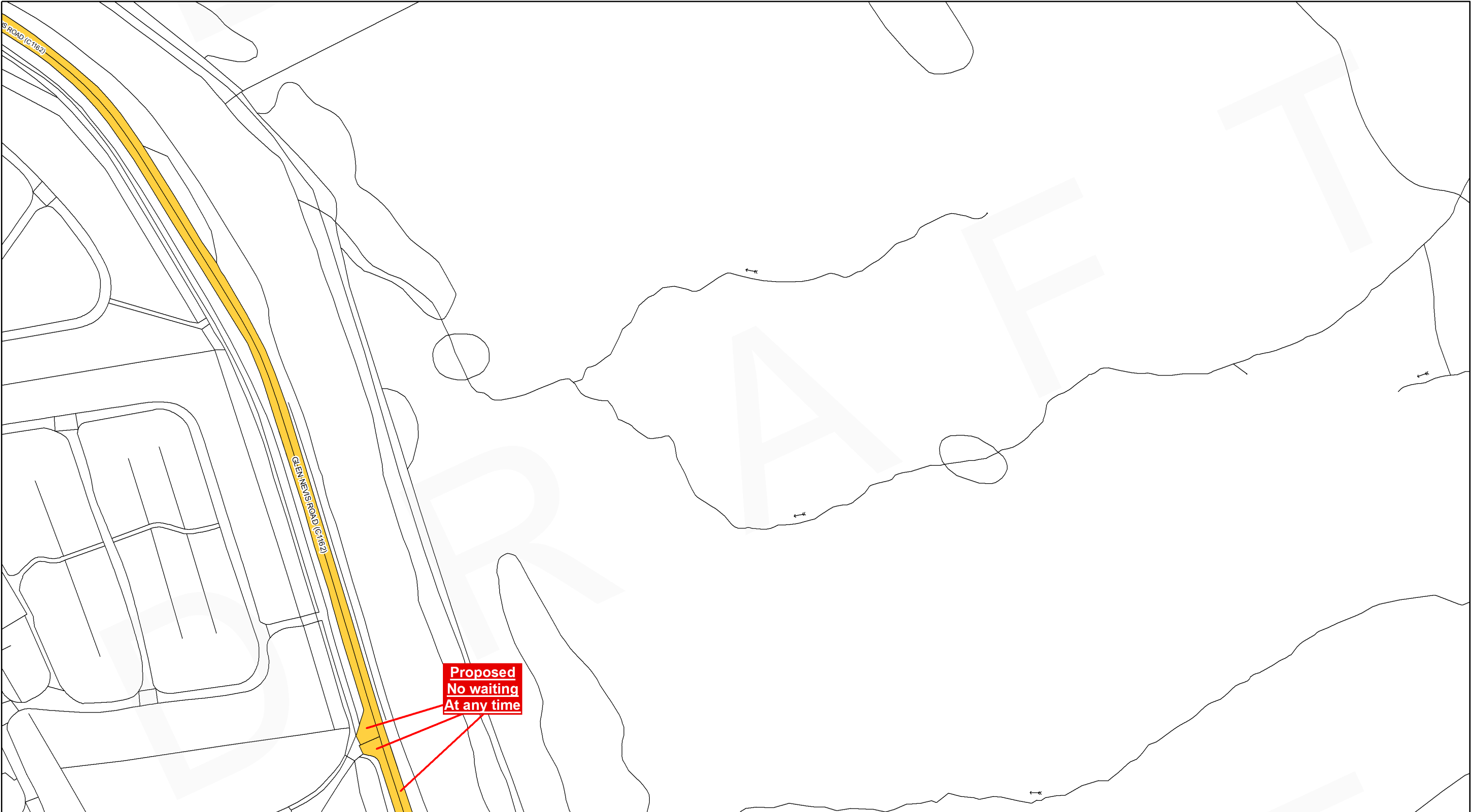
The Highland Council
Comhairle na Gàidhealtachd

The Highland Council
Headquarters
Glenurquhart Rd
Inverness
IV35NX

SCALE
1:1250

DATE
TBC

MAP NUMBER
GZ818



This is the Plan with Map Number (GZ819) referred to in the foregoing

The Highland Council
(Prohibition and Restriction of Waiting and Loading and Parking Places)
(Decriminalised Parking Enforcement and Consolidation)
Variation Eleven Order 2025

Signed by Proper Officer

Reproduced by permission of Ordnance Survey on behalf of HMSO
© Crown copyright and database rights 2025 Ordnance Survey AC0000849432
This plan has been produced specifically to supply an individual with value added Local Authority information.
Unauthorised reproduction infringes Crown Copyright and may lead to prosecution or Civil Proceed

Restriction Key

- | | | | |
|---|-------------------------------------|---|-----------------------------|
| No Waiting At Any Time | No Waiting At Any Time / No Loading | No Waiting At Any Time / No Loading At Any Time | No Waiting / No Loading |
| No Waiting | Loading Restrictions | Taxi Ranks | Pay And Display |
| Permit Holders Only | Limited Waiting | Miscellaneous Restrictions | Disabled Badge Holders Only |
| No Stopping At Any time On Verge Or Footway | Dual Use Restrictions | Zonal Restrictions (Excluding Pedestrian Zones) | Pedestrian Zones |
| No Stopping On Main Carriageway | | | |

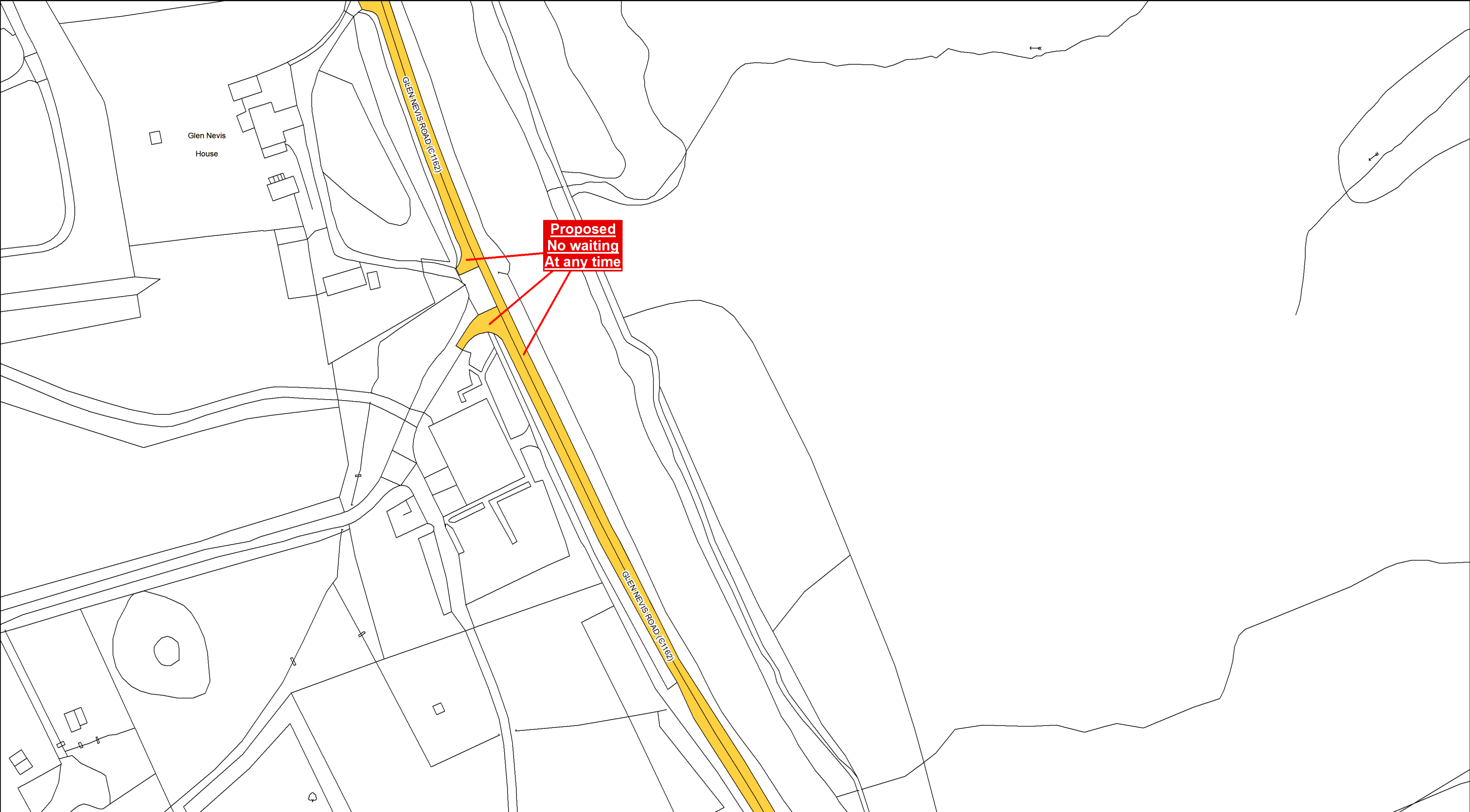


The Highland Council
Headquarters
Glenurquhart Rd
Inverness
IV35NX

SCALE
1:1250

DATE
TBC

MAP NUMBER
GZ819














This is the Plan with Map Number (GZ820) referred to in the foregoing

The Highland Council
(Prohibition and Restriction of Waiting and Loading and Parking Places)
(Decriminalised Parking Enforcement and Consolidation)
Variation Eleven Order 2025

Signed by Proper Officer

Reproduced by permission of Ordnance Survey on behalf of HMSO
© Crown copyright and database rights 2025 Ordnance Survey AC0000849432
This plan has been produced specifically to supply an individual with value added Local Authority information.
Unauthorised reproduction infringes Crown Copyright and may lead to prosecution or Civil Proceed

Restriction Key

- | | | | |
|--|---|---|---|
|  No Waiting At Any Time |  No Waiting At Any Time / No Loading |  No Waiting At Any Time / No Loading At Any Time |  No Waiting / No Loading |
|  No Waiting |  Loading Restrictions |  Taxi Ranks |  Pay And Display |
|  Permit Holders Only |  Limited Waiting |  Miscellaneous Restrictions |  Disabled Badge Holders Only |
|  No Stopping At Any time On Verge Or Footway |  Dual Use Restrictions |  Zonal Restrictions (Excluding Pedestrian Zones) |  Pedestrian Zones |
|  No Stopping On Main Carriageway | | | |

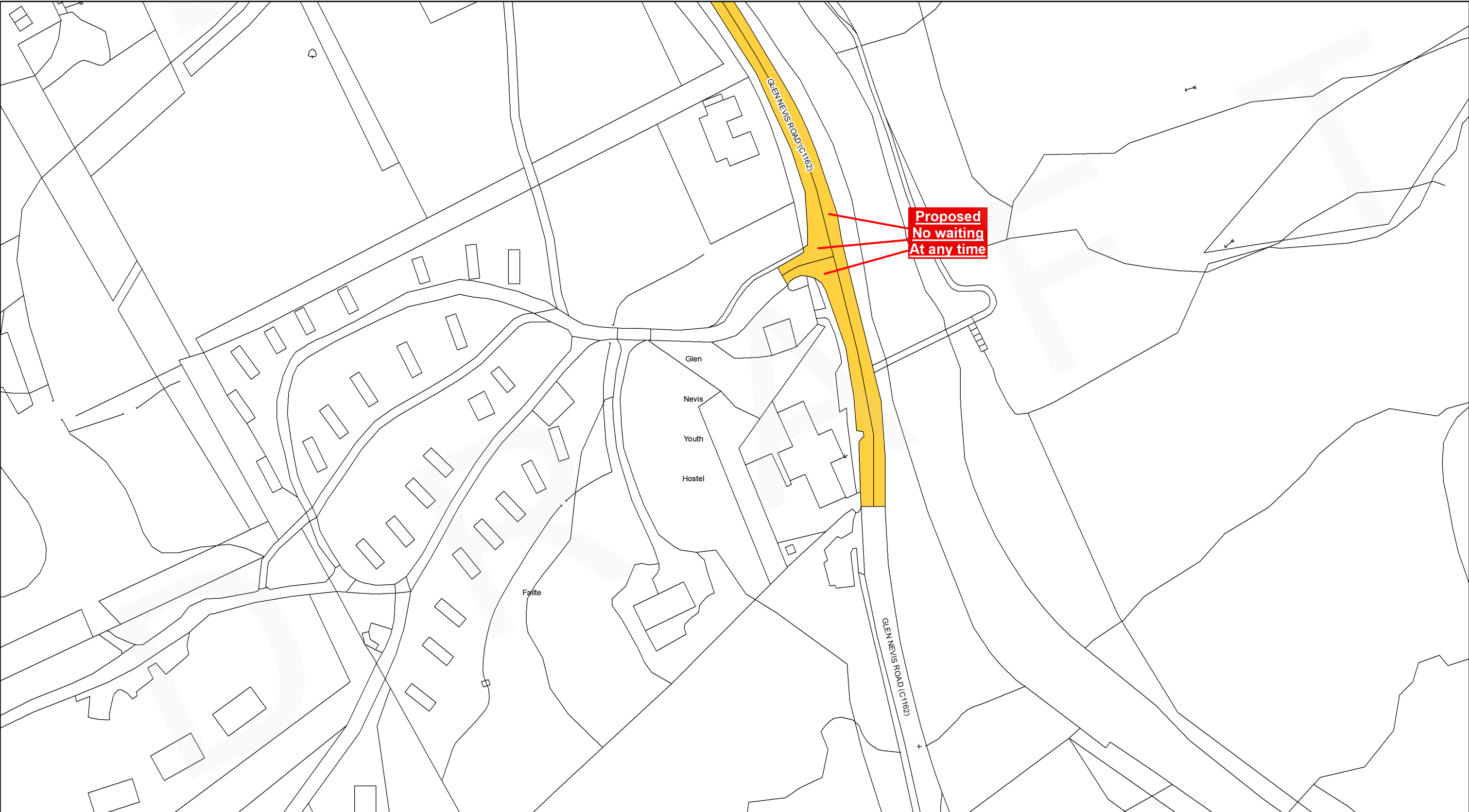


The Highland Council
Headquarters
Glenurquhart Rd
Inverness
IV35NX

SCALE
1:1250

DATE
TBC

MAP NUMBER
GZ820









This is the Plan with Map Number (GZ821) referred to in the foregoing

The Highland Council
(Prohibition and Restriction of Waiting and Loading and Parking Places)
(Decriminalised Parking Enforcement and Consolidation)
Variation Eleven Order 2025

Signed by Proper Officer

Reproduced by permission of Ordnance Survey on behalf of HMSO
© Crown copyright and database rights 2025 Ordnance Survey AC0000849432
This plan has been produced specifically to supply an individual with value added Local Authority information.
Unauthorised reproduction infringes Crown Copyright and may lead to prosecution or Civil Proceed

Restriction Key

- | | | | |
|--|---|---|---|
|  No Waiting At Any Time |  No Waiting At Any Time / No Loading |  No Waiting At Any Time / No Loading At Any Time |  No Waiting / No Loading |
|  No Waiting |  Loading Restrictions |  Taxi Ranks |  Pay And Display |
|  Permit Holders Only |  Limited Waiting |  Miscellaneous Restrictions |  Disabled Badge Holders Only |
|  No Stopping At Any time On Verge Or Footway |  Dual Use Restrictions |  Zonal Restrictions (Excluding Pedestrian Zones) |  Pedestrian Zones |
|  No Stopping On Main Carriageway | | | |



The Highland Council
Headquarters
Glenurquhart Rd
Inverness
IV35NX

SCALE
1:1250

DATE
TBC

MAP NUMBER
GZ821