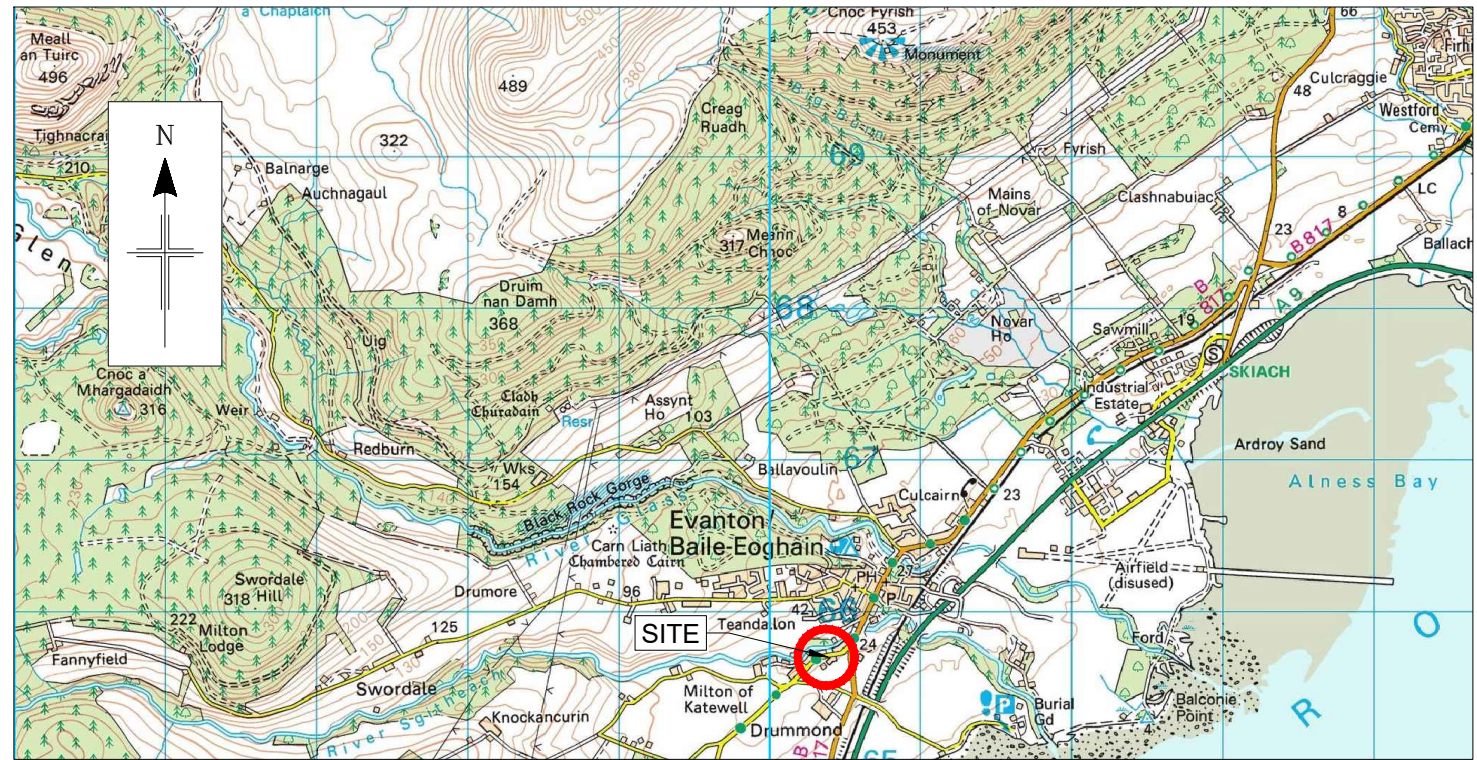
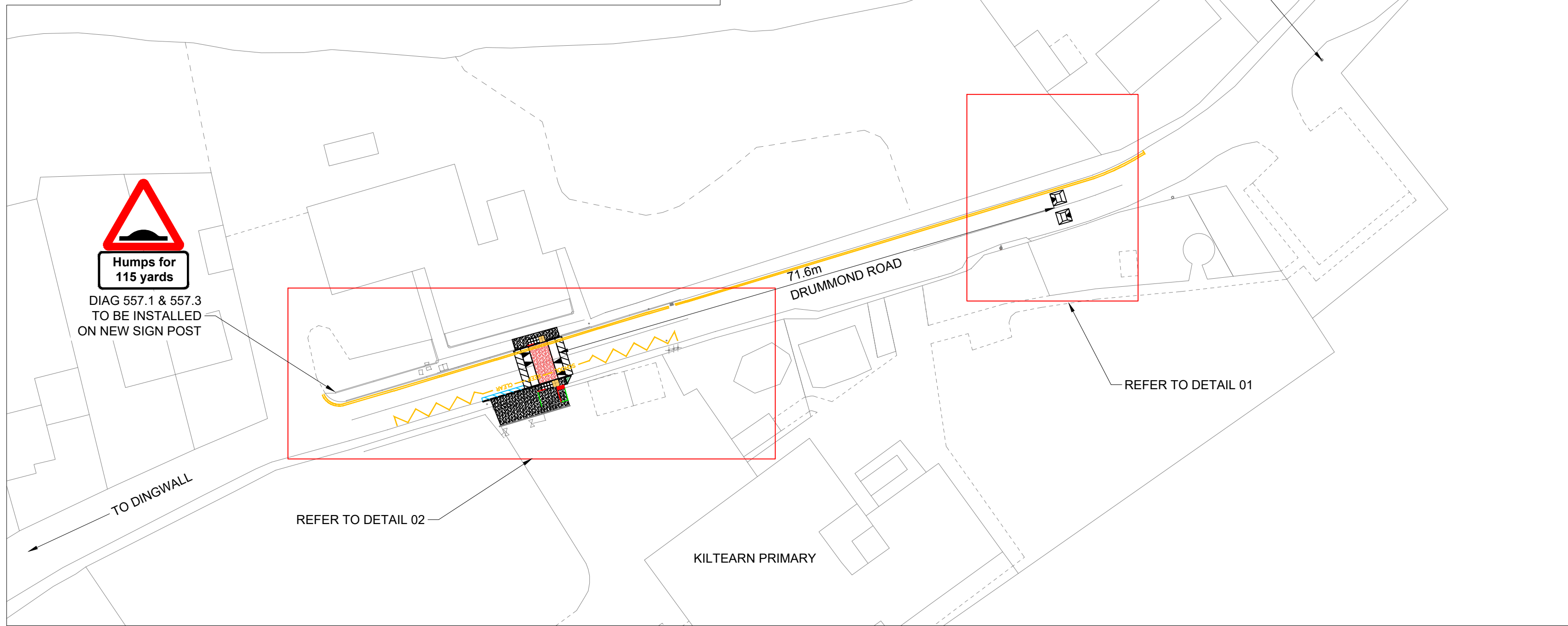


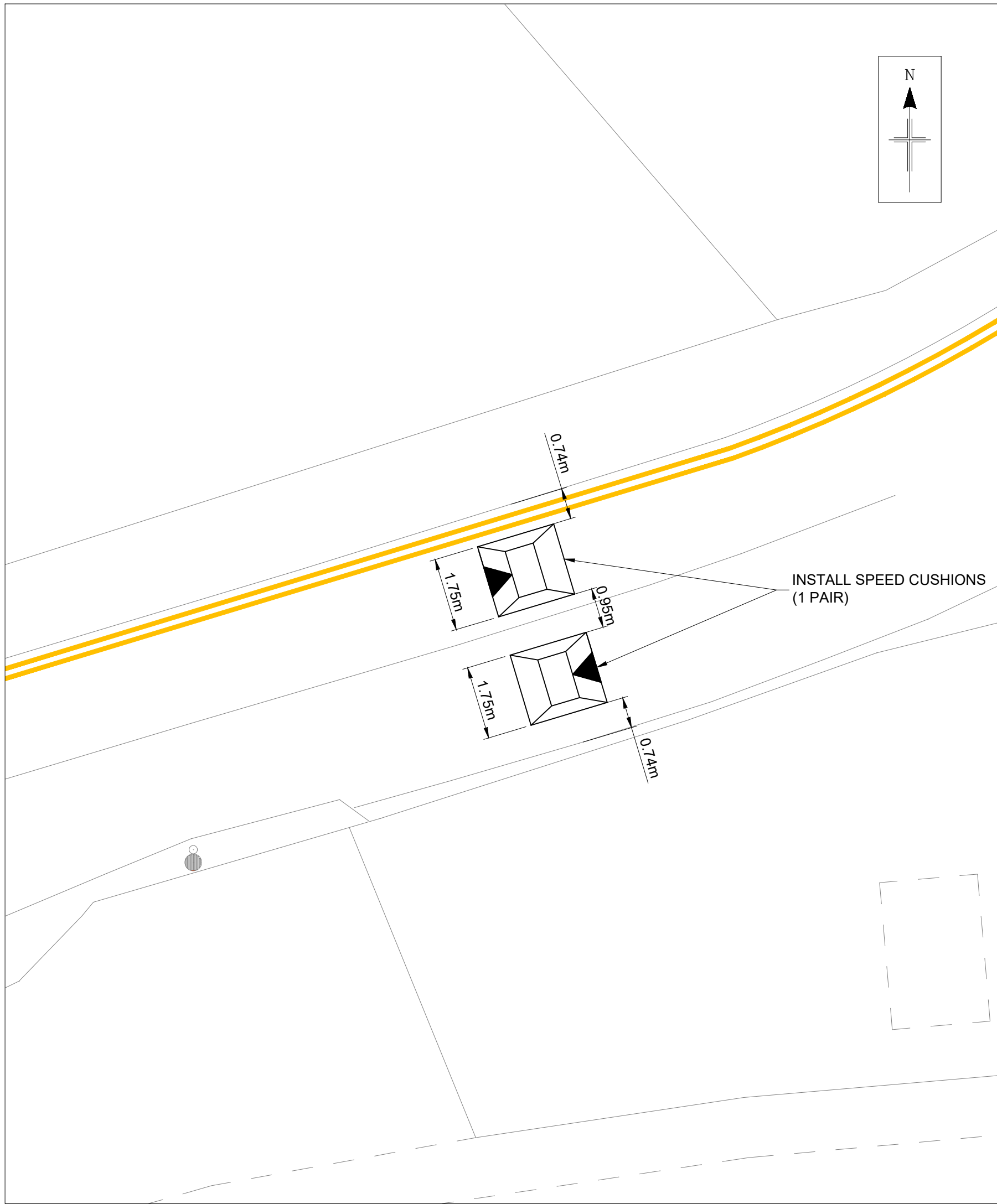
T:\001_Design Team\2003_Small_Schemes_Projects\HAS3001 Safer Routes To School\2024 - 2025 Schemes\Kiltearn Primary - 2025 Schemes\CAD\LIVE\2002282_LIVE_01.dwg 08/08/2024 ANSI A (8.50 x 11.00 inches)



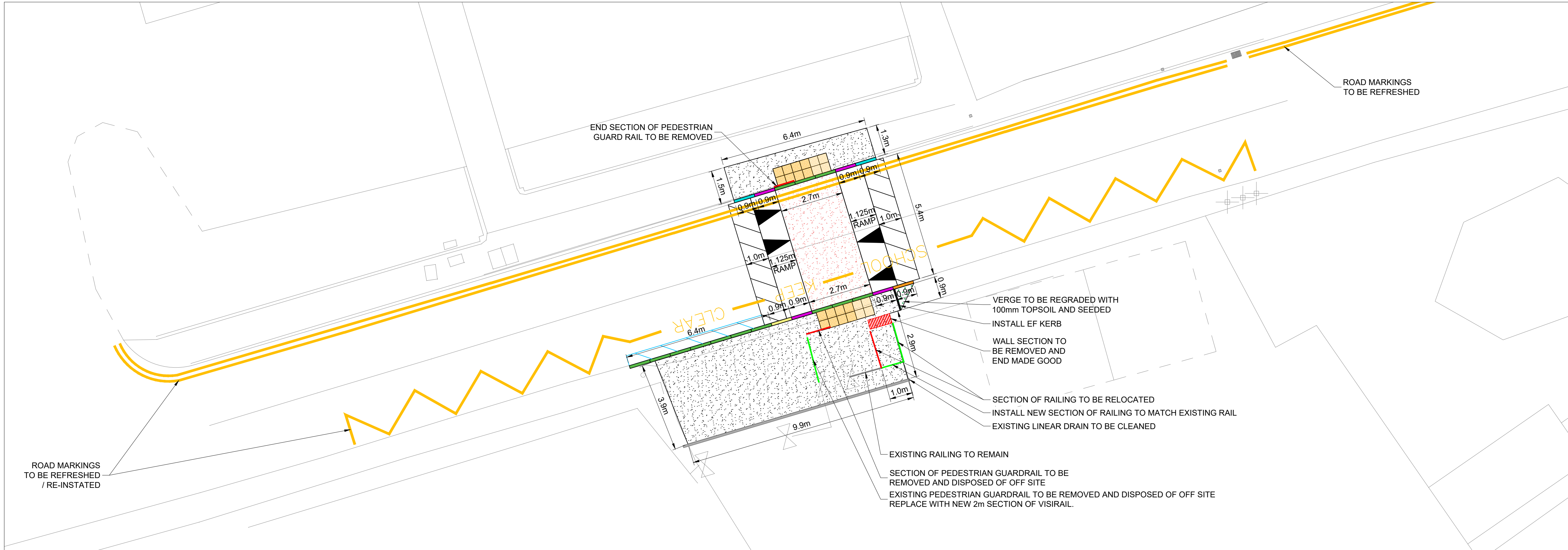
LOCATION PLAN
SCALE 1:50,000



GENERAL LAYOUT
SCALE 1:500



DETAIL 01
SCALE 1:100



DETAIL 02
SCALE 1:100

COPYRIGHT, DESIGNS and PATENTS ACT 1988:

THIS DRAWING MAY NOT BE REPRODUCED, COPIED OR USED IN ANY WAY WITHOUT THE WRITTEN PERMISSION OF THE DIRECTOR OF DEVELOPMENT AND INFRASTRUCTURE.
© THE HIGHLAND COUNCIL

© CROWN COPYRIGHT AND DATABASE RIGHTS 2023 OS AC0000849432. YOU ARE GRANTED A NON-EXCLUSIVE, ROYALTY FREE, REVOCABLE LICENCE SOLELY TO VIEW THE LICENSED DATA FOR NON-COMMERCIAL PURPOSES FOR THE PERIOD WHICH THE HIGHLAND COUNCIL MAKES IT AVAILABLE. YOU ARE NOT PERMITTED TO COPY, SUB-LICENSE, DISTRIBUTE, SELL OR OTHERWISE MAKE AVAILABLE THE LICENSED DATA TO THIRD PARTIES IN ANY FORM. THIRD PARTY RIGHTS TO ENFORCE THE TERMS OF THIS LICENCE SHALL BE RESERVED TO THE OS.

DO NOT SCALE FROM DRAWING.
ALL DIMENSIONS ARE IN mm UNLESS OTHERWISE STATED.

NOTES

1. LEGEND

- DL1 - DROP KERB LHS
- DR1 - DROP KERB RHS
- TK - TRANSITION KERB
- BN - BULL NOSED KERB
- HB - HALF BATTERED KERB
- 400x400 TACTILE PAVING (BUFF)
- FOOTPATH TO BE RE-GRADED
- CARRIAGEWAY TO BE RESURFACED
- CARRIAGEWAY TIE IN (450mm MIN)
- THERMOPLASTIC SURFACING (RED)

CONSULTATION
ISSUE

01	CONSULTATION ISSUE	CF	BS	06/08/24
REV	REVISION DETAILS	DRAWN BY	CHECK BY	DATE



INFRASTRUCTURE,
ENVIRONMENT & ECONOMY

PROJECT DESIGN UNIT
COUNCIL BUILDINGS
HIGH STREET
DINGWALL IV15 9QN

PHONE: 01349 868800
E-MAIL: PDU.DT2@highland.gov.uk

PROJECT

CYCLING, WALKING AND
SAFER STREETS AT
KILTEARN PRIMARY SCHOOL

TITLE
INSTALLATION OF RAISED
CROSSING AND CUSHIONS

	SCALE AS SHOWN	ORIGINAL SIZE A1 (594 x 841)
DRAWN CF	DATE 06/08/24	
CHECKED BS	DATE 06/08/24	

PROJECT No. 200282

DRAWING No. 201 REVISION 01