

## The Highland Council

### The Highland Council (Prohibition and Restriction of Waiting and Loading and Parking Places) (Decriminalised Parking Enforcement and Consolidation) Variation Eleven Order 2025 (DRAFT)

Notice is hereby given that The Highland Council ("the Council") in exercise of its powers under Sections 1(1), 2(1) to (3), 4, 19, 32, 35, 45, 46,47 and 124 and Part IV of Schedule 9 of the Road Traffic Regulation Act 1984 (hereinafter referred to as "the Act of 1984") and the Road Traffic Act 1991 (hereinafter referred to as "the 1991 Act") and of all other enabling powers proposes to make an Order entitled as above the general effect of which is as described in the Schedule below.

#### Schedule

This Order Variation affects roads:

**C162 Glen Nevis** – approx. length 1.9km 'No Waiting at any time' including 1nr 'Disabled Badge Holders Only' bay and 1nr 'Limited Waiting' bay

**B8008 Camusdarach** – approx. length 0.6km 'No Waiting at any time'

**B8008 Tougall** – approx. length 0.5km 'No Waiting at any time' including 1nr 'Disabled Badge Holders Only' bay

**B8008 Traigh** – approx. length 1.5km 'No Waiting at any time' including 1nr 'Disabled Badge Holders Only' bay

**Glenfinnan (off A830) -**

**Station Road** – approx. length 61m 'No Waiting at any time'

**Glenfinnan Pier Road** – approx. length 214m 'No Waiting at any time'

**Viaduct & Monument Car Park** – approx. length 20m 'No Waiting at any time'

**Torr An Eas** – approx. length 42m 'No Waiting at any time'

**C1204 High Street, Fort William** – making permanent the temporary traffic order 'Pedestrian and Cycle Zone, No Waiting or Loading at any time'

A copy of the proposed Order, together with a copy of the relevant plans, the Authority's Statement of Reasons for proposing to make the Order along with The Highland Council (Decriminalised Parking Enforcement and Consolidation) Order 2016 which will be amended if the proposed order comes into force can be inspected at the Charles Kennedy Building, Achintore Road, Fort William, PH33 6RQ during normal opening hours from 28<sup>th</sup> May 2025 to 18<sup>th</sup> June 2025 or at the Mallaig and Morar Community Centre, Station Road, Mallaig, PH41 4PY from 28<sup>th</sup> May 2025 to 18<sup>th</sup> June 2025. Documents may also be found at <https://www.highland.gov.uk/parking> select "[Traffic order consultations](#)" or by emailing [parking@highland.gov.uk](mailto:parking@highland.gov.uk)

All observations or objections to the proposals must be made in writing and objections must specify the grounds of objection on or before **18<sup>th</sup> June 2025** to the following:

[parking@highland.gov.uk](mailto:parking@highland.gov.uk) or Parking Services, Highland Council, Multi Storey Car Park, Farraline Park, Inverness, IV1 1NH  
28<sup>th</sup> May 2025

**The Highland Council (Prohibition and Restriction of Waiting and Loading and Parking Places) (Decriminalised Parking Enforcement and Consolidation) Variation Eleven Order 2025 (DRAFT)**

Statement of Reasons

The Council has identified locations in Morar (B8008), Glenfinnan (roads off A830) and Glen Nevis (C162) where amendments to the current Traffic Regulation Order are required to restrict waiting of vehicles in the interest of road safety.

The traffic order will also make permanent the existing temporary traffic order in Fort William High Street (C1204) which creates a pedestrian and cycle zone and restricts waiting and loading of vehicles to prevent the likelihood of danger to the public and to avoid risk of serious damage to the road.

This variation order will implement these changes and allow enforcement of contraventions when required.

## ROAD TRAFFIC REGULATION ACT 1984

### **The Highland Council (Prohibition and Restriction of Waiting and Loading and Parking Places) (Decriminalised Parking Enforcement and Consolidation) Variation Eleven Order 2025 (DRAFT)**

THE HIGHLAND COUNCIL in exercise of its powers under Sections 1(1), 2(1) to (3), 4, 19, 32, 35, 45, 46,47 and 124 and Part IV of Schedule 9 of the Road Traffic Regulation Act 1984 (“the Act of 1984”) as amended and of the Road Traffic Act 1991 and of all other enabling powers, and after consultation with the Chief Constable of Police Scotland in accordance with Part III of Schedule 9 to the Act of 1984, hereby makes the following Order.

1. This Order shall come into operation on the \_\_\_\_\_ and may be cited as “The Highland Council (Prohibition and Restriction of Waiting and Loading and Parking Places) (Decriminalised Parking Enforcement and Consolidation) Variation Eleven Order 2025”
2. The Interpretation Act 1978 shall apply for the interpretation of this Order as it applies for the Interpretation of an Act of Parliament.
3. The prohibitions and restrictions imposed by this Order shall be in addition to and not in derogation from any restriction or requirement imposed by any regulation made or having effect as if made under the Act of 1984 or by or under any other enactment provided that where a prohibition or restriction which is imposed, varied or revoked by this Order is in conflict with a prohibition or restriction imposed by a previous Order, then the provision of this Order shall prevail.
4. If a court, Transport Scotland or the Parking and Bus Lane Tribunal Service for Scotland, declares any part of this Order to be invalid or un-enforceable, such declaration shall not invalidate the remainder of this Order.

5. The Highland Council (Prohibition and Restriction of Waiting and Loading and Parking Places) (Decriminalised Parking Enforcement and Consolidation) Order 2016 as amended (hereinafter referred to as the “Principal Order”) is hereby varied as follows: the plans specified and attached in Schedule 1 to this Order are inserted therefore and hereby added and incorporated into schedule 1 to the Principal Order.
6. “The Principal Order” is hereby varied as follows: the plans specified in Schedule 2 to this Order are deleted from the Principal Order and the plans specified and attached to Schedule 3 of this Order are substituted therefore and hereby added and incorporated into Schedule 1 to the Principal Order.
7. “The Principal Order” is hereby varied as follows: the plans specified and attached in Schedule 4 to this Order are inserted therefore and hereby added and incorporated into schedule 2 to the Principal Order.

This Order and the Schedules annexed hereto are sealed with the Common Seal of The Highland Council and subscribed for and on behalf of The Highland Council by

\_\_\_\_\_ on \_\_\_\_\_



This is the Schedule 1 referred to in the foregoing The Highland Council (Prohibition and Restriction of Waiting and Loading and Parking Places) (Decriminalised Parking Enforcement and Consolidation) Variation Eleven Order 2025

## **SCHEDULE 1**

On Street Plans attached with the following Map Numbers thereon are added and incorporated into Schedule 1 to The Highland Council (Prohibition and Restriction of Waiting and Loading and Parking Places) (Decriminalised Parking Enforcement and Consolidation) Order 2016

**DF750**

**DG746**

**DG747**

**DG748**

**DG749**

**DG750**

**DH741**

**DH742**

**DH743**

**DH744**

**DI741**

**DJ741**

**DK741**

**DK742**

**FD784**

**FD785**

**FE785**

**FF785**

**FF786**

**GY815**

**GY816**

**GY817**

**GY818**

**GZ818**

**GZ819**

**GZ820**

**GZ821**

..... Proper Officer

This is the Schedule 2 referred to in the foregoing The Highland Council (Prohibition and Restriction of Waiting and Loading and Parking Places) (Decriminalised Parking Enforcement and Consolidation) Variation Eleven Order 2025

## **SCHEDULE 2**

On Street Plans attached with the following Map Numbers thereon are deleted from The Highland Council (Prohibition and Restriction of Waiting and Loading and Parking Places) (Decriminalised Parking Enforcement and Consolidation) Order 2016

**GU812b**

..... Proper Officer

This is the Schedule 3 referred to in the foregoing The Highland Council (Prohibition and Restriction of Waiting and Loading and Parking Places) (Decriminalised Parking Enforcement and Consolidation) Variation Eleven Order 2025

### **SCHEDULE 3**

Substitute On Street Plans with the following Map Numbers thereon are added and incorporated into Schedule 1 to The Highland Council (Prohibition and Restriction of Waiting and Loading and Parking Places) (Decriminalised Parking Enforcement and Consolidation) Order 2016

**GU812c**

..... Proper Office

This is the Schedule 4 referred to in the foregoing The Highland Council (Prohibition and Restriction of Waiting and Loading and Parking Places) (Decriminalised Parking Enforcement and Consolidation) Variation Eleven Order 2025

#### **SCHEDULE 4**

Index Plans attached thereon are added and incorporated into Schedule 2 to The Highland Council (Prohibition and Restriction of Waiting and Loading and Parking Places) (Decriminalised Parking Enforcement and Consolidation) Order 2016

**Camusdarach Overview**

**Tougal Silver Sand Overview**

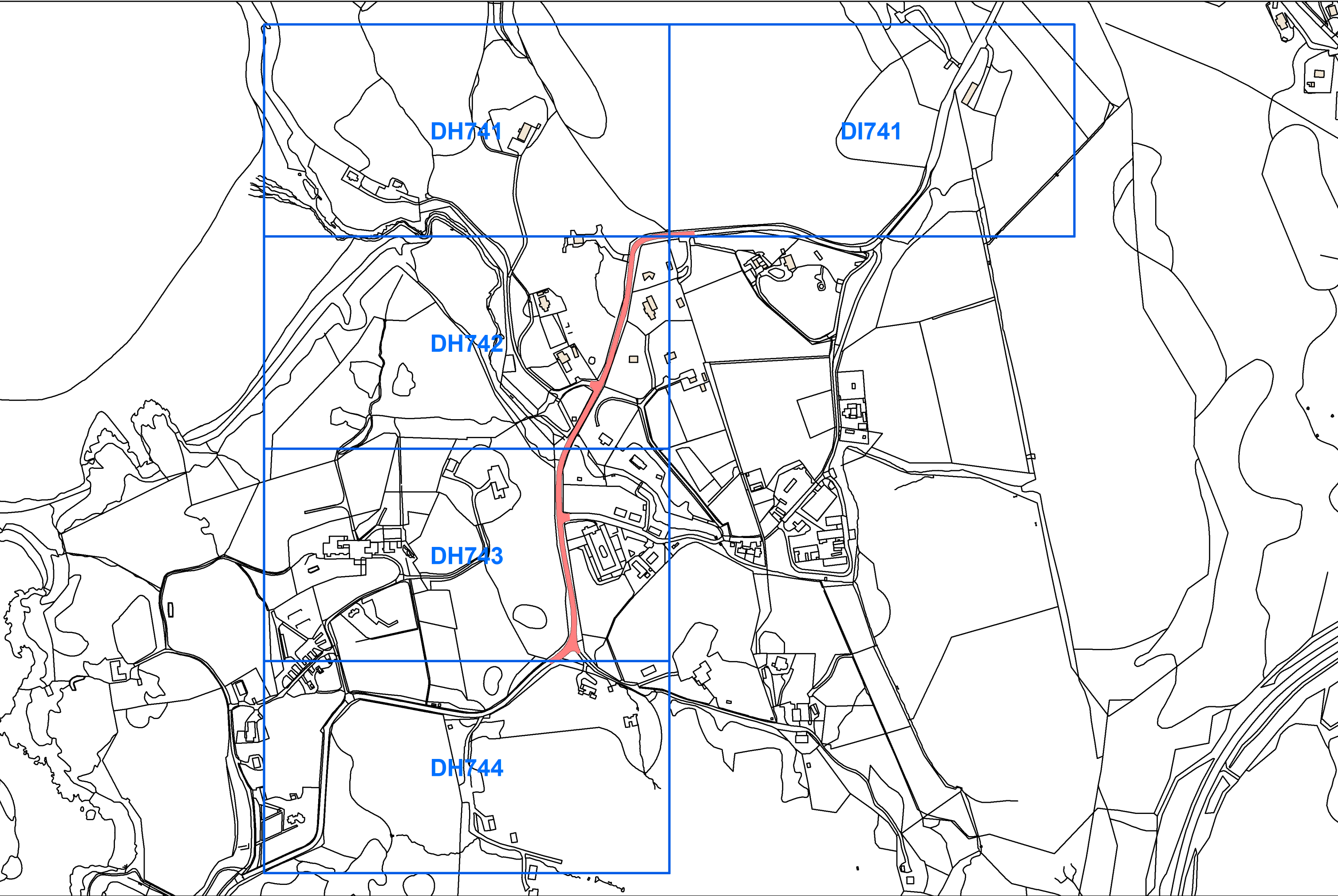
**Traigh Overview**

**Glenfinnan Overview**

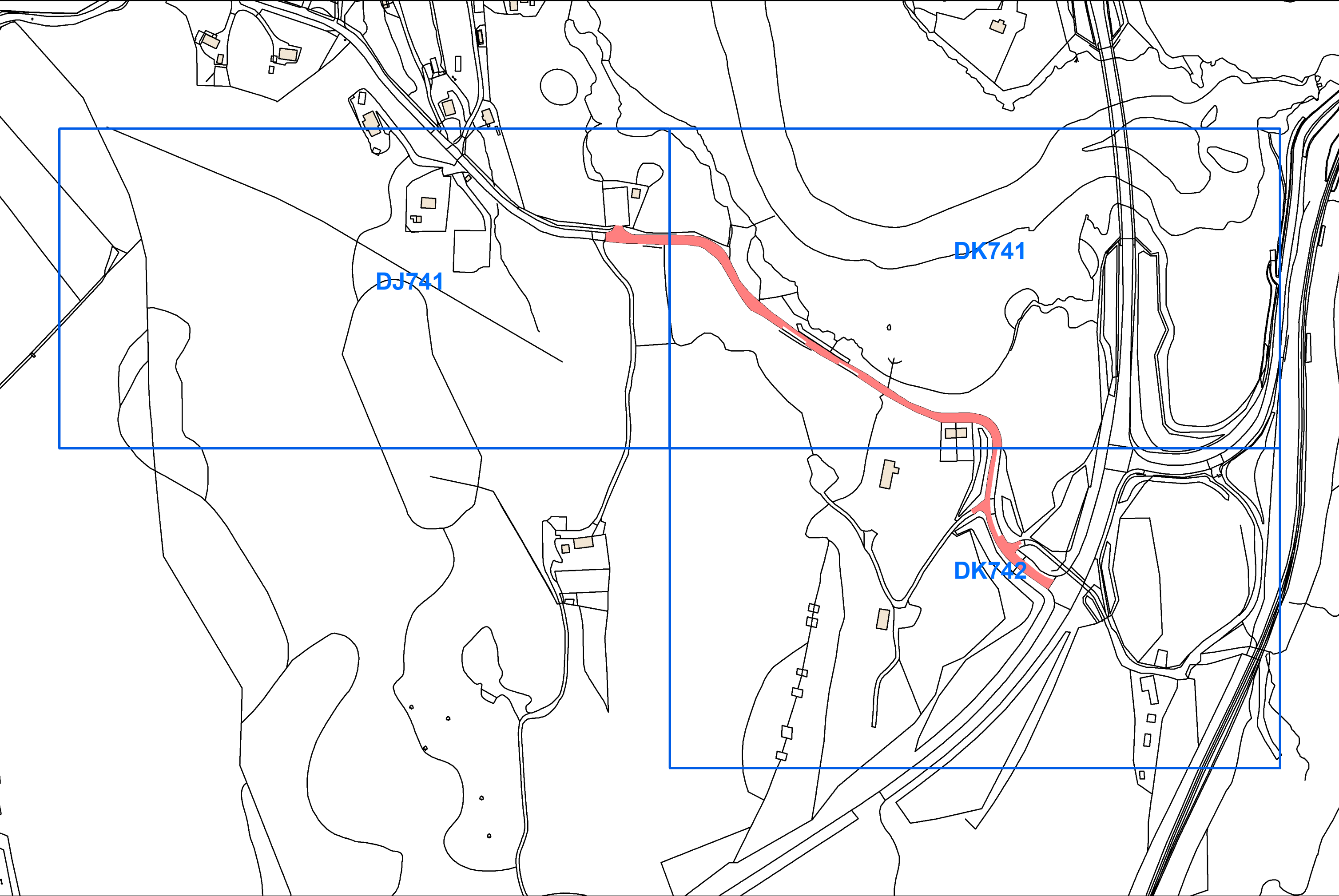
**Glen Nevis Overview**

..... Proper Officer

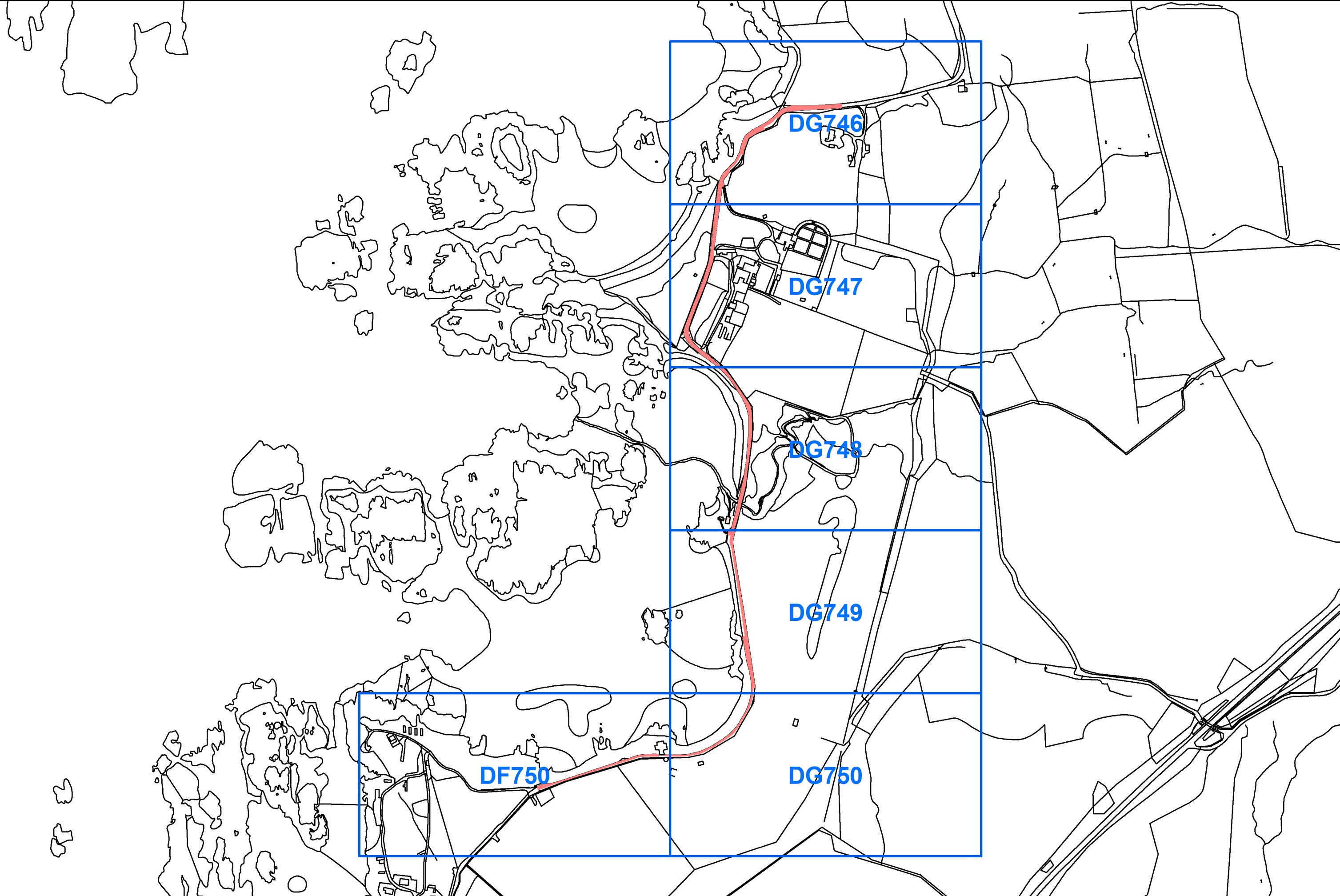
# Camusdarach Overview



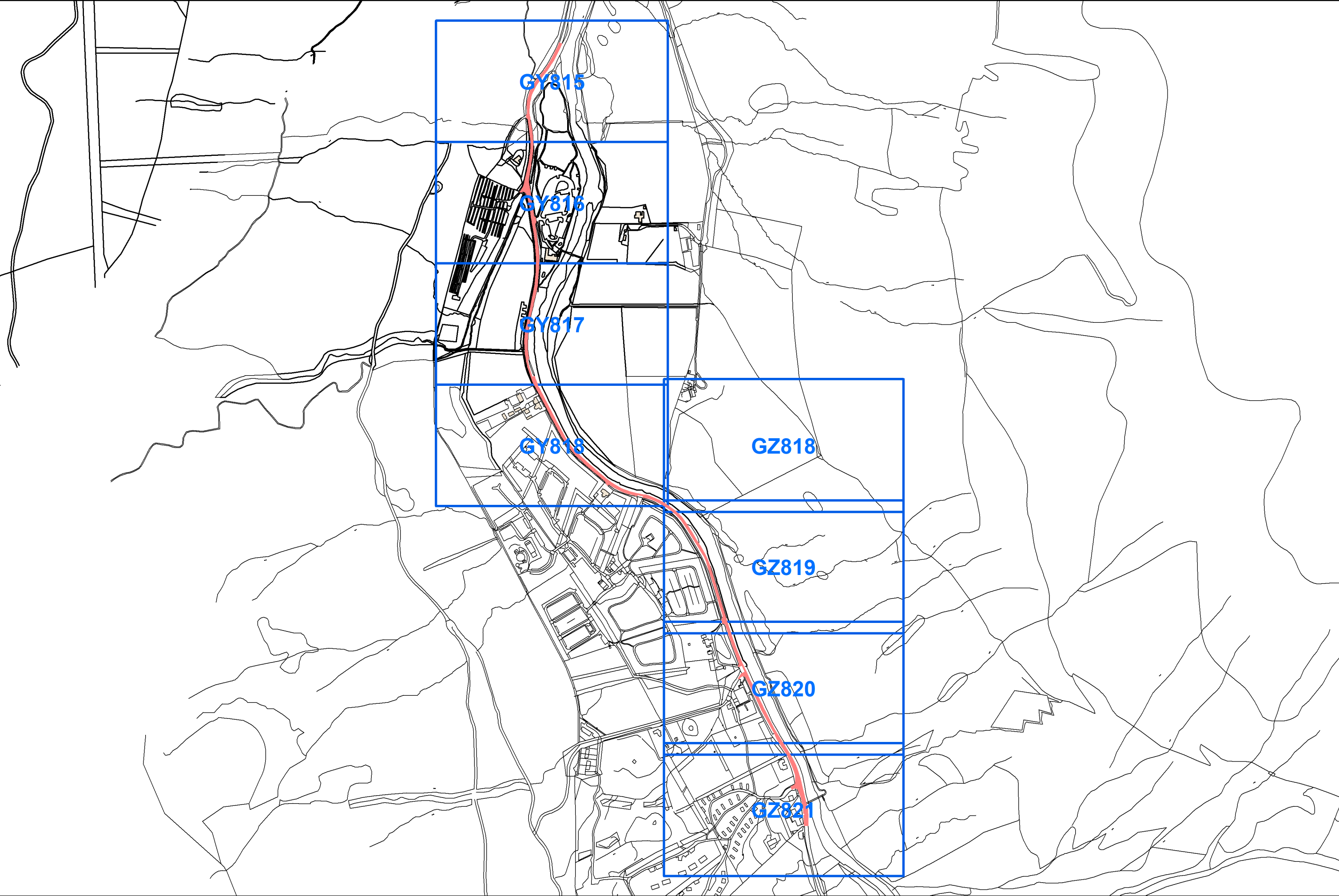
# Tougal Silver Sand Overview



Traigh Overview

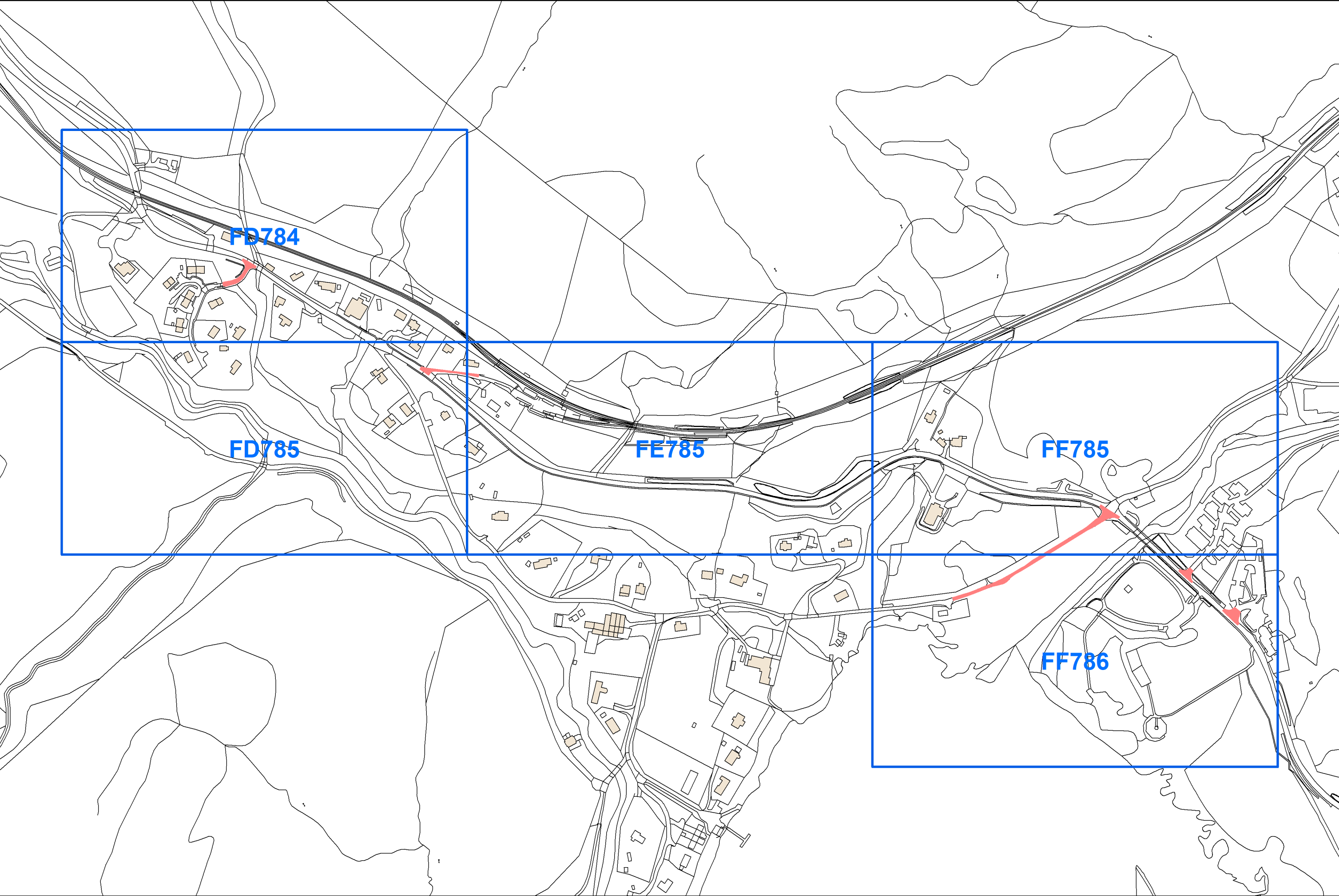


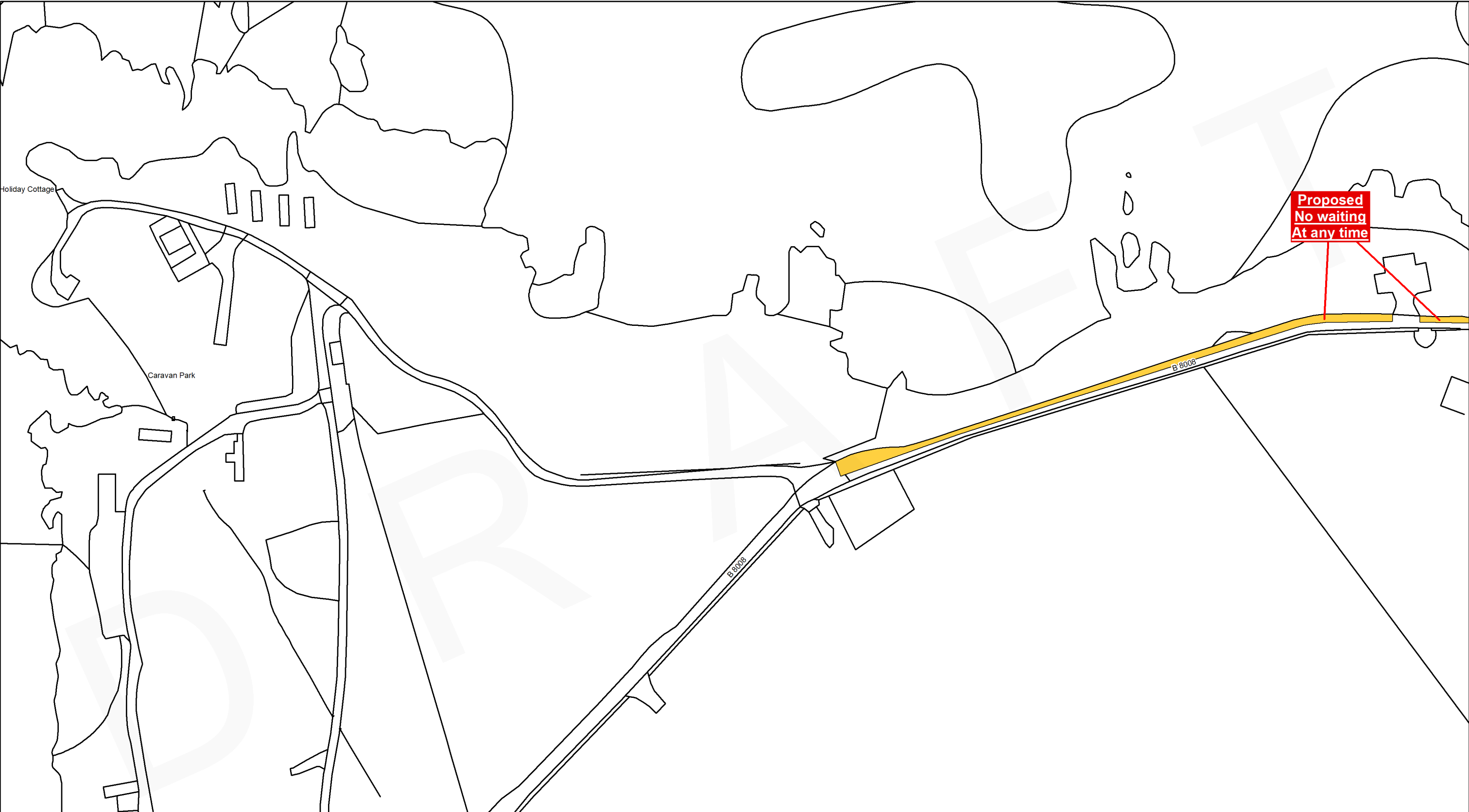
# Glen Nevis Overview





# Glenfinnan Overview






















This is the Plan with Map Number (DF750) referred to in the foregoing

**The Highland Council**  
**(Prohibition and Restriction of Waiting and Loading and Parking Places)**  
**(Decriminalised Parking Enforcement and Consolidation)**  
**Variation Eleven Order 2025**

Signed by Proper Officer

Reproduced by permission of Ordnance Survey on behalf of HMSO  
© Crown copyright and database rights 2025 Ordnance Survey AC0000849432  
This plan has been produced specifically to supply an individual with value added Local Authority information.  
Unauthorised reproduction infringes Crown Copyright and may lead to prosecution or Civil Proceed

**Restriction Key**

- |  |   |   |   |
|--|---|---|---|
|  No Waiting At Any Time                      |  No Waiting At Any Time / No Loading |  No Waiting At Any Time / No Loading At Any Time |  No Waiting / No Loading     |
|  No Waiting                                  |  Loading Restrictions                |  Taxi Ranks                                      |  Pay And Display             |
|  Permit Holders Only                         |  Limited Waiting                     |  Miscellaneous Restrictions                      |  Disabled Badge Holders Only |
|  No Stopping At Any time On Verge Or Footway |  Dual Use Restrictions               |  Zonal Restrictions (Excluding Pedestrian Zones) |  Pedestrian Zones            |
|  No Stopping On Main Carriageway             |   |   |   |

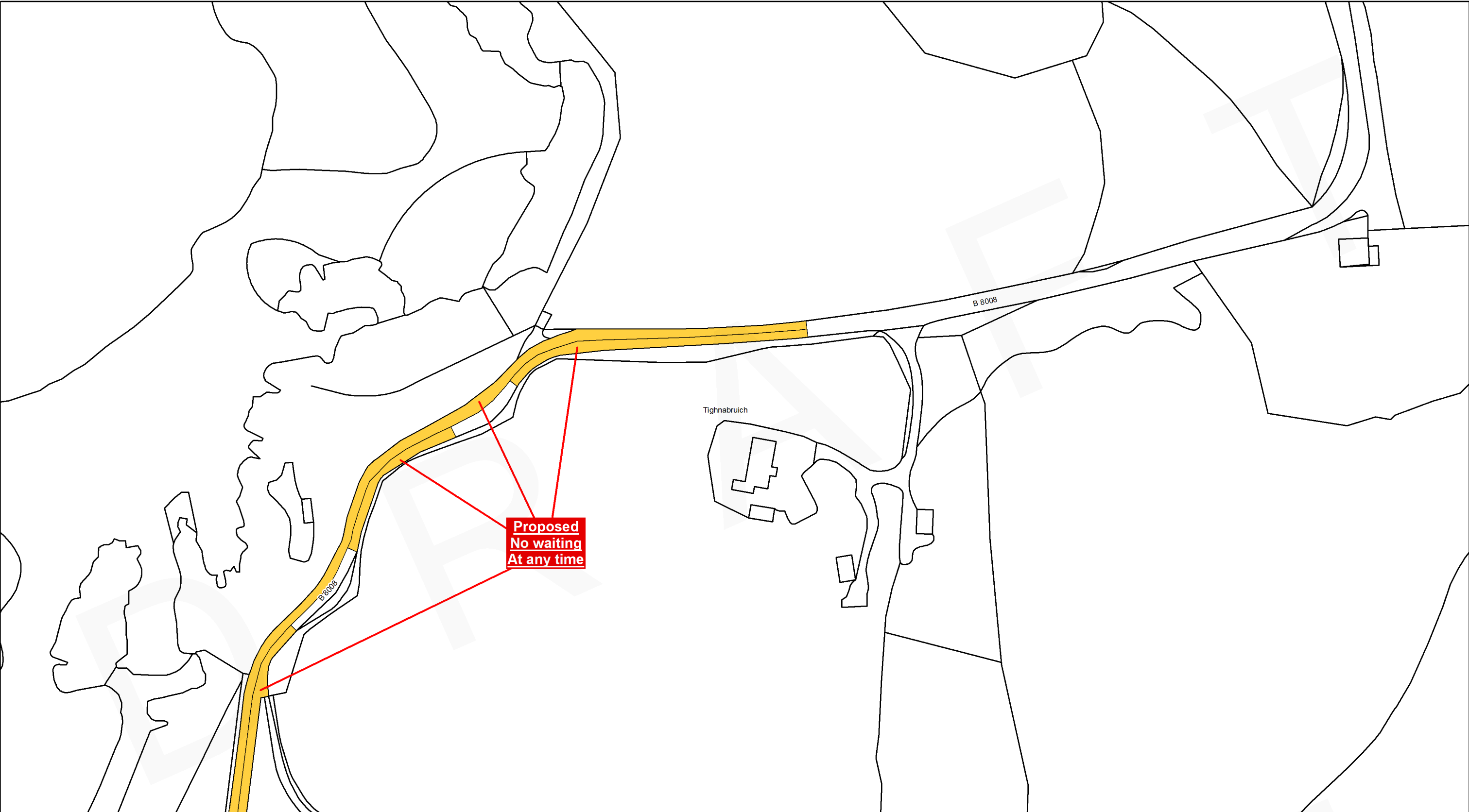


The Highland Council  
Headquarters  
Glenurquhart Rd  
Inverness  
IV35NX

SCALE  
**1:1250**

DATE  
**TBC**

MAP NUMBER  
**DF750**




















This is the Plan with Map Number (DG746) referred to in the foregoing

**The Highland Council**  
(Prohibition and Restriction of Waiting and Loading and Parking Places)  
(Decriminalised Parking Enforcement and Consolidation)  
Variation Eleven Order 2025

Signed by Proper Officer

Reproduced by permission of Ordnance Survey on behalf of HMSO  
© Crown copyright and database rights 2025 Ordnance Survey AC0000849432  
This plan has been produced specifically to supply an individual with value added Local Authority information.  
Unauthorised reproduction infringes Crown Copyright and may lead to prosecution or Civil Proceed

**Restriction Key**

- |  |   |   |   |
|--|---|---|---|
|  No Waiting At Any Time                      |  No Waiting At Any Time / No Loading |  No Waiting At Any Time / No Loading At Any Time |  No Waiting / No Loading     |
|  No Waiting                                  |  Loading Restrictions                |  Taxi Ranks                                      |  Pay And Display             |
|  Permit Holders Only                         |  Limited Waiting                     |  Miscellaneous Restrictions                      |  Disabled Badge Holders Only |
|  No Stopping At Any time On Verge Or Footway |  Dual Use Restrictions               |  Zonal Restrictions (Excluding Pedestrian Zones) |  Pedestrian Zones            |
|  No Stopping On Main Carriageway             |   |   |   |



The Highland Council  
Headquarters  
Glenurquhart Rd  
Inverness  
IV35NX

SCALE

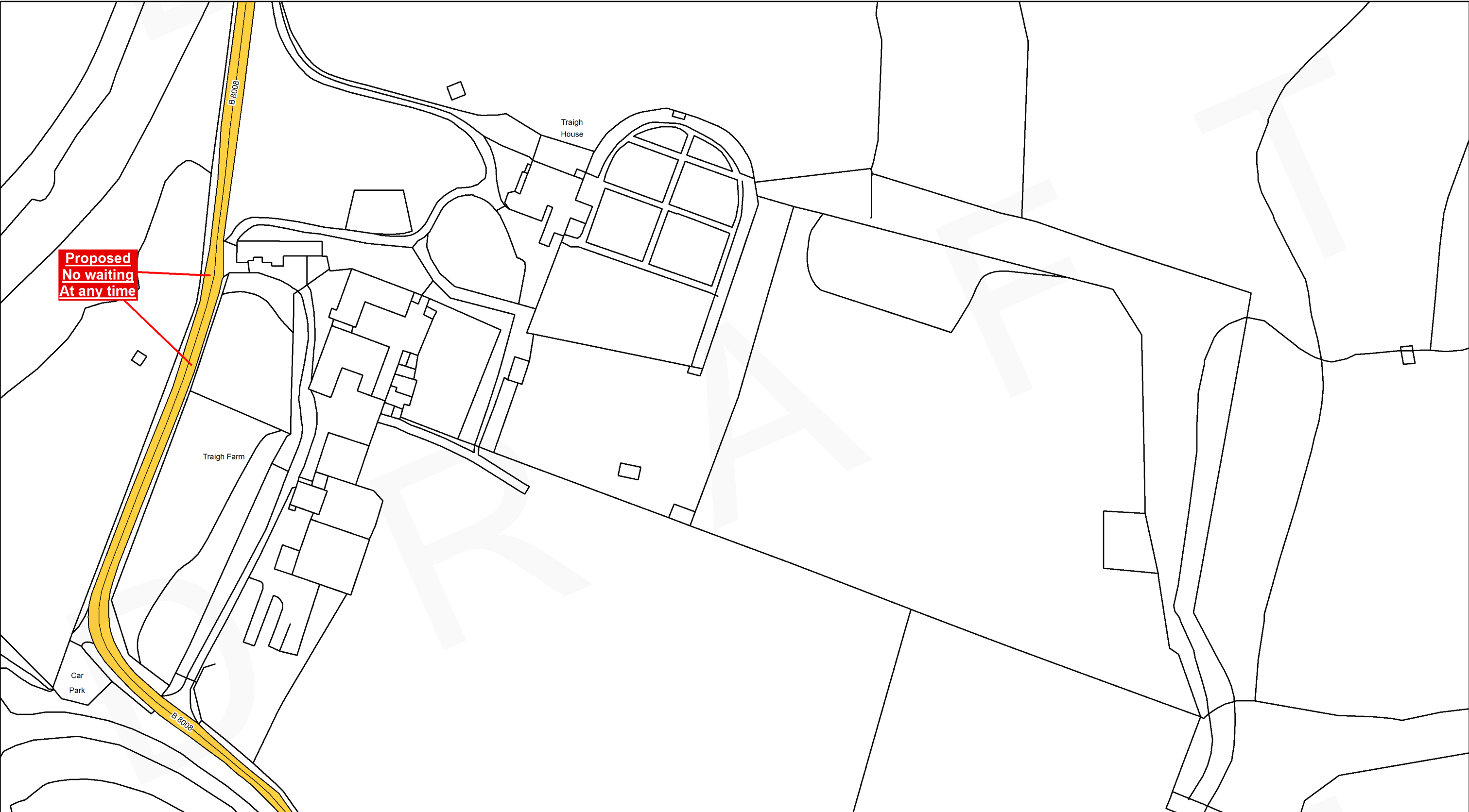
**1:1250**

DATE

**TBC**

MAP NUMBER

**DG746**



This is the Plan with Map Number (DG747) referred to in the foregoing

**The Highland Council**  
**(Prohibition and Restriction of Waiting and Loading and Parking Places)**  
**(Decriminalised Parking Enforcement and Consolidation)**  
**Variation Eleven Order 2025**

Signed by Proper Officer

Reproduced by permission of Ordnance Survey on behalf of HMSO  
© Crown copyright and database rights 2025 Ordnance Survey AC0000849432  
This plan has been produced specifically to supply an individual with value added Local Authority information.  
Unauthorised reproduction infringes Crown Copyright and may lead to prosecution or Civil Proceed

**Restriction Key**

- |   |                                     |   |                             |
|---|-------------------------------------|---|-----------------------------|
| No Waiting At Any Time                      | No Waiting At Any Time / No Loading | No Waiting At Any Time / No Loading At Any Time | No Waiting / No Loading     |
| No Waiting                                  | Loading Restrictions                | Taxi Ranks                                      | Pay And Display             |
| Permit Holders Only                         | Limited Waiting                     | Miscellaneous Restrictions                      | Disabled Badge Holders Only |
| No Stopping At Any time On Verge Or Footway | Dual Use Restrictions               | Zonal Restrictions (Excluding Pedestrian Zones) | Pedestrian Zones            |
| No Stopping On Main Carriageway             |                                     |   |                             |

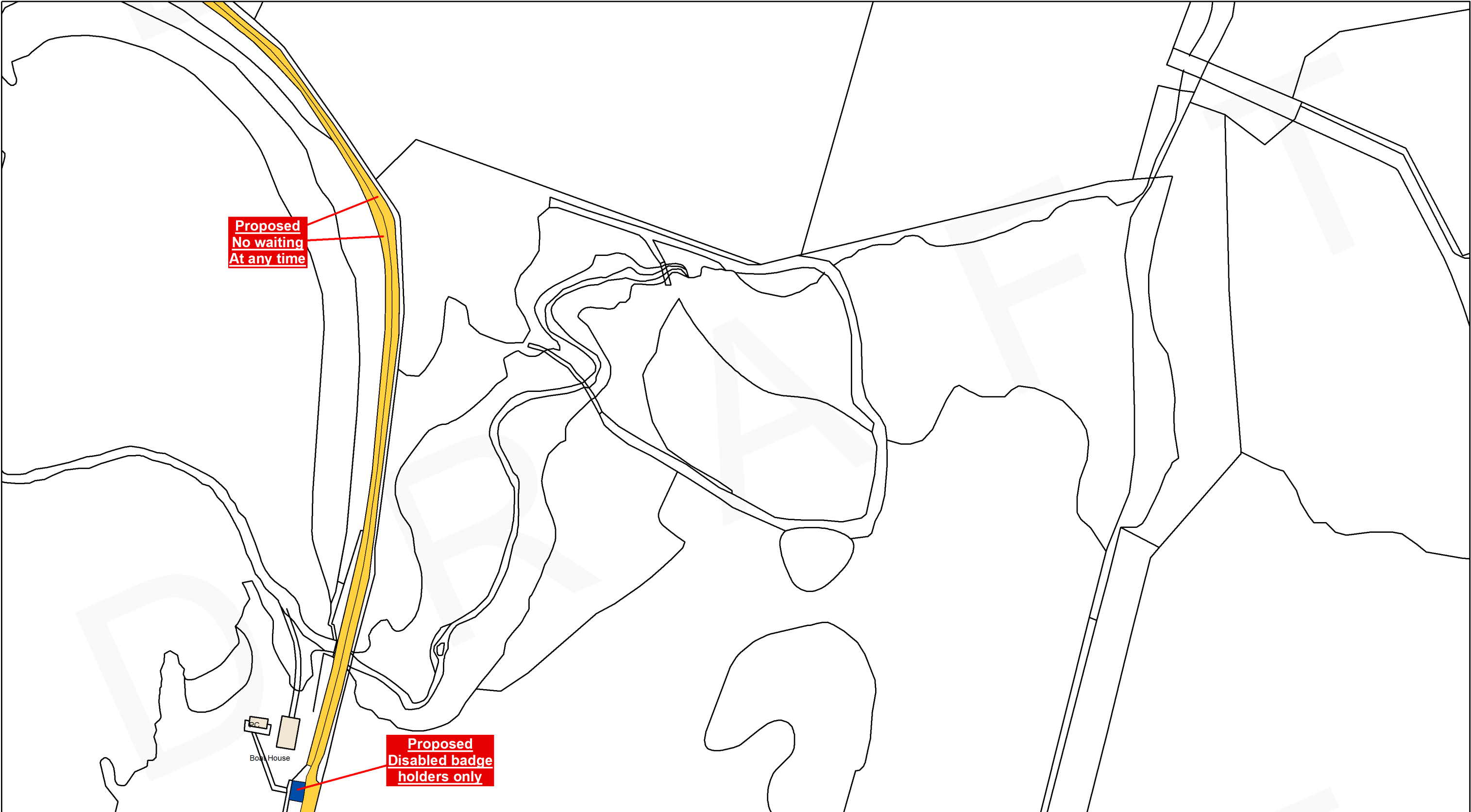


The Highland Council  
Headquarters  
Glenurquhart Rd  
Inverness  
IV35NX

SCALE  
**1:1250**

DATE  
**TBC**

MAP NUMBER  
**DG747**



This is the Plan with Map Number (DG748) referred to in the foregoing

**The Highland Council**  
(Prohibition and Restriction of Waiting and Loading and Parking Places)  
(Decriminalised Parking Enforcement and Consolidation)  
Variation Eleven Order 2025

Signed by Proper Officer

Reproduced by permission of Ordnance Survey on behalf of HMSO  
© Crown copyright and database rights 2025 Ordnance Survey AC0000849432  
This plan has been produced specifically to supply an individual with value added Local Authority information.  
Unauthorised reproduction infringes Crown Copyright and may lead to prosecution or Civil Proceed

Restriction Key

- |   |                                     |   |                             |
|---|-------------------------------------|---|-----------------------------|
| No Waiting At Any Time                      | No Waiting At Any Time / No Loading | No Waiting At Any Time / No Loading At Any Time | No Waiting / No Loading     |
| No Waiting                                  | Loading Restrictions                | Taxi Ranks                                      | Pay And Display             |
| Permit Holders Only                         | Limited Waiting                     | Miscellaneous Restrictions                      | Disabled Badge Holders Only |
| No Stopping At Any time On Verge Or Footway | Dual Use Restrictions               | Zonal Restrictions (Excluding Pedestrian Zones) | Pedestrian Zones            |
| No Stopping On Main Carriageway             |                                     |   |                             |

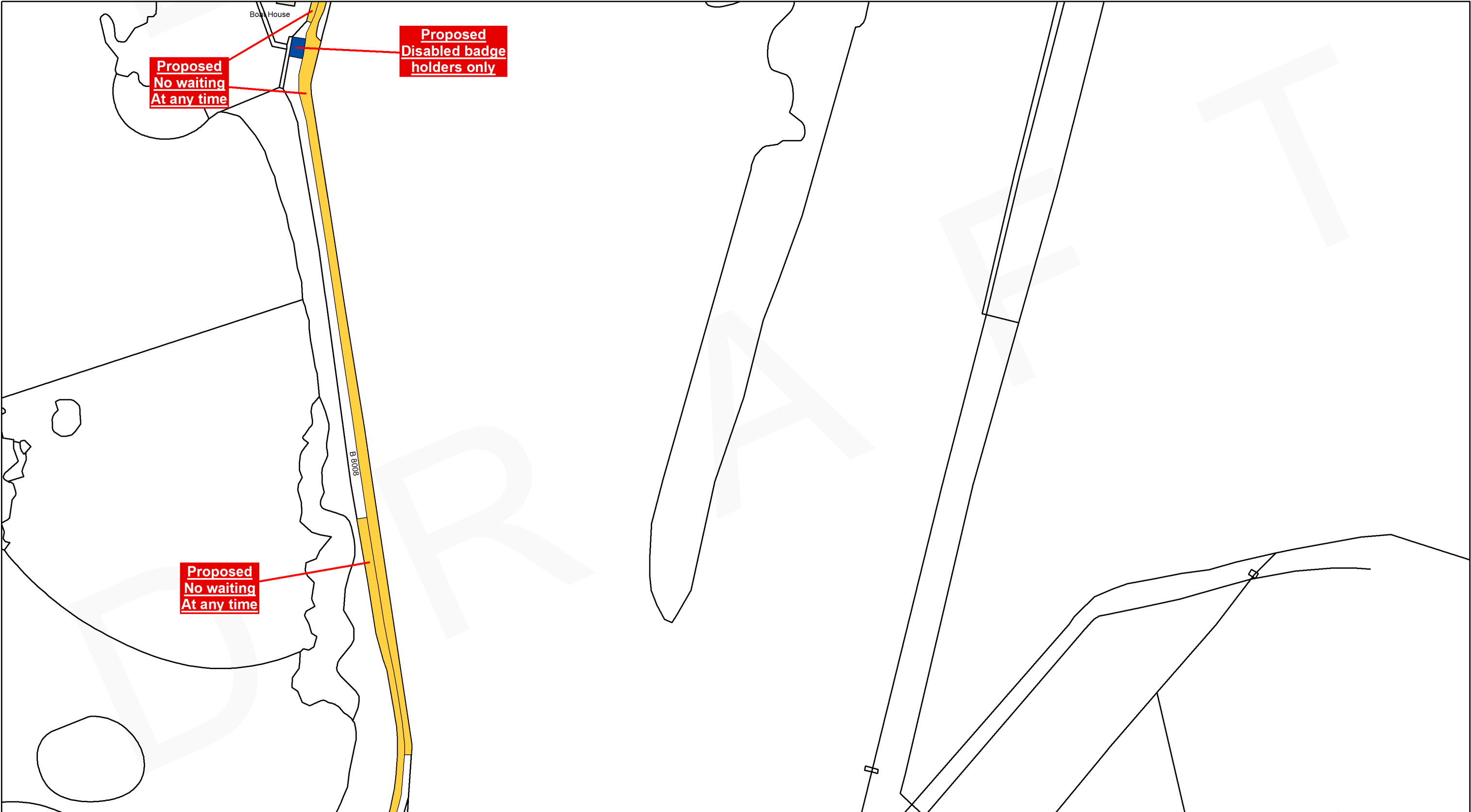


The Highland Council  
Headquarters  
Glenurquhart Rd  
Inverness  
IV35NX

SCALE  
**1:1250**

DATE  
**TBC**

MAP NUMBER  
**DG748**










This is the Plan with Map Number (DG749) referred to in the foregoing

**The Highland Council**  
(Prohibition and Restriction of Waiting and Loading and Parking Places)  
(Decriminalised Parking Enforcement and Consolidation)  
Variation Eleven Order 2025

Signed by Proper Officer

Reproduced by permission of Ordnance Survey on behalf of HMSO  
© Crown copyright and database rights 2025 Ordnance Survey AC0000849432  
This plan has been produced specifically to supply an individual with value added Local Authority information.  
Unauthorised reproduction infringes Crown Copyright and may lead to prosecution or Civil Proceed

**Restriction Key**

- |  |   |   |   |
|--|---|---|---|
|  No Waiting At Any Time                      |  No Waiting At Any Time / No Loading |  No Waiting At Any Time / No Loading At Any Time |  No Waiting / No Loading     |
|  No Waiting                                  |  Loading Restrictions                |  Taxi Ranks                                      |  Pay And Display             |
|  Permit Holders Only                         |  Limited Waiting                     |  Miscellaneous Restrictions                      |  Disabled Badge Holders Only |
|  No Stopping At Any time On Verge Or Footway |  Dual Use Restrictions               |  Zonal Restrictions (Excluding Pedestrian Zones) |  Pedestrian Zones            |
|  No Stopping On Main Carriageway             |   |   |   |



The Highland Council  
Headquarters  
Glenurquhart Rd  
Inverness  
IV35NX

SCALE  
**1:1250**

DATE  
**TBC**

MAP NUMBER  
**DG749**



















This is the Plan with Map Number (DG750) referred to in the foregoing

**The Highland Council**  
(Prohibition and Restriction of Waiting and Loading and Parking Places)  
(Decriminalised Parking Enforcement and Consolidation)  
Variation Eleven Order 2025

Signed by Proper Officer

Reproduced by permission of Ordnance Survey on behalf of HMSO  
© Crown copyright and database rights 2025 Ordnance Survey AC0000849432  
This plan has been produced specifically to supply an individual with value added Local Authority information.  
Unauthorised reproduction infringes Crown Copyright and may lead to prosecution or Civil Proceed

**Restriction Key**

- |  |   |   |   |
|--|---|---|---|
|  No Waiting At Any Time                      |  No Waiting At Any Time / No Loading |  No Waiting At Any Time / No Loading At Any Time |  No Waiting / No Loading     |
|  No Waiting                                  |  Loading Restrictions                |  Taxi Ranks                                      |  Pay And Display             |
|  Permit Holders Only                         |  Limited Waiting                     |  Miscellaneous Restrictions                      |  Disabled Badge Holders Only |
|  No Stopping At Any time On Verge Or Footway |  Dual Use Restrictions               |  Zonal Restrictions (Excluding Pedestrian Zones) |  Pedestrian Zones            |
|  No Stopping On Main Carriageway             |   |   |   |



The Highland Council  
Headquarters  
Glenurquhart Rd  
Inverness  
IV35NX

SCALE  
**1:1250**

DATE  
**TBC**

MAP NUMBER  
**DG750**



This is the Plan with Map Number (DH741) referred to in the foregoing

**The Highland Council**  
(Prohibition and Restriction of Waiting and Loading and Parking Places)  
(Decriminalised Parking Enforcement and Consolidation)  
Variation Eleven Order 2025

Signed by Proper Officer

Reproduced by permission of Ordnance Survey on behalf of HMSO  
© Crown copyright and database rights 2025 Ordnance Survey AC0000849432  
This plan has been produced specifically to supply an individual with value added Local Authority information.  
Unauthorised reproduction infringes Crown Copyright and may lead to prosecution or Civil Proceed

Restriction Key

- |   |                                     |   |                             |
|---|-------------------------------------|---|-----------------------------|
| No Waiting At Any Time                      | No Waiting At Any Time / No Loading | No Waiting At Any Time / No Loading At Any Time | No Waiting / No Loading     |
| No Waiting                                  | Loading Restrictions                | Taxi Ranks                                      | Pay And Display             |
| Permit Holders Only                         | Limited Waiting                     | Miscellaneous Restrictions                      | Disabled Badge Holders Only |
| No Stopping At Any time On Verge Or Footway | Dual Use Restrictions               | Zonal Restrictions (Excluding Pedestrian Zones) | Pedestrian Zones            |
| No Stopping On Main Carriageway             |                                     |   |                             |



The Highland Council  
Headquarters  
Glenurquhart Rd  
Inverness  
IV35NX

SCALE  
**1:1250**

DATE  
**TBC**

MAP NUMBER  
**DH741**






















This is the Plan with Map Number (DH742) referred to in the foregoing

**The Highland Council**  
(Prohibition and Restriction of Waiting and Loading and Parking Places)  
(Decriminalised Parking Enforcement and Consolidation)  
Variation Eleven Order 2025

Signed by Proper Officer

Reproduced by permission of Ordnance Survey on behalf of HMSO  
© Crown copyright and database rights 2025 Ordnance Survey AC0000849432  
This plan has been produced specifically to supply an individual with value added Local Authority information.  
Unauthorised reproduction infringes Crown Copyright and may lead to prosecution or Civil Proceed

**Restriction Key**

- |  |   |   |   |
|--|---|---|---|
|  No Waiting At Any Time                      |  No Waiting At Any Time / No Loading |  No Waiting At Any Time / No Loading At Any Time |  No Waiting / No Loading     |
|  No Waiting                                  |  Loading Restrictions                |  Taxi Ranks                                      |  Pay And Display             |
|  Permit Holders Only                         |  Limited Waiting                     |  Miscellaneous Restrictions                      |  Disabled Badge Holders Only |
|  No Stopping At Any time On Verge Or Footway |  Dual Use Restrictions               |  Zonal Restrictions (Excluding Pedestrian Zones) |  Pedestrian Zones            |
|  No Stopping On Main Carriageway             |   |   |   |



The Highland Council  
Headquarters  
Glenurquhart Rd  
Inverness  
IV35NX

SCALE

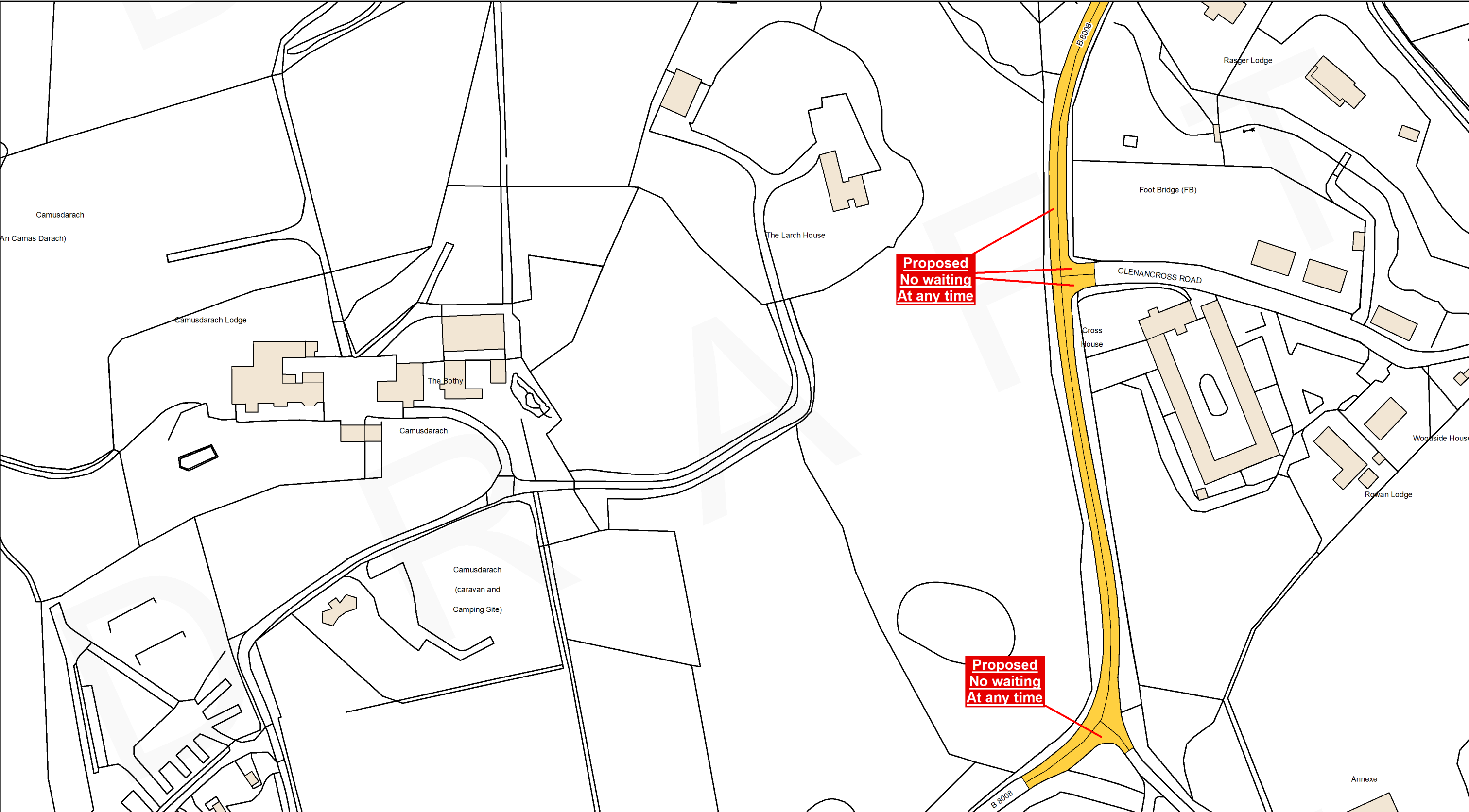
**1:1250**

DATE

**TBC**

MAP NUMBER

**DH742**














This is the Plan with Map Number (DH743) referred to in the foregoing

**The Highland Council**  
(Prohibition and Restriction of Waiting and Loading and Parking Places)  
(Decriminalised Parking Enforcement and Consolidation)  
Variation Eleven Order 2025

Signed by Proper Officer

Reproduced by permission of Ordnance Survey on behalf of HMSO  
© Crown copyright and database rights 2025 Ordnance Survey AC0000849432  
This plan has been produced specifically to supply an individual with value added Local Authority information.  
Unauthorised reproduction infringes Crown Copyright and may lead to prosecution or Civil Proceed

**Restriction Key**

- |  |   |   |   |
|--|---|---|---|
|  No Waiting At Any Time                      |  No Waiting At Any Time / No Loading |  No Waiting At Any Time / No Loading At Any Time |  No Waiting / No Loading     |
|  No Waiting                                  |  Loading Restrictions                |  Taxi Ranks                                      |  Pay And Display             |
|  Permit Holders Only                         |  Limited Waiting                     |  Miscellaneous Restrictions                      |  Disabled Badge Holders Only |
|  No Stopping At Any time On Verge Or Footway |  Dual Use Restrictions               |  Zonal Restrictions (Excluding Pedestrian Zones) |  Pedestrian Zones            |
|  No Stopping On Main Carriageway             |   |   |   |



The Highland Council  
Headquarters  
Glenurquhart Rd  
Inverness  
IV35NX

SCALE

**1:1250**

DATE

**TBC**

MAP NUMBER

**DH743**



This is the Plan with Map Number (DH744) referred to in the foregoing

**The Highland Council**  
(Prohibition and Restriction of Waiting and Loading and Parking Places)  
(Decriminalised Parking Enforcement and Consolidation)  
Variation Eleven Order 2025

Signed by Proper Officer

Reproduced by permission of Ordnance Survey on behalf of HMSO  
© Crown copyright and database rights 2025 Ordnance Survey AC0000849432  
This plan has been produced specifically to supply an individual with value added Local Authority information.  
Unauthorised reproduction infringes Crown Copyright and may lead to prosecution or Civil Proceed

**Restriction Key**

|   |                                     |   |                             |
|---|-------------------------------------|---|-----------------------------|
| No Waiting At Any Time                      | No Waiting At Any Time / No Loading | No Waiting At Any Time / No Loading At Any Time | No Waiting / No Loading     |
| No Waiting                                  | Loading Restrictions                | Taxi Ranks                                      | Pay And Display             |
| Permit Holders Only                         | Limited Waiting                     | Miscellaneous Restrictions                      | Disabled Badge Holders Only |
| No Stopping At Any time On Verge Or Footway | Dual Use Restrictions               | Zonal Restrictions (Excluding Pedestrian Zones) | Pedestrian Zones            |
| No Stopping On Main Carriageway             |                                     |   |                             |

**The Highland Council**  
**Comhairle na Gàidhealtachd**

The Highland Council  
Headquarters  
Glenurquhart Rd  
Inverness  
IV35NX

SCALE  
**1:1250**

DATE  
**TBC**

MAP NUMBER  
**DH744**



This is the Plan with Map Number (DI741) referred to in the foregoing

**The Highland Council**  
(Prohibition and Restriction of Waiting and Loading and Parking Places)  
(Decriminalised Parking Enforcement and Consolidation)  
Variation Eleven Order 2025

Signed by Proper Officer

Reproduced by permission of Ordnance Survey on behalf of HMSO  
© Crown copyright and database rights 2025 Ordnance Survey AC0000849432  
This plan has been produced specifically to supply an individual with value added Local Authority information.  
Unauthorised reproduction infringes Crown Copyright and may lead to prosecution or Civil Proceed

Restriction Key

- |   |                                     |   |                             |
|---|-------------------------------------|---|-----------------------------|
| No Waiting At Any Time                      | No Waiting At Any Time / No Loading | No Waiting At Any Time / No Loading At Any Time | No Waiting / No Loading     |
| No Waiting                                  | Loading Restrictions                | Taxi Ranks                                      | Pay And Display             |
| Permit Holders Only                         | Limited Waiting                     | Miscellaneous Restrictions                      | Disabled Badge Holders Only |
| No Stopping At Any time On Verge Or Footway | Dual Use Restrictions               | Zonal Restrictions (Excluding Pedestrian Zones) | Pedestrian Zones            |
| No Stopping On Main Carriageway             |                                     |   |                             |



The Highland Council  
Headquarters  
Glenurquhart Rd  
Inverness  
IV35NX

SCALE  
**1:1250**

DATE  
**TBC**

MAP NUMBER  
**DI741**



This is the Plan with Map Number (DJ741) referred to in the foregoing

**The Highland Council**  
**(Prohibition and Restriction of**  
**Waiting and Loading and Parking Places)**  
**(Decriminalised Parking Enforcement**  
**and Consolidation)**  
**Variation Eleven Order 2025**

Signed by Proper Officer

Reproduced by permission of Ordnance Survey on behalf of HMSO  
© Crown copyright and database  
rights 2025 Ordnance Survey AC0000849432  
This plan has been produced specifically to supply an individual  
with value added Local Authority information.  
Unauthorised reproduction infringes Crown Copyright  
and may lead to prosecution or Civil Proceed

**Restriction Key**

- |   |                                     |   |                             |
|---|-------------------------------------|---|-----------------------------|
| No Waiting At Any Time                      | No Waiting At Any Time / No Loading | No Waiting At Any Time / No Loading At Any Time | No Waiting / No Loading     |
| No Waiting                                  | Loading Restrictions                | Taxi Ranks                                      | Pay And Display             |
| Permit Holders Only                         | Limited Waiting                     | Miscellaneous Restrictions                      | Disabled Badge Holders Only |
| No Stopping At Any time On Verge Or Footway | Dual Use Restrictions               | Zonal Restrictions (Excluding Pedestrian Zones) | Pedestrian Zones            |
| No Stopping On Main Carriageway             |                                     |   |                             |



The Highland Council  
Headquarters  
Glenurquhart Rd  
Inverness  
IV35NX

SCALE

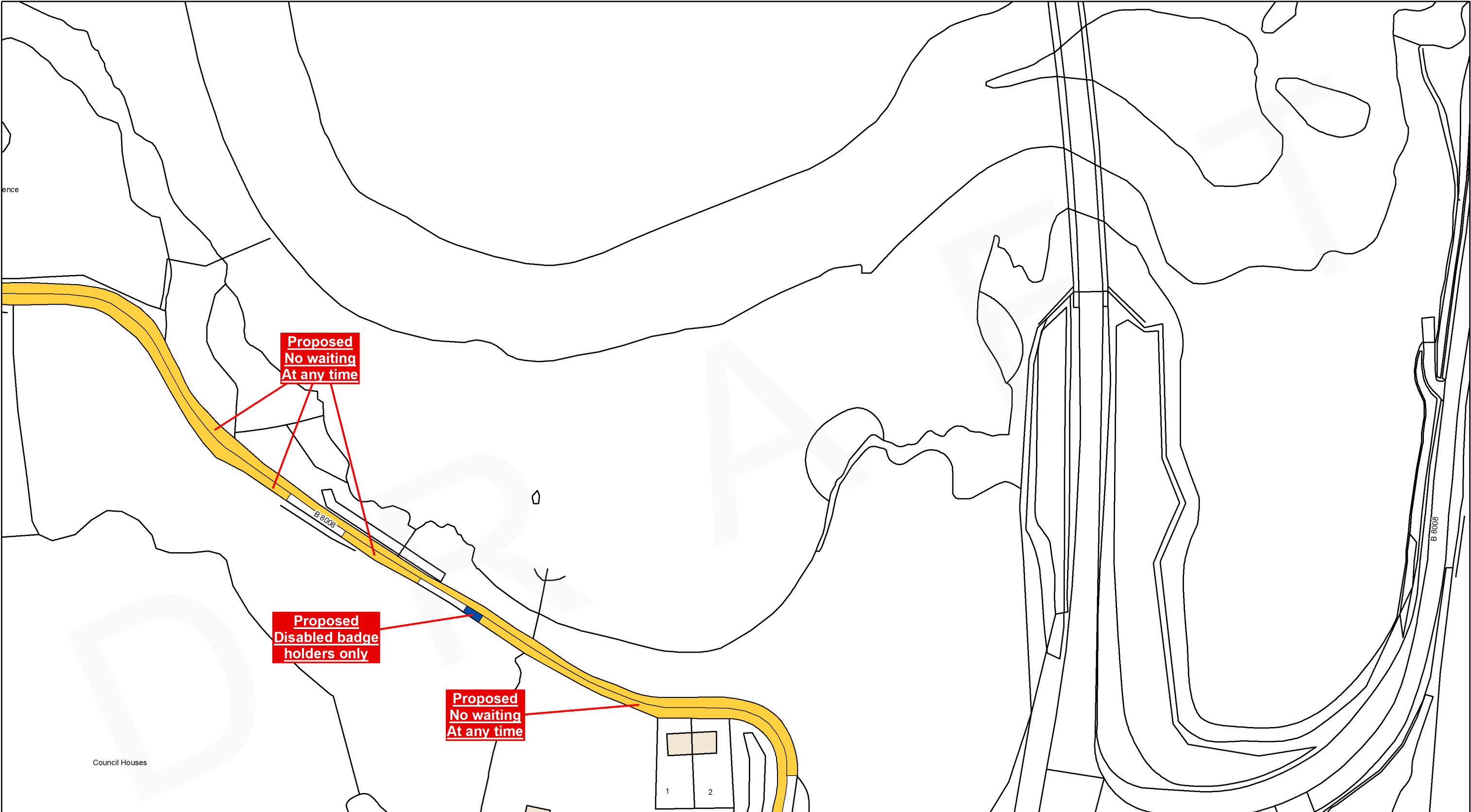
**1:1250**

DATE

**TBC**

MAP NUMBER

**DJ741**




















This is the Plan with Map Number (DK741) referred to in the foregoing

**The Highland Council**  
(Prohibition and Restriction of Waiting and Loading and Parking Places)  
(Decriminalised Parking Enforcement and Consolidation)  
Variation Eleven Order 2025

Signed by Proper Officer

Reproduced by permission of Ordnance Survey on behalf of HMSO  
© Crown copyright and database rights 2025 Ordnance Survey AC0000849432  
This plan has been produced specifically to supply an individual with value added Local Authority information.  
Unauthorised reproduction infringes Crown Copyright and may lead to prosecution or Civil Proceed

**Restriction Key**

- |  |   |   |   |
|--|---|---|---|
|  No Waiting At Any Time                      |  No Waiting At Any Time / No Loading |  No Waiting At Any Time / No Loading At Any Time |  No Waiting / No Loading     |
|  No Waiting                                  |  Loading Restrictions                |  Taxi Ranks                                      |  Pay And Display             |
|  Permit Holders Only                         |  Limited Waiting                     |  Miscellaneous Restrictions                      |  Disabled Badge Holders Only |
|  No Stopping At Any time On Verge Or Footway |  Dual Use Restrictions               |  Zonal Restrictions (Excluding Pedestrian Zones) |  Pedestrian Zones            |
|  No Stopping On Main Carriageway             |   |   |   |

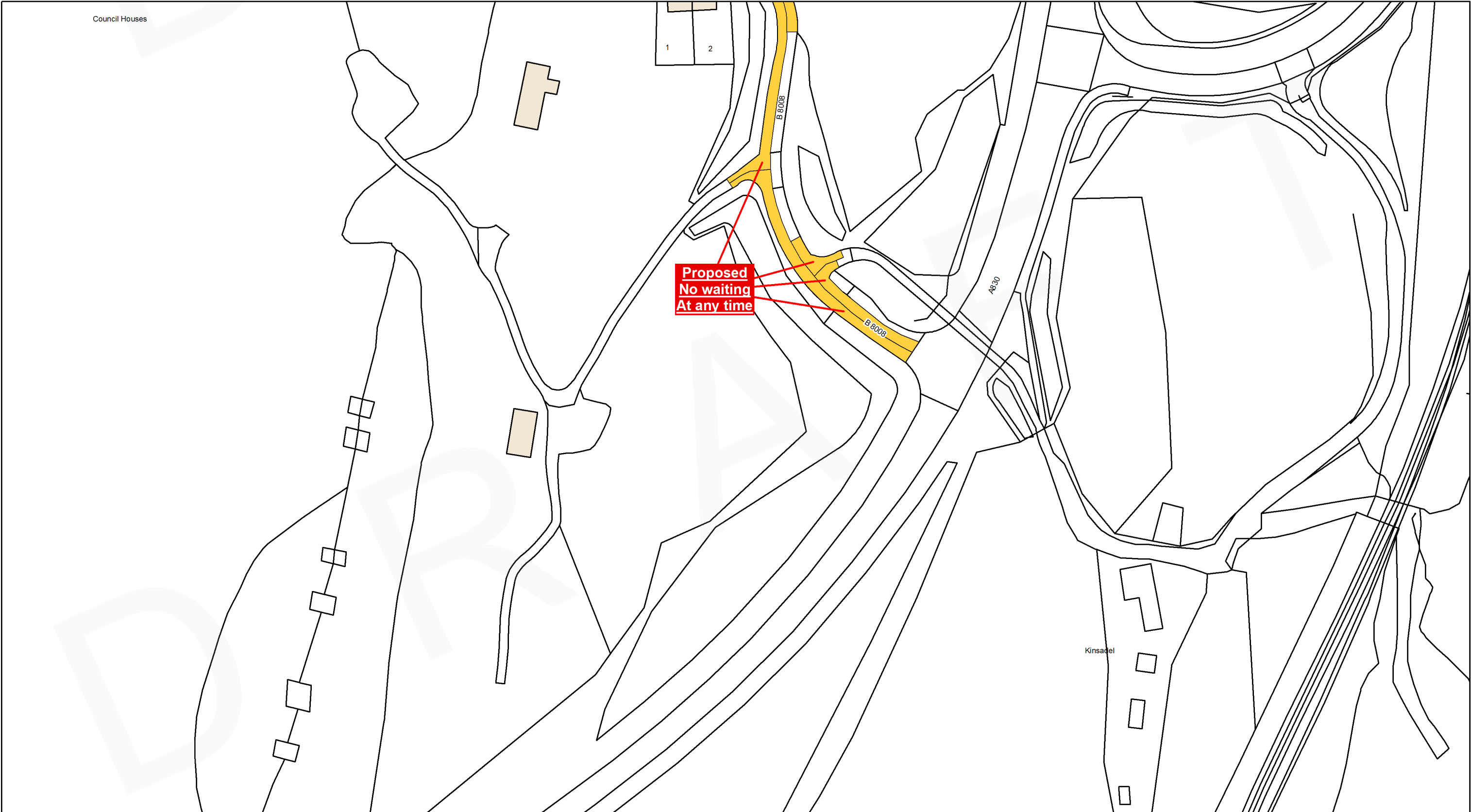


The Highland Council  
Headquarters  
Glenurquhart Rd  
Inverness  
IV35NX

SCALE  
**1:1250**

DATE  
**TBC**

MAP NUMBER  
**DK741**



















This is the Plan with Map Number (DK742) referred to in the foregoing

**The Highland Council**  
**(Prohibition and Restriction of Waiting and Loading and Parking Places)**  
**(Decriminalised Parking Enforcement and Consolidation)**  
**Variation Eleven Order 2025**

Signed by Proper Officer

Reproduced by permission of Ordnance Survey on behalf of HMSO  
© Crown copyright and database rights 2025 Ordnance Survey AC0000849432  
This plan has been produced specifically to supply an individual with value added Local Authority information.  
Unauthorised reproduction infringes Crown Copyright and may lead to prosecution or Civil Proceed

**Restriction Key**

- |  |   |   |   |
|--|---|---|---|
|  No Waiting At Any Time                      |  No Waiting At Any Time / No Loading |  No Waiting At Any Time / No Loading At Any Time |  No Waiting / No Loading     |
|  No Waiting                                  |  Loading Restrictions                |  Taxi Ranks                                      |  Pay And Display             |
|  Permit Holders Only                         |  Limited Waiting                     |  Miscellaneous Restrictions                      |  Disabled Badge Holders Only |
|  No Stopping At Any time On Verge Or Footway |  Dual Use Restrictions               |  Zonal Restrictions (Excluding Pedestrian Zones) |  Pedestrian Zones            |
|  No Stopping On Main Carriageway             |   |   |   |



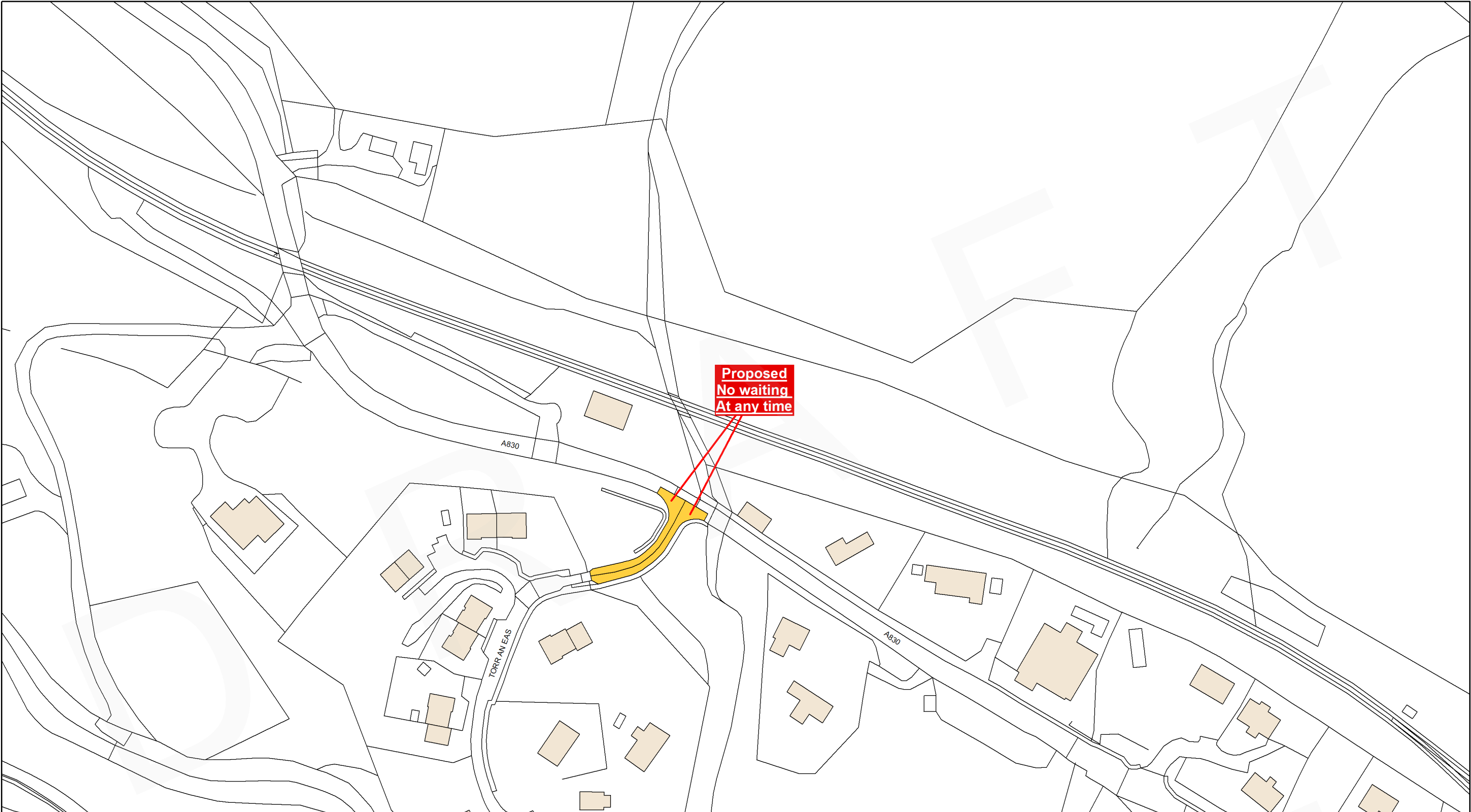
The Highland Council  
Headquarters  
Glenurquhart Rd  
Inverness  
IV35NX

SCALE  
**1:1250**

DATE  
**TBC**

MAP NUMBER  
**DK742**





This is the Plan with Map Number (FD784) referred to in the foregoing

The Highland Council  
(Prohibition and Restriction of  
Waiting and Loading and Parking Places)  
(Decriminalised Parking Enforcement  
and Consolidation)  
Variation Eleven Order 2025

Signed by Proper Officer

Reproduced by permission of Ordnance Survey on behalf of HMSO  
© Crown copyright and database  
rights 2025 Ordnance Survey AC0000849432  
This plan has been produced specifically to supply an individual  
with value added Local Authority information.  
Unauthorised reproduction infringes Crown Copyright  
and may lead to prosecution or Civil Proceed

Restriction Key

- |   |                                     |   |                             |
|---|-------------------------------------|---|-----------------------------|
| No Waiting At Any Time                      | No Waiting At Any Time / No Loading | No Waiting At Any Time / No Loading At Any Time | No Waiting / No Loading     |
| No Waiting                                  | Loading Restrictions                | Taxi Ranks                                      | Pay And Display             |
| Permit Holders Only                         | Limited Waiting                     | Miscellaneous Restrictions                      | Disabled Badge Holders Only |
| No Stopping At Any time On Verge Or Footway | Dual Use Restrictions               | Zonal Restrictions (Excluding Pedestrian Zones) | Pedestrian Zones            |
| No Stopping On Main Carriageway             |                                     |   |                             |



The Highland Council  
Headquarters  
Glenurquhart Rd  
Inverness  
IV35NX

SCALE  
1:1250

DATE  
TBC

MAP NUMBER  
FD784





This is the Plan with Map Number (FD785) referred to in the foregoing

**The Highland Council**  
(Prohibition and Restriction of Waiting and Loading and Parking Places)  
(Decriminalised Parking Enforcement and Consolidation)  
Variation Eleven Order 2025

Signed by Proper Officer

Reproduced by permission of Ordnance Survey on behalf of HMSO  
© Crown copyright and database rights 2025 Ordnance Survey AC0000849432  
This plan has been produced specifically to supply an individual with value added Local Authority information.  
Unauthorised reproduction infringes Crown Copyright and may lead to prosecution or Civil Proceed

Restriction Key

- |   |                                     |   |                             |
|---|-------------------------------------|---|-----------------------------|
| No Waiting At Any Time                      | No Waiting At Any Time / No Loading | No Waiting At Any Time / No Loading At Any Time | No Waiting / No Loading     |
| No Waiting                                  | Loading Restrictions                | Taxi Ranks                                      | Pay And Display             |
| Permit Holders Only                         | Limited Waiting                     | Miscellaneous Restrictions                      | Disabled Badge Holders Only |
| No Stopping At Any time On Verge Or Footway | Dual Use Restrictions               | Zonal Restrictions (Excluding Pedestrian Zones) | Pedestrian Zones            |
| No Stopping On Main Carriageway             |                                     |   |                             |

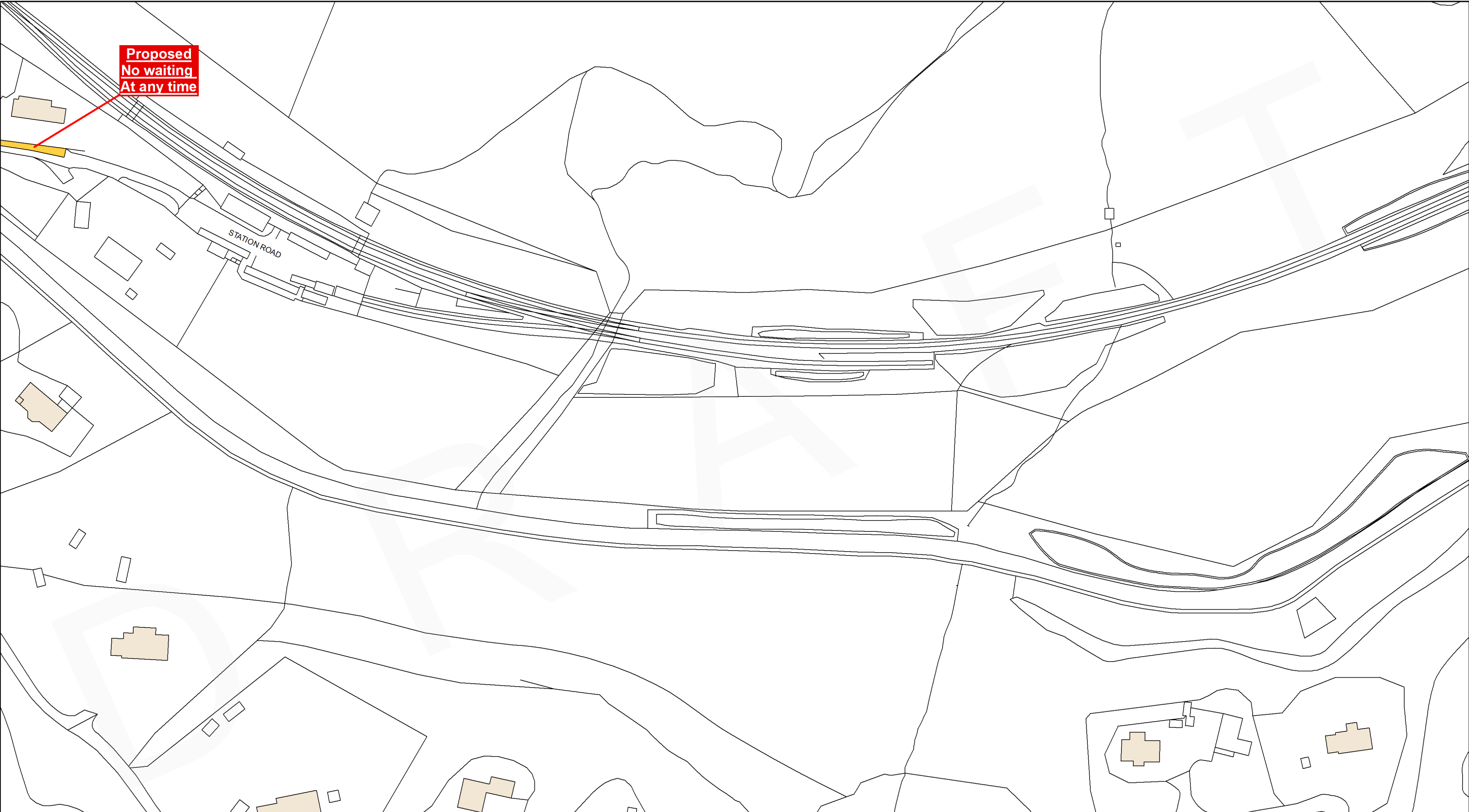


The Highland Council  
Headquarters  
Glenurquhart Rd  
Inverness  
IV35NX

SCALE  
**1:1250**

DATE  
**TBC**

MAP NUMBER  
**FD785**



Proposed  
No waiting  
At any time

This is the Plan with Map Number  
(FE785) referred to in the foregoing

The Highland Council  
(Prohibition and Restriction of  
Waiting and Loading and Parking Places)  
(Decriminalised Parking Enforcement  
and Consolidation)  
Variation Eleven Order 2025

Signed by Proper Officer

Reproduced by permission of Ordnance Survey on behalf of HMSO  
© Crown copyright and database  
rights 2025 Ordnance Survey AC0000849432  
This plan has been produced specifically to supply an individual  
with value added Local Authority information.  
Unauthorised reproduction infringes Crown Copyright  
and may lead to prosecution or Civil Proceed

Restriction Key

- |  |  |   |                                |
|--|--|---|--------------------------------|
| No Waiting At Any Time                         | No Waiting At Any Time /<br>No Loading | No Waiting At Any Time /<br>No Loading At Any Time    | No Waiting /<br>No Loading     |
| No Waiting                                     | Loading Restrictions                   | Taxi Ranks  | Pay And Display                |
| Permit Holders Only                            | Limited Waiting                        | Miscellaneous<br>Restrictions                         | Disabled Badge<br>Holders Only |
| No Stopping At Any time<br>On Verge Or Footway | Dual Use Restrictions                  | Zonal Restrictions<br>(Excluding Pedestrian<br>Zones) | Pedestrian Zones               |
| No Stopping On<br>Main Carriageway             |  |   |                                |

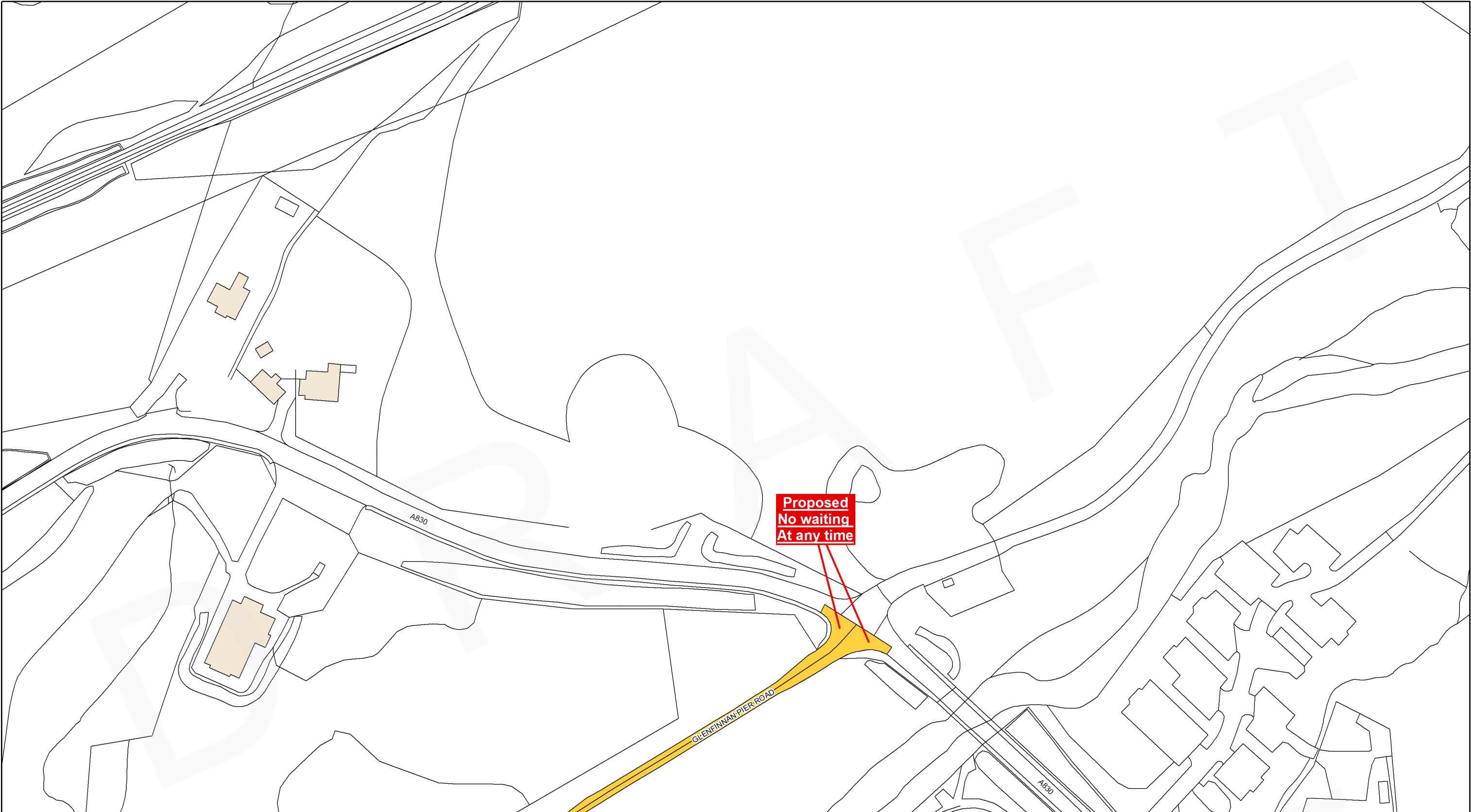


The Highland Council  
Headquarters  
Glenurquhart Rd  
Inverness  
IV35NX

SCALE  
**1:1250**

DATE  
**TBC**

MAP NUMBER  
**FE785**



This is the Plan with Map Number (FF785) referred to in the foregoing

**The Highland Council**  
(Prohibition and Restriction of Waiting and Loading and Parking Places)  
(Decriminalised Parking Enforcement and Consolidation)  
Variation Eleven Order 2025

Signed by Proper Officer

Reproduced by permission of Ordnance Survey on behalf of HMSO  
© Crown copyright and database rights 2025 Ordnance Survey AC0000849432  
This plan has been produced specifically to supply an individual with value added Local Authority information.  
Unauthorised reproduction infringes Crown Copyright and may lead to prosecution or Civil Proceed

**Restriction Key**

- |   |                                     |   |                             |
|---|-------------------------------------|---|-----------------------------|
| No Waiting At Any Time                      | No Waiting At Any Time / No Loading | No Waiting At Any Time / No Loading At Any Time | No Waiting / No Loading     |
| No Waiting                                  | Loading Restrictions                | Taxi Ranks                                      | Pay And Display             |
| Permit Holders Only                         | Limited Waiting                     | Miscellaneous Restrictions                      | Disabled Badge Holders Only |
| No Stopping At Any time On Verge Or Footway | Dual Use Restrictions               | Zonal Restrictions (Excluding Pedestrian Zones) | Pedestrian Zones            |
| No Stopping On Main Carriageway             |                                     |   |                             |

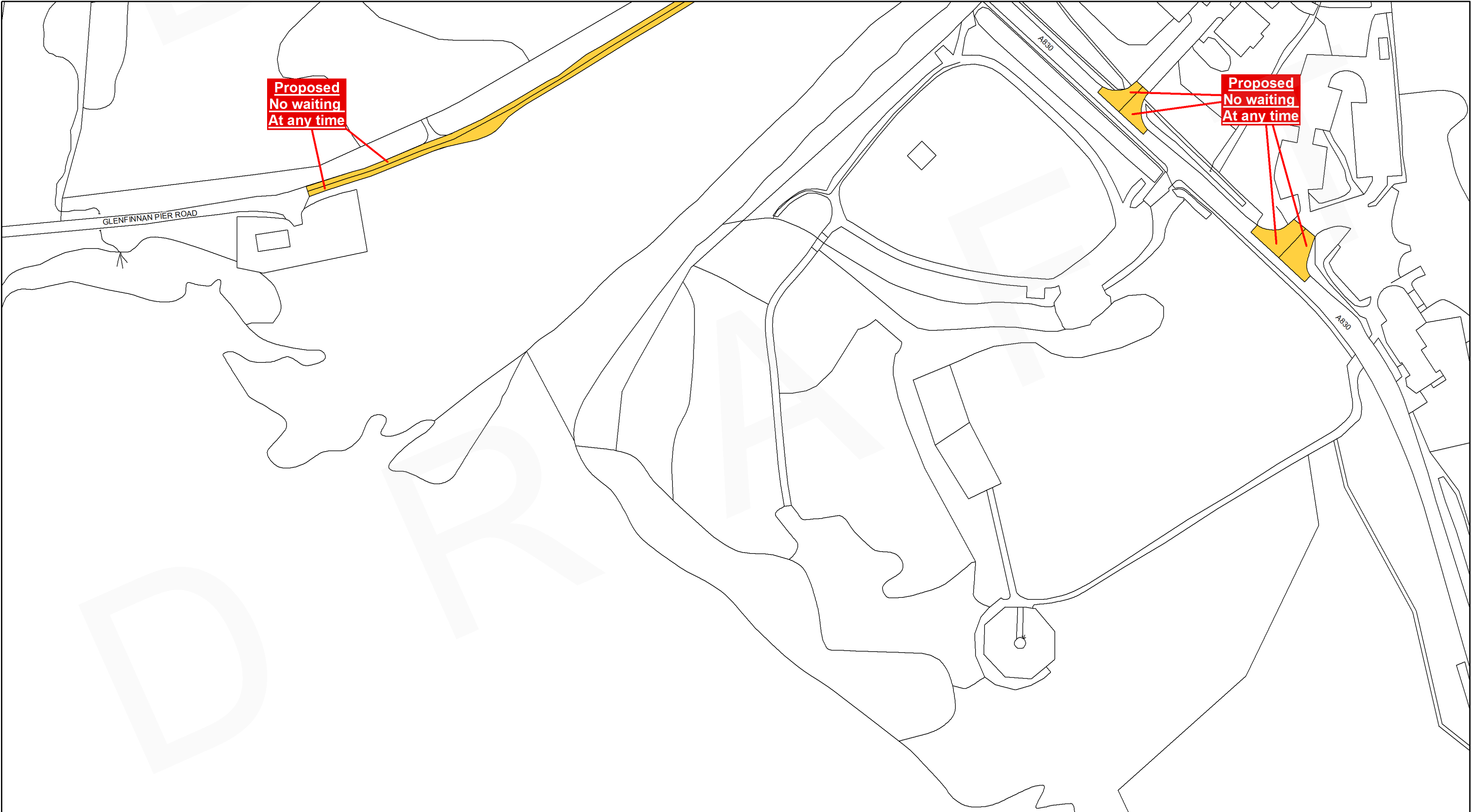


The Highland Council  
Headquarters  
Glenurquhart Rd  
Inverness  
IV35NX

SCALE  
**1:1250**

DATE  
**TBC**

MAP NUMBER  
**FF785**



This is the Plan with Map Number (FF786) referred to in the foregoing

**The Highland Council**  
(Prohibition and Restriction of Waiting and Loading and Parking Places)  
(Decriminalised Parking Enforcement and Consolidation)  
Variation Eleven Order 2025

Signed by Proper Officer

Reproduced by permission of Ordnance Survey on behalf of HMSO  
© Crown copyright and database rights 2025 Ordnance Survey AC0000849432  
This plan has been produced specifically to supply an individual with value added Local Authority information.  
Unauthorised reproduction infringes Crown Copyright and may lead to prosecution or Civil Proceed

Restriction Key

- |   |                                     |   |                             |
|---|-------------------------------------|---|-----------------------------|
| No Waiting At Any Time                      | No Waiting At Any Time / No Loading | No Waiting At Any Time / No Loading At Any Time | No Waiting / No Loading     |
| No Waiting                                  | Loading Restrictions                | Taxi Ranks                                      | Pay And Display             |
| Permit Holders Only                         | Limited Waiting                     | Miscellaneous Restrictions                      | Disabled Badge Holders Only |
| No Stopping At Any time On Verge Or Footway | Dual Use Restrictions               | Zonal Restrictions (Excluding Pedestrian Zones) | Pedestrian Zones            |
| No Stopping On Main Carriageway             |                                     |   |                             |

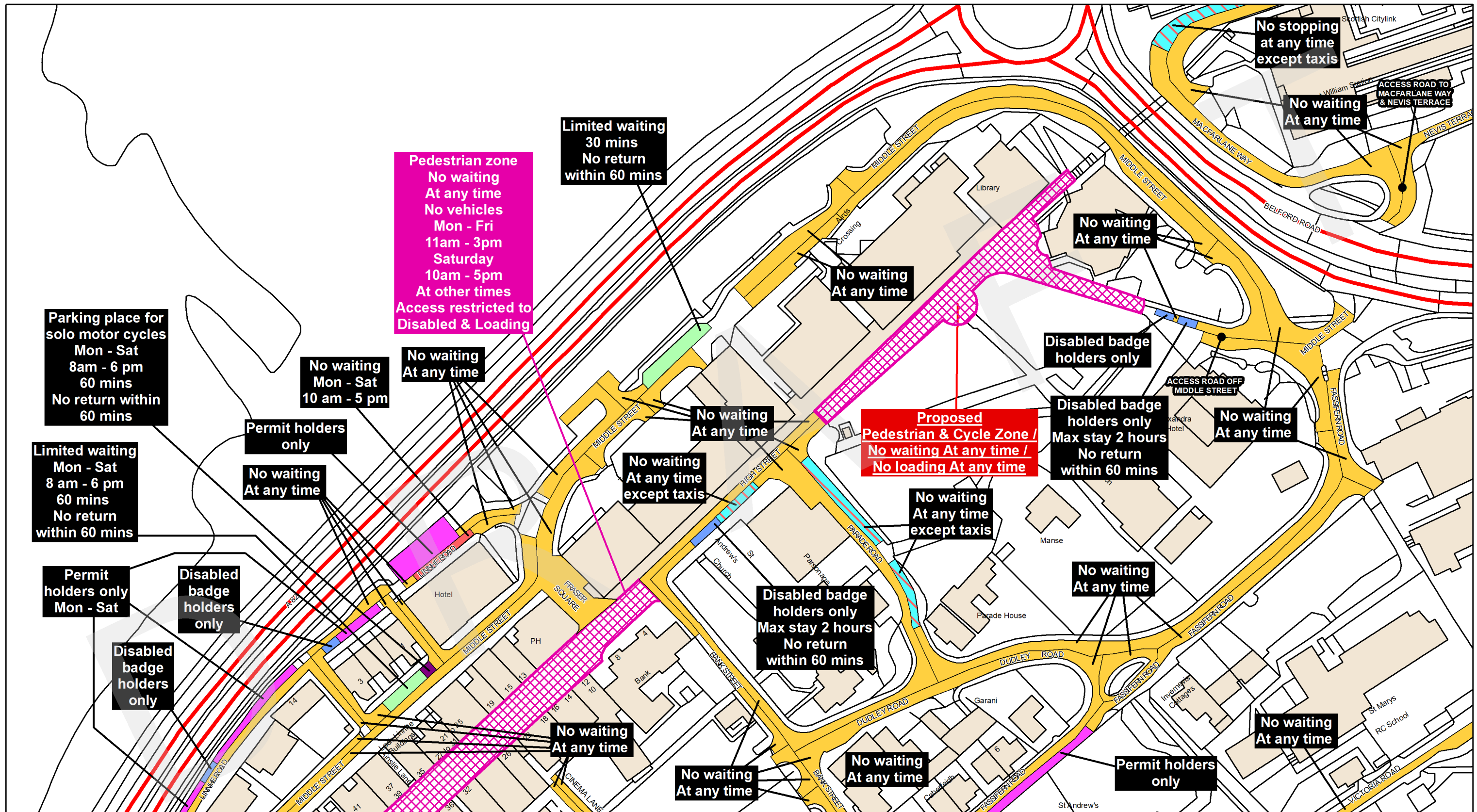


The Highland Council  
Headquarters  
Glenurquhart Rd  
Inverness  
IV35NX

SCALE  
**1:1250**

DATE  
**TBC**

MAP NUMBER  
**FF786**



This is the Plan with Map Number (GU812c) referred to in the foregoing

The Highland Council  
(Prohibition and Restriction of  
Waiting and Loading and Parking Places)  
(Decriminalised Parking Enforcement  
and Consolidation)  
Variation Eleven Order 2025

Signed by Proper Officer

Reproduced by permission of Ordnance Survey on behalf of HMSO  
© Crown copyright and database  
rights 2025 Ordnance Survey AC0000849432  
This plan has been produced specifically to supply an individual  
with value added Local Authority information.  
Unauthorised reproduction infringes Crown Copyright  
and may lead to prosecution or Civil Proceed

### Restriction Key

|  |  |  |  |  |   |  |                                |
|--|--|--|--|--|---|--|--------------------------------|
|  | No Waiting At Any Time                         |  | No Waiting At Any Time /<br>No Loading |  | No Waiting At Any Time /<br>No Loading At Any Time    |  | No Waiting /<br>No Loading     |
|  | No Waiting                                     |  | Loading Restrictions                   |  | Taxi Ranks  |  | Pay And Display                |
|  | Permit Holders Only                            |  | Limited Waiting                        |  | Miscellaneous<br>Restrictions                         |  | Disabled Badge<br>Holders Only |
|  | No Stopping At Any time<br>On Verge Or Footway |  | Dual Use Restrictions                  |  | Zonal Restrictions<br>(Excluding Pedestrian<br>Zones) |  | Pedestrian Zones               |
|  | No Stopping On<br>Main Carriageway             |  |  |  |   |  |                                |



The Highland Council  
Headquarters  
Glenurquhart Rd  
Inverness  
IV35NX

SCALE

1:1250

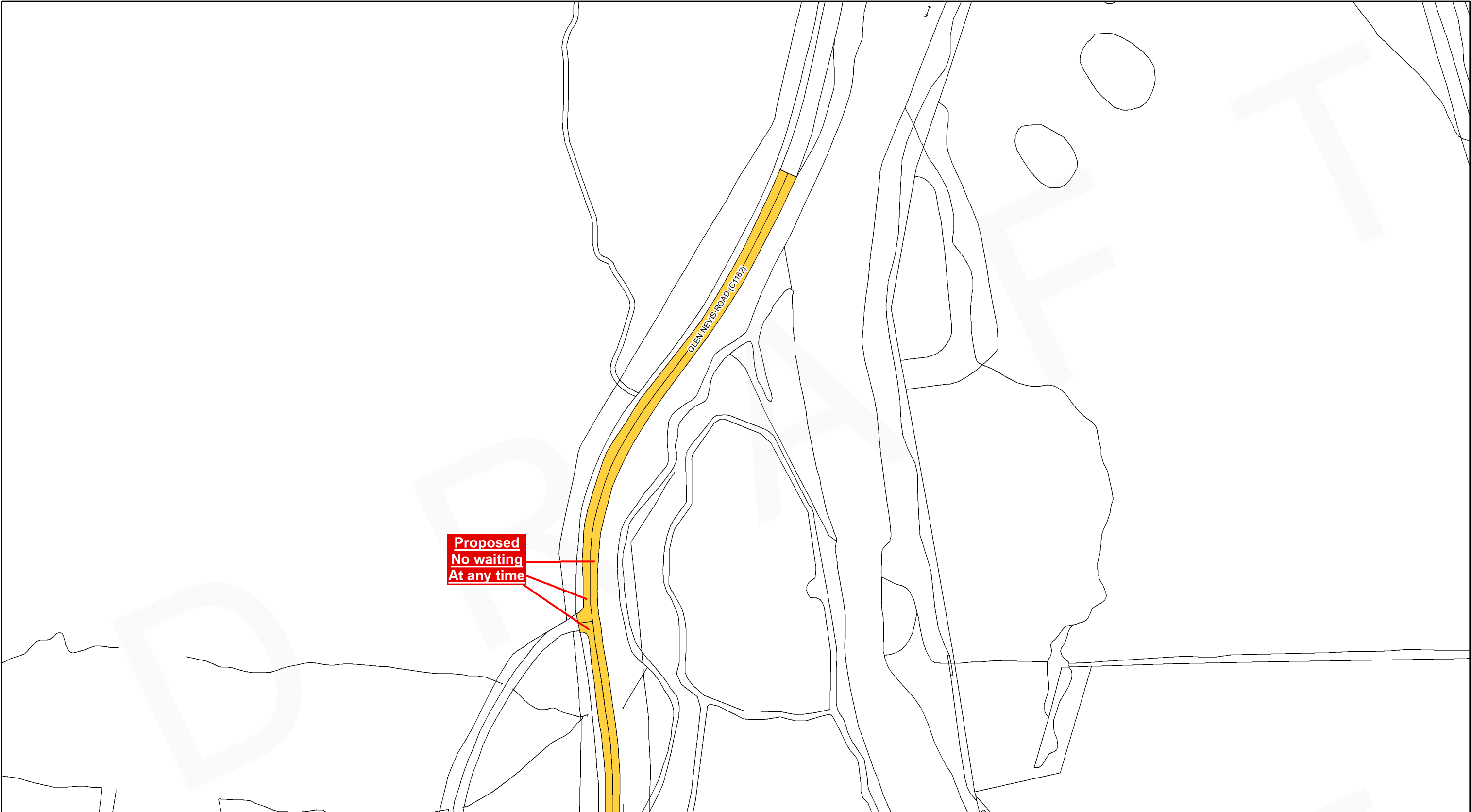
DATE

TBC

MAP NUMBER

GU812c






















This is the Plan with Map Number (GY815) referred to in the foregoing

**The Highland Council**  
(Prohibition and Restriction of Waiting and Loading and Parking Places)  
(Decriminalised Parking Enforcement and Consolidation)  
Variation Eleven Order 2025

Signed by Proper Officer

Reproduced by permission of Ordnance Survey on behalf of HMSO  
© Crown copyright and database rights 2025 Ordnance Survey AC0000849432  
This plan has been produced specifically to supply an individual with value added Local Authority information.  
Unauthorised reproduction infringes Crown Copyright and may lead to prosecution or Civil Proceed

**Restriction Key**

- |  |   |   |   |
|--|---|---|---|
|  No Waiting At Any Time                      |  No Waiting At Any Time / No Loading |  No Waiting At Any Time / No Loading At Any Time |  No Waiting / No Loading     |
|  No Waiting                                  |  Loading Restrictions                |  Taxi Ranks                                      |  Pay And Display             |
|  Permit Holders Only                         |  Limited Waiting                     |  Miscellaneous Restrictions                      |  Disabled Badge Holders Only |
|  No Stopping At Any time On Verge Or Footway |  Dual Use Restrictions               |  Zonal Restrictions (Excluding Pedestrian Zones) |  Pedestrian Zones            |
|  No Stopping On Main Carriageway             |   |   |   |

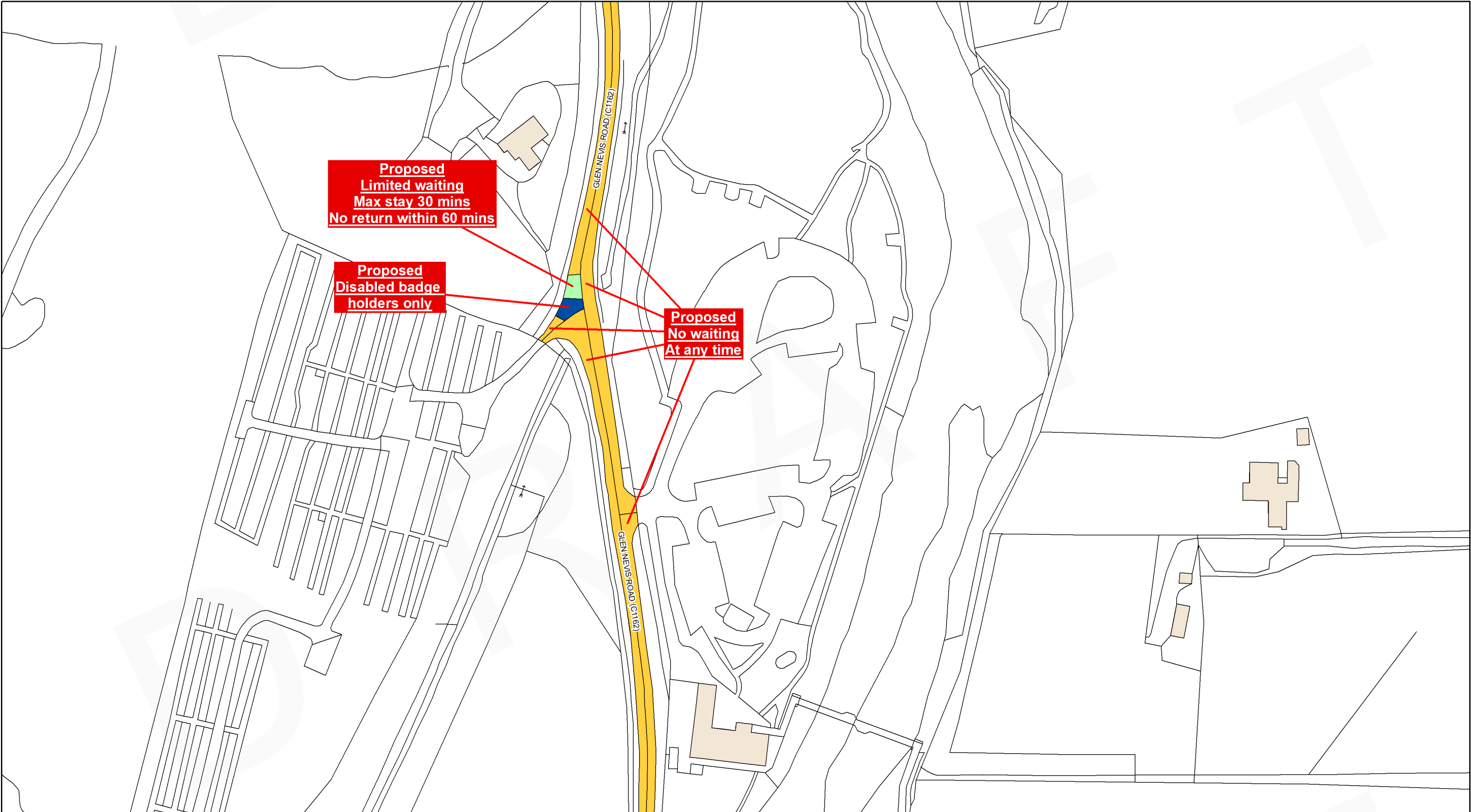


The Highland Council  
Headquarters  
Glenurquhart Rd  
Inverness  
IV35NX

SCALE  
**1:1250**

DATE  
**TBC**

MAP NUMBER  
**GY815**



This is the Plan with Map Number (GY816) referred to in the foregoing

**The Highland Council**  
(Prohibition and Restriction of Waiting and Loading and Parking Places)  
(Decriminalised Parking Enforcement and Consolidation)  
Variation Eleven Order 2025

Signed by Proper Officer

Reproduced by permission of Ordnance Survey on behalf of HMSO  
© Crown copyright and database rights 2025 Ordnance Survey AC0000849432  
This plan has been produced specifically to supply an individual with value added Local Authority information.  
Unauthorised reproduction infringes Crown Copyright and may lead to prosecution or Civil Proceed

**Restriction Key**

- |   |                                     |   |                             |
|---|-------------------------------------|---|-----------------------------|
| No Waiting At Any Time                      | No Waiting At Any Time / No Loading | No Waiting At Any Time / No Loading At Any Time | No Waiting / No Loading     |
| No Waiting                                  | Loading Restrictions                | Taxi Ranks                                      | Pay And Display             |
| Permit Holders Only                         | Limited Waiting                     | Miscellaneous Restrictions                      | Disabled Badge Holders Only |
| No Stopping At Any time On Verge Or Footway | Dual Use Restrictions               | Zonal Restrictions (Excluding Pedestrian Zones) | Pedestrian Zones            |
| No Stopping On Main Carriageway             |                                     |   |                             |

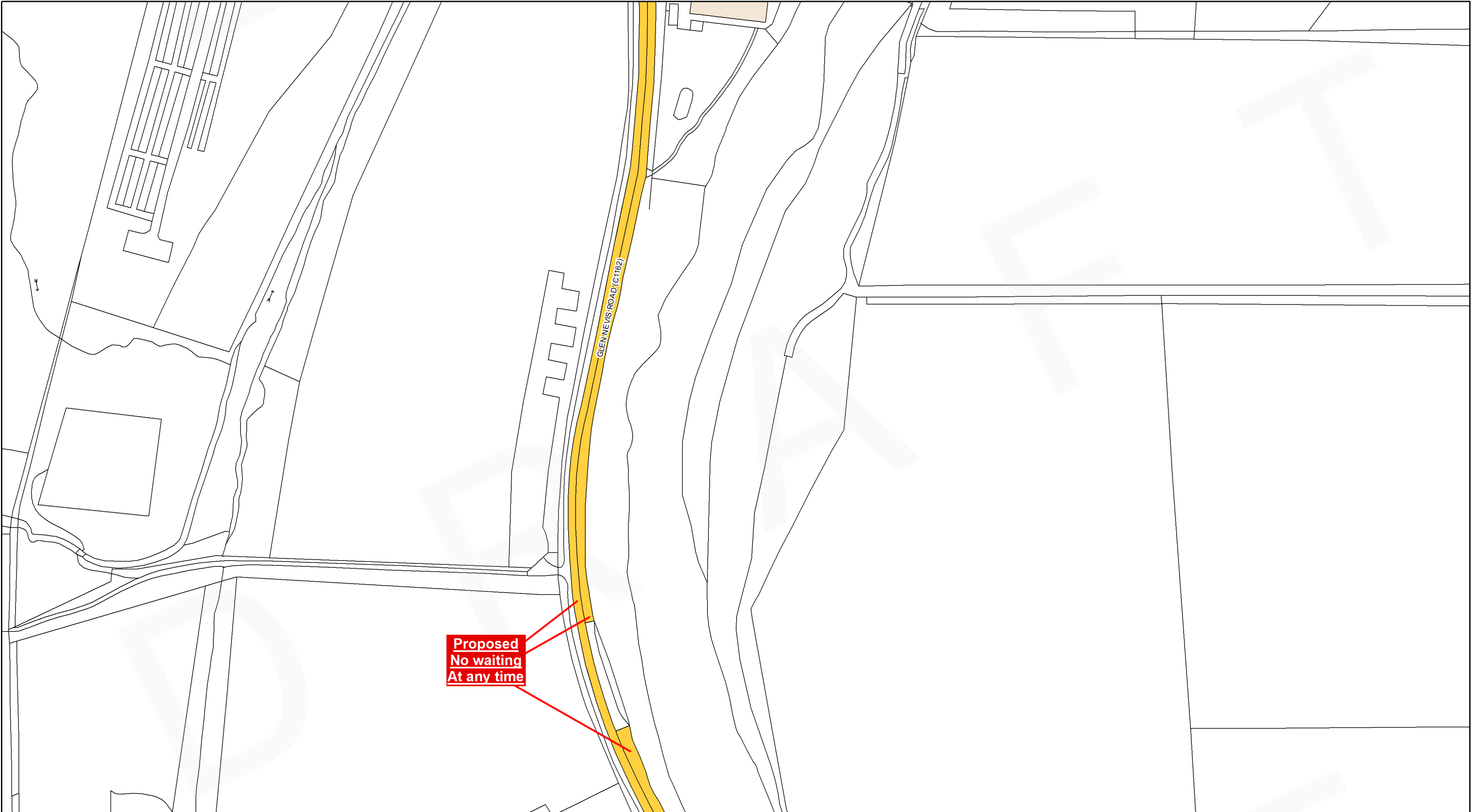


The Highland Council  
Headquarters  
Glenurquhart Rd  
Inverness  
IV35NX

SCALE  
**1:1250**

DATE  
**TBC**

MAP NUMBER  
**GY816**



This is the Plan with Map Number (GY817) referred to in the foregoing

**The Highland Council**  
(Prohibition and Restriction of Waiting and Loading and Parking Places)  
(Decriminalised Parking Enforcement and Consolidation)  
Variation Eleven Order 2025

Signed by Proper Officer

Reproduced by permission of Ordnance Survey on behalf of HMSO  
© Crown copyright and database rights 2025 Ordnance Survey AC0000849432  
This plan has been produced specifically to supply an individual with value added Local Authority information.  
Unauthorised reproduction infringes Crown Copyright and may lead to prosecution or Civil Proceed

**Restriction Key**

- |   |                                     |   |                             |
|---|-------------------------------------|---|-----------------------------|
| No Waiting At Any Time                      | No Waiting At Any Time / No Loading | No Waiting At Any Time / No Loading At Any Time | No Waiting / No Loading     |
| No Waiting                                  | Loading Restrictions                | Taxi Ranks                                      | Pay And Display             |
| Permit Holders Only                         | Limited Waiting                     | Miscellaneous Restrictions                      | Disabled Badge Holders Only |
| No Stopping At Any time On Verge Or Footway | Dual Use Restrictions               | Zonal Restrictions (Excluding Pedestrian Zones) | Pedestrian Zones            |
| No Stopping On Main Carriageway             |                                     |   |                             |



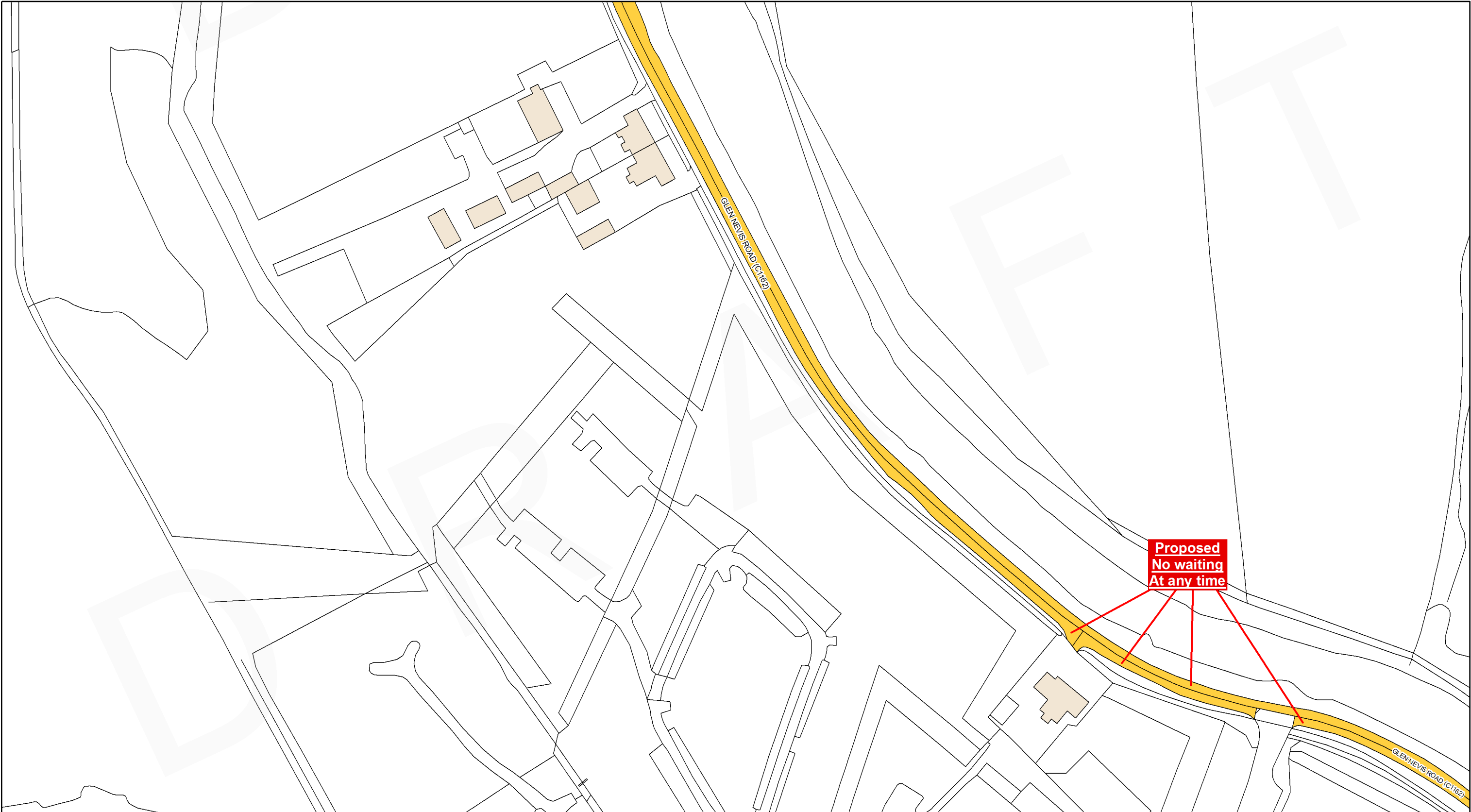
The Highland Council  
Headquarters  
Glenurquhart Rd  
Inverness  
IV35NX

SCALE  
**1:1250**

DATE  
**TBC**

MAP NUMBER  
**GY817**





This is the Plan with Map Number (GY818) referred to in the foregoing

**The Highland Council**  
(Prohibition and Restriction of Waiting and Loading and Parking Places)  
(Decriminalised Parking Enforcement and Consolidation)  
Variation Eleven Order 2025

Signed by Proper Officer

Reproduced by permission of Ordnance Survey on behalf of HMSO  
© Crown copyright and database rights 2025 Ordnance Survey AC0000849432  
This plan has been produced specifically to supply an individual with value added Local Authority information.  
Unauthorised reproduction infringes Crown Copyright and may lead to prosecution or Civil Proceed

**Restriction Key**

- |   |                                     |   |                             |
|---|-------------------------------------|---|-----------------------------|
| No Waiting At Any Time                      | No Waiting At Any Time / No Loading | No Waiting At Any Time / No Loading At Any Time | No Waiting / No Loading     |
| No Waiting                                  | Loading Restrictions                | Taxi Ranks                                      | Pay And Display             |
| Permit Holders Only                         | Limited Waiting                     | Miscellaneous Restrictions                      | Disabled Badge Holders Only |
| No Stopping At Any time On Verge Or Footway | Dual Use Restrictions               | Zonal Restrictions (Excluding Pedestrian Zones) | Pedestrian Zones            |
| No Stopping On Main Carriageway             |                                     |   |                             |



The Highland Council  
Headquarters  
Glenurquhart Rd  
Inverness  
IV35NX

SCALE  
**1:1250**

DATE  
**TBC**

MAP NUMBER  
**GY818**



This is the Plan with Map Number (GZ818) referred to in the foregoing

**The Highland Council**  
(Prohibition and Restriction of Waiting and Loading and Parking Places)  
(Decriminalised Parking Enforcement and Consolidation)  
Variation Eleven Order 2025

Signed by Proper Officer

Reproduced by permission of Ordnance Survey on behalf of HMSO  
© Crown copyright and database rights 2025 Ordnance Survey AC0000849432  
This plan has been produced specifically to supply an individual with value added Local Authority information.  
Unauthorised reproduction infringes Crown Copyright and may lead to prosecution or Civil Proceed

**Restriction Key**

|   |                                     |   |                             |
|---|-------------------------------------|---|-----------------------------|
| No Waiting At Any Time                      | No Waiting At Any Time / No Loading | No Waiting At Any Time / No Loading At Any Time | No Waiting / No Loading     |
| No Waiting                                  | Loading Restrictions                | Taxi Ranks                                      | Pay And Display             |
| Permit Holders Only                         | Limited Waiting                     | Miscellaneous Restrictions                      | Disabled Badge Holders Only |
| No Stopping At Any time On Verge Or Footway | Dual Use Restrictions               | Zonal Restrictions (Excluding Pedestrian Zones) | Pedestrian Zones            |
| No Stopping On Main Carriageway             |                                     |   |                             |

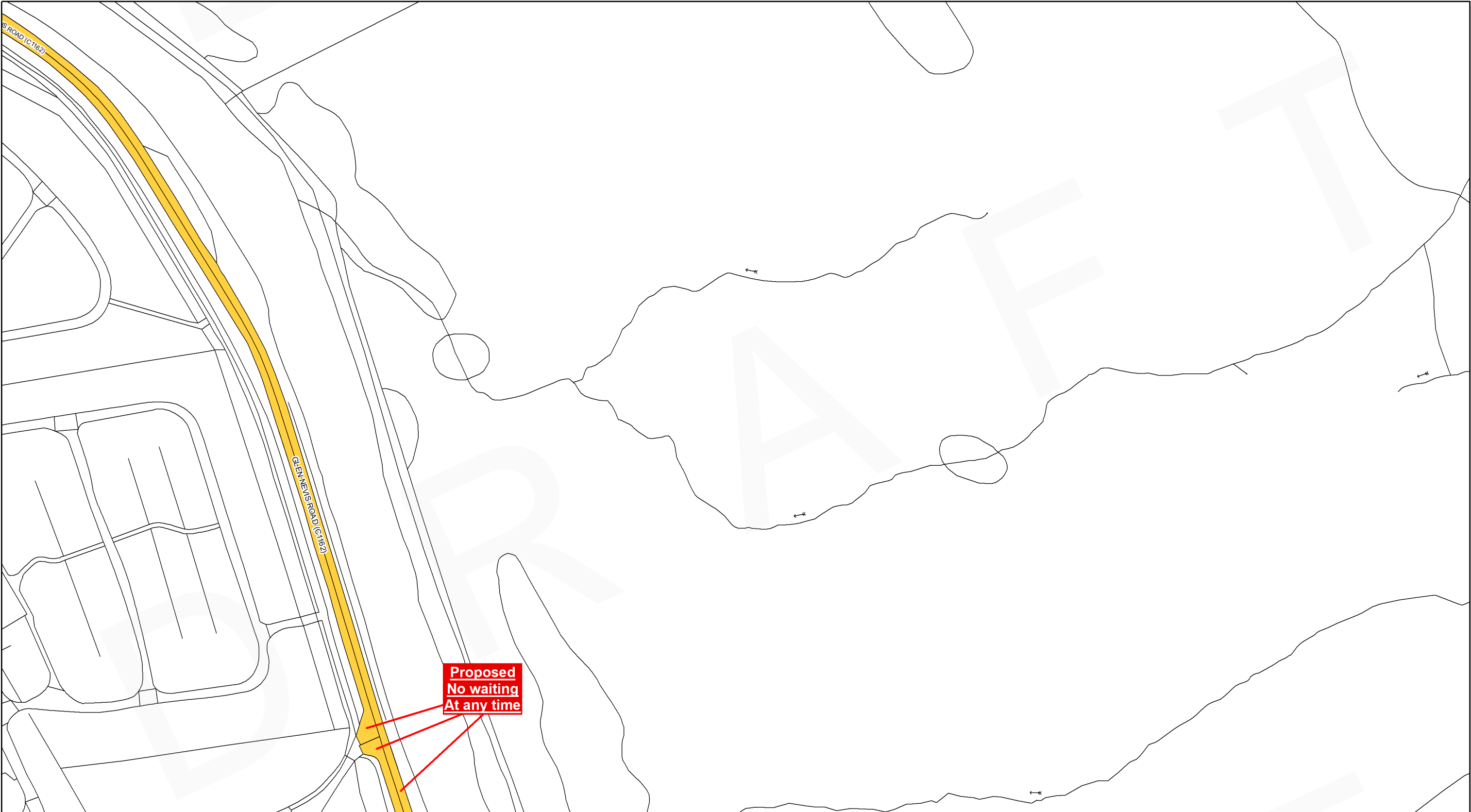
**The Highland Council**  
**Comhairle na Gàidhealtachd**

The Highland Council  
Headquarters  
Glenurquhart Rd  
Inverness  
IV35NX

SCALE  
**1:1250**

DATE  
**TBC**

MAP NUMBER  
**GZ818**



This is the Plan with Map Number (GZ819) referred to in the foregoing

**The Highland Council**  
(Prohibition and Restriction of Waiting and Loading and Parking Places)  
(Decriminalised Parking Enforcement and Consolidation)  
Variation Eleven Order 2025

Signed by Proper Officer

Reproduced by permission of Ordnance Survey on behalf of HMSO  
© Crown copyright and database rights 2025 Ordnance Survey AC0000849432  
This plan has been produced specifically to supply an individual with value added Local Authority information.  
Unauthorised reproduction infringes Crown Copyright and may lead to prosecution or Civil Proceed

Restriction Key

- |   |                                     |   |                             |
|---|-------------------------------------|---|-----------------------------|
| No Waiting At Any Time                      | No Waiting At Any Time / No Loading | No Waiting At Any Time / No Loading At Any Time | No Waiting / No Loading     |
| No Waiting                                  | Loading Restrictions                | Taxi Ranks                                      | Pay And Display             |
| Permit Holders Only                         | Limited Waiting                     | Miscellaneous Restrictions                      | Disabled Badge Holders Only |
| No Stopping At Any time On Verge Or Footway | Dual Use Restrictions               | Zonal Restrictions (Excluding Pedestrian Zones) | Pedestrian Zones            |
| No Stopping On Main Carriageway             |                                     |   |                             |

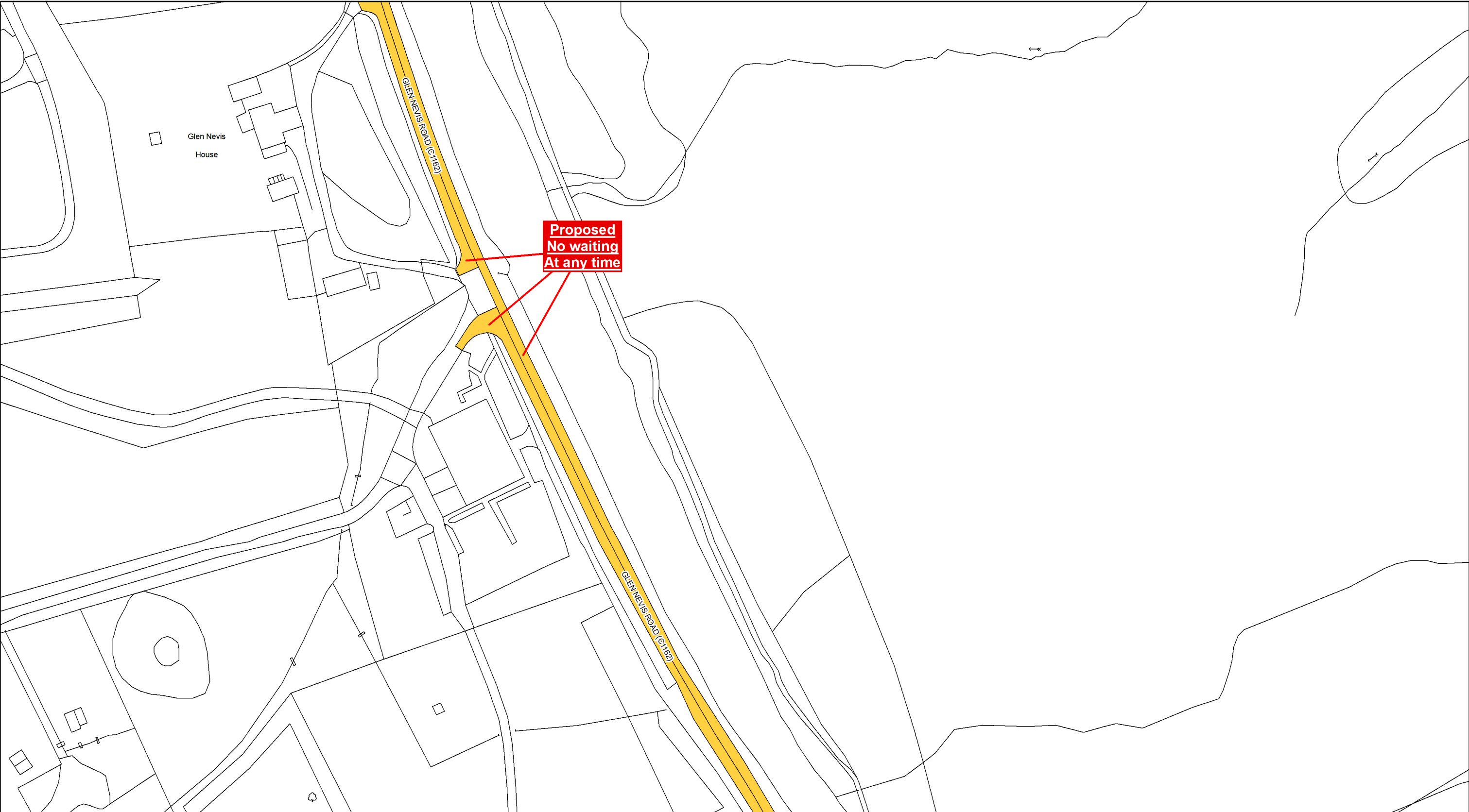


The Highland Council  
Headquarters  
Glenurquhart Rd  
Inverness  
IV35NX

SCALE  
**1:1250**

DATE  
**TBC**

MAP NUMBER  
**GZ819**










This is the Plan with Map Number (GZ820) referred to in the foregoing

**The Highland Council**  
(Prohibition and Restriction of Waiting and Loading and Parking Places)  
(Decriminalised Parking Enforcement and Consolidation)  
Variation Eleven Order 2025

Signed by Proper Officer

Reproduced by permission of Ordnance Survey on behalf of HMSO  
© Crown copyright and database rights 2025 Ordnance Survey AC0000849432  
This plan has been produced specifically to supply an individual with value added Local Authority information.  
Unauthorised reproduction infringes Crown Copyright and may lead to prosecution or Civil Proceed

**Restriction Key**

- |  |   |   |   |
|--|---|---|---|
|  No Waiting At Any Time                      |  No Waiting At Any Time / No Loading |  No Waiting At Any Time / No Loading At Any Time |  No Waiting / No Loading     |
|  No Waiting                                  |  Loading Restrictions                |  Taxi Ranks                                      |  Pay And Display             |
|  Permit Holders Only                         |  Limited Waiting                     |  Miscellaneous Restrictions                      |  Disabled Badge Holders Only |
|  No Stopping At Any time On Verge Or Footway |  Dual Use Restrictions               |  Zonal Restrictions (Excluding Pedestrian Zones) |  Pedestrian Zones            |
|  No Stopping On Main Carriageway             |   |   |   |

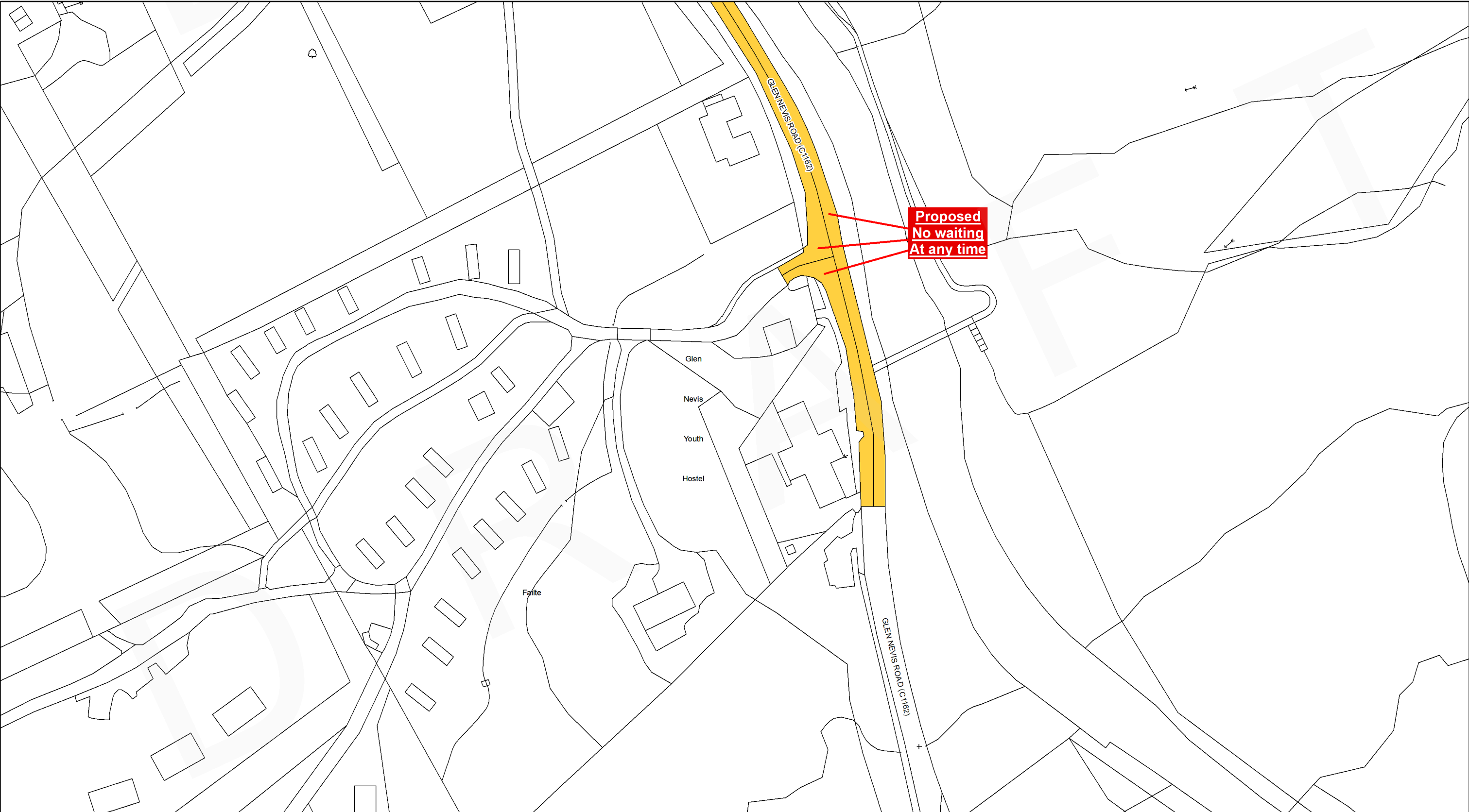


The Highland Council  
Headquarters  
Glenurquhart Rd  
Inverness  
IV35NX

SCALE  
**1:1250**

DATE  
**TBC**

MAP NUMBER  
**GZ820**














This is the Plan with Map Number (GZ821) referred to in the foregoing

**The Highland Council**  
(Prohibition and Restriction of Waiting and Loading and Parking Places)  
(Decriminalised Parking Enforcement and Consolidation)  
Variation Eleven Order 2025

Signed by Proper Officer

Reproduced by permission of Ordnance Survey on behalf of HMSO  
© Crown copyright and database rights 2025 Ordnance Survey AC0000849432  
This plan has been produced specifically to supply an individual with value added Local Authority information.  
Unauthorised reproduction infringes Crown Copyright and may lead to prosecution or Civil Proceed

**Restriction Key**

- |  |   |   |   |
|--|---|---|---|
|  No Waiting At Any Time                      |  No Waiting At Any Time / No Loading |  No Waiting At Any Time / No Loading At Any Time |  No Waiting / No Loading     |
|  No Waiting                                  |  Loading Restrictions                |  Taxi Ranks                                      |  Pay And Display             |
|  Permit Holders Only                         |  Limited Waiting                     |  Miscellaneous Restrictions                      |  Disabled Badge Holders Only |
|  No Stopping At Any time On Verge Or Footway |  Dual Use Restrictions               |  Zonal Restrictions (Excluding Pedestrian Zones) |  Pedestrian Zones            |
|  No Stopping On Main Carriageway             |   |   |   |



The Highland Council  
Headquarters  
Glenurquhart Rd  
Inverness  
IV35NX

SCALE  
**1:1250**

DATE  
**TBC**

MAP NUMBER  
**GZ821**