

**THE HIGHLAND COUNCIL (ROSEMARKIE AND FORTROSE)
(TEMPORARY PROHIBITION OF WAITING AND LOADING) ORDER 2025**

The Highland Council in exercise of the powers conferred on them by Section 14 (1) (b) of the Road Traffic Regulation Act 1984 ("the 1984 Act"), as amended, hereby make the following Order:-


1. This Order may be cited as 'The Highland Council (Rosemarkie and Fortrose) (Temporary Prohibition of Waiting and Loading) Order 2025' and shall come into force on 2nd July 2025 and will remain in effect for a maximum of 18 months.
2. The Maps annexed and signed as relative to this Order and listed in the Schedule annexed and signed as relative to this Order, which maps ("the Maps") depict the prohibitions and restrictions imposed or designated by this Order and, in conjunction with the key depicted on the Maps, identifies the type of prohibition and restriction is hereby incorporated into this Order.
3. The reason for making the Order is that the Council, as Roads authority is satisfied in terms of Section 14 (1) (b) of the 1984 Act that traffic on the road should be restricted or prohibited due to the likelihood of danger to the public.
4. In this Order, except where the context otherwise requires, the following expressions have the meanings hereby respectively assigned to them:-

"vehicle" unless the context otherwise requires, means a vehicle of any description and includes a machine or implement of any kind drawn or propelled along roads, whether or not by mechanical power;
"Parking Enforcement Officer" has the same meaning as "parking attendant" in section 63A of the 1984 Act;
"wait" and "park" refers to the stopping of a vehicle and it remaining at rest for some time whether or not the driver is still in the vehicle.
"disabled persons badge" has the same meaning as in Disabled Person (Badge for Motor Vehicles)(Scotland) Regulations 2000
"permit" means any permit being a resident, business or visitor voucher or any other permit issued by the Council under the provision of this Order.
"parking place" means an area of a road designated by this Order for the parking of vehicles of specific classes and within which parking bays may be indicated
5. Subject to Article 11 of this Order, no person shall except under the direction or with the permission of a Police Officer in uniform or Parking Enforcement Officer in uniform, cause or permit any vehicle to wait or park on any length of road which is identified on the Maps as being a length of road upon which a "No Waiting at Any Time" restriction applies.
6. Subject to Article 11 of this Order, no person shall except under the direction or with the permission of a Police Officer in uniform or Parking Enforcement Officer in uniform, cause or permit any vehicle to wait or park at any time between the hours of 2100 hours and 0800 hours on any day of the week on any length of road which is identified on the Maps as being a length of road upon which a "No Waiting 9pm-8am" restriction applies.
7. Subject to Article 11 of this Order, no person shall except under the direction or with the permission of a Police Officer in uniform or Parking Enforcement Officer in uniform, cause or permit any vehicle to wait or park at any time between the hours of 0800 hours and 1800 hours on any day of the week on any length of road which is identified on the Maps as being a length of road upon which a "No Waiting 8am-6pm" restriction applies
8. Subject to Article 11 of this Order, no person shall except under the direction or with the permission of a Police Officer in uniform or Parking Enforcement Officer in uniform, cause or permit any vehicle to wait or park at any time on any day of the week on any length of road which is identified on the Maps as being a length of road upon which a "Permit Holders Only" restriction applies except when a valid permit is displayed on the vehicle.

9. Subject to Article 11 of this Order, no person shall except under the direction or with the permission of a Police Officer in uniform or Parking Enforcement Officer in uniform, cause or permit any vehicle to wait or park for longer than the maximum period specified and to park again in that parking place until the expiry of that specified period on any day of the week on any length of road which is identified on the Maps as being a length of road upon which a "Limited waiting 8am to 6pm 30mins max stay no return within 1 hour" and "Limited waiting 8am to 6pm 20mins max stay no return within 1 hour" restriction applies.
10. Subject to Article 11 of this Order, no person shall except under the direction or with the permission of a Police Officer in uniform or Parking Enforcement Officer in uniform, cause or permit any vehicle to wait or park for at any time on any day of the week on any length of road upon which a "Disabled Badge Holders Only" restriction applies except when a valid disabled persons badge is displayed on the vehicle.
11. Emergency services' vehicles, being used in an emergency for ambulance, coastguard, fire brigade or police purposes, are exempt from the restrictions and prohibitions detailed in this Order.
12. All provisions contained in any Order, Enactment, or others in so far as the same repeat or are inconsistent with the provisions of this Order and the true intent or meaning hereof shall cease to have effect during the period stated in Article 1 of this Order.

These presents consisting of 2 pages, the Schedule and the Maps annexed and signed as relative hereto are sealed with the Common Seal of The Highland Council and subscribed for them and on their behalf in terms of the Local Government etc. (Scotland) Act 1994 at Inverness on 30th June 2025 by Emma Linn, Solicitor and Proper Officer, The Highland Council, Glenurquhart Road, Inverness, IV3 5NX



.....Proper Officer


This is the Schedule referred to in the foregoing Order entitled The Highland Council (Rosemarkie and Fortrose) (Temporary Prohibition of Waiting and Loading) Order 2025

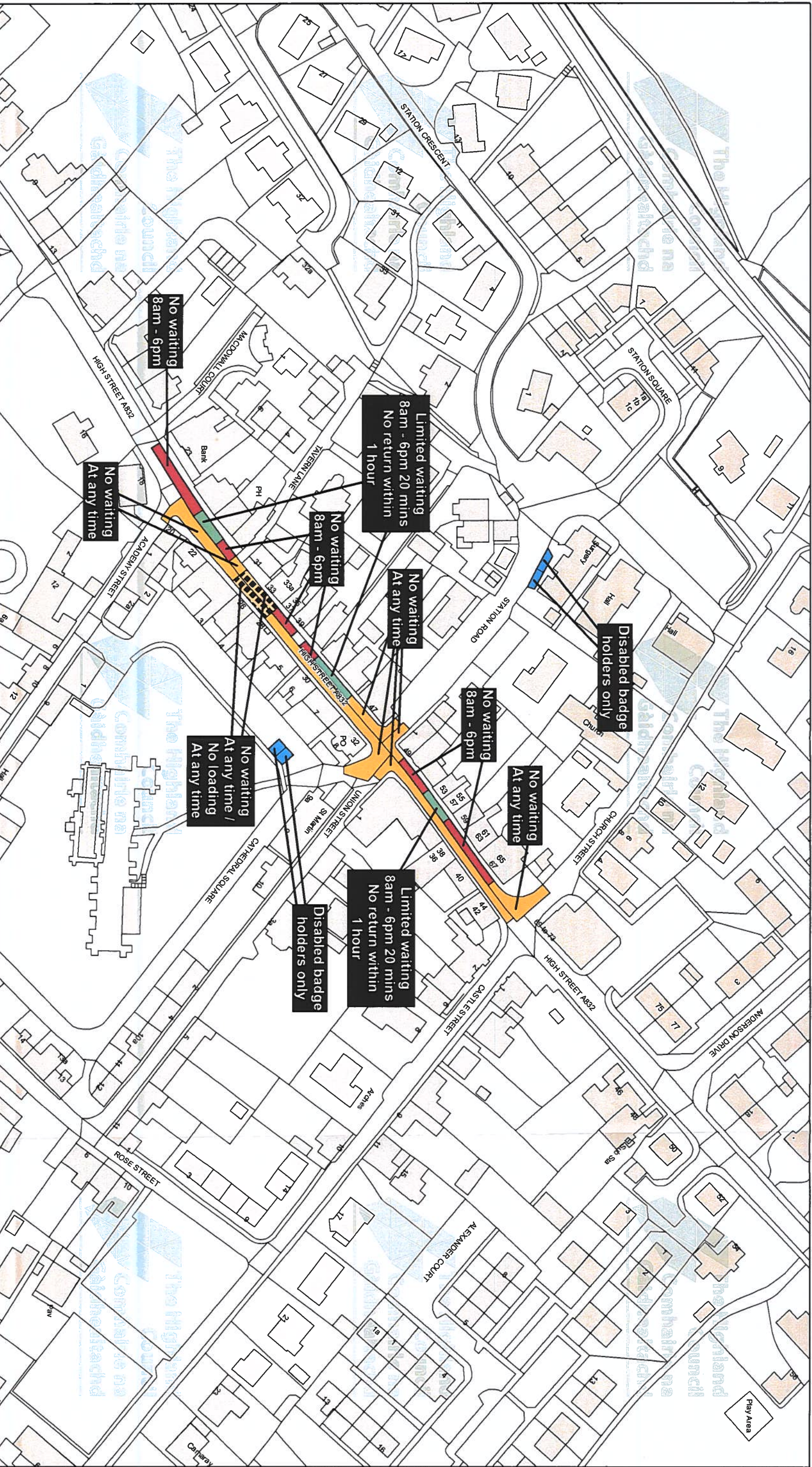
LIST OF MAPS (BY MAP NUMBER)

LT486	LW484a
LT487	LW486a
LU487	LW487a
LV482a	LW488a
LV483a	LX488a
LV484a	LX489a
LV486a	LX490a
LV487a	LY490a

OVERVIEW MAP

Rosemarkie & Fortrose Overview


.....Proper Officer



This is the Plan with Map Number (LT486) referred to in the foregoing

**The Highland Council
(Rosemarkie and Fortrose)
(Temporary Prohibition of
Waiting and Loading)
Order 2025**

Signed by Proper Officer

Reproduced by permission of Ordnance Survey on behalf of HMSO
© Crown copyright and database
rights 2025 Ordnance Survey AC0000849432
This plan has been produced specifically to supply an individual
with value added Local Authority information.
Unauthorized reproduction infringes Crown Copyright
and may lead to prosecution or Civil Proceed

Restriction Key

	No Waiting At Any Time		No Waiting At Any Time / No Loading		No Waiting At Any Time / No Loading At Any Time		No Waiting / No Loading
	No Waiting		Loading Restrictions		No Loading At Any Time		Pay And Display
	Permit Holders Only		Limited Waiting		Taxi Ranks		Disabled Badge Holders Only
	No Stopping At Any time On Verge Or Footway		Dual Use Restrictions		Miscellaneous Restrictions		Pedestrian Zones
	No Stopping On Main Carriageway		Zonal Restrictions (Excluding Pedestrian Zones)		Disabled Badge Holders Only		



The Highland Council
Headquarters
Glenquhart Rd
Inverness
IV35NX

SCALE

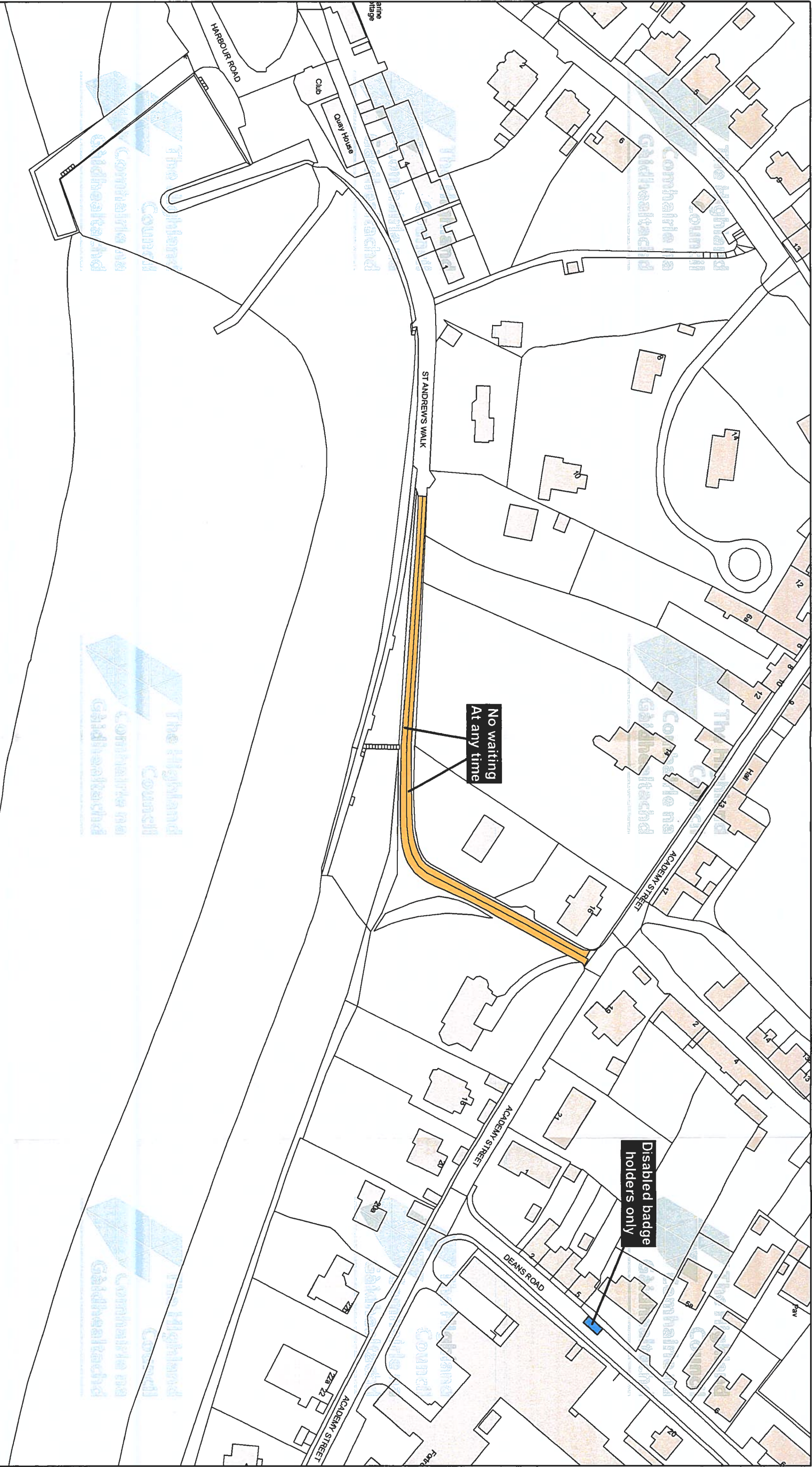
1:1250

DATE

02/07/2025

MAP NUMBER

LT486



This is the Plan with Map Number (LT487) referred to in the foregoing

The Highland Council
(Rosemarkie and Fortrose)
(Temporary Prohibition of
Waiting and Loading)
Order 2025

Signed by Proper Officer

Reproduced by permission of Ordnance Survey on behalf of HMSO
© Crown copyright and database
rights 2025 Ordnance Survey ACD000849432
This plan has been produced specifically to supply an individual
with value added Local Authority information.
Unauthorised reproduction infringes Crown Copyright
and may lead to prosecution or Civil Proceed

Restriction Key

	No Waiting At Any Time		No Waiting At Any Time / No Loading		No Waiting At Any Time / No Loading At Any Time		No Waiting / No Loading
	No Waiting		Loading Restrictions		Taxi Ranks		Pay And Display
	Permit Holders Only		Limited Waiting		Miscellaneous Restrictions		Disabled Badge Holders Only
	No Stopping At Any time On Verge Or Footway		Dual Use Restrictions		Zonal Restrictions (Excluding Pedestrian Zones)		Pedestrian Zones
	No Stopping On Main Carriageway						



The Highland Council
Headquarters
Glenurquhart Rd
Inverness
IV35NX

SCALE

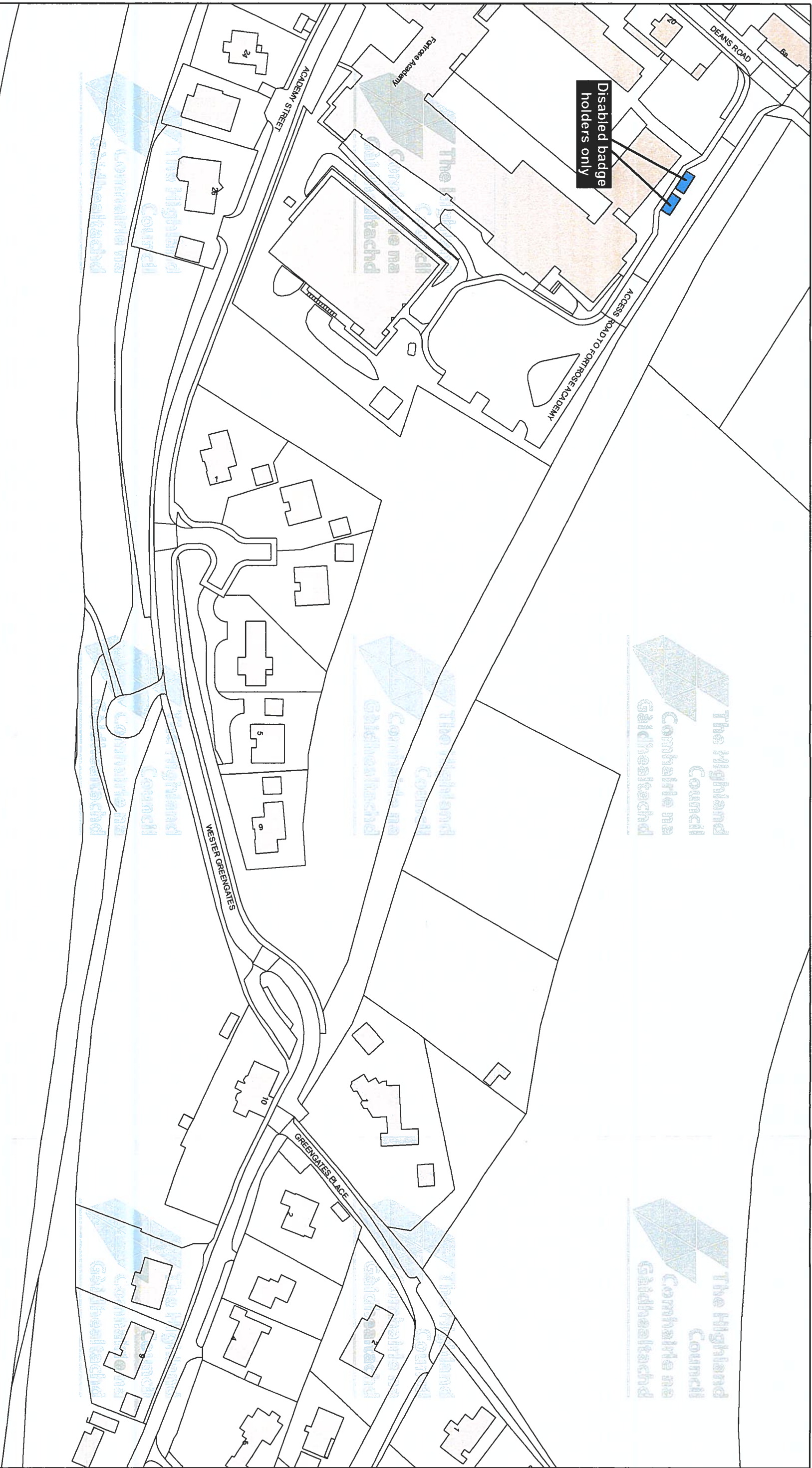
1:1250

DATE

02/07/2025

MAP NUMBER

LT487



This is the Plan with Map Number (LU487) referred to in the foregoing

The Highland Council
(Rosemarkie and Fortrose)
(Temporary Prohibition of
Waiting and Loading)
Order 2025

Signed by Proper Officer

Reproduced by permission of Ordnance Survey on behalf of HMSO
© Crown copyright and database
rights 2025 Ordnance Survey ACO000849432
This plan has been produced specifically to supply an individual
with value added Local Authority information.
Unauthorised reproduction infringes Crown Copyright
and may lead to prosecution or Civil Proceed

Restriction Key

- | | | | | | | | |
|--|---|--|-------------------------------------|--|---|--|-----------------------------|
| | No Waiting At Any Time | | No Waiting At Any Time / No Loading | | No Waiting At Any Time / No Loading At Any Time | | No Waiting / No Loading |
| | No Waiting | | Loading Restrictions | | Taxi Ranks | | Pay And Display |
| | Permit Holders Only | | Limited Waiting | | Miscellaneous Restrictions | | Disabled Badge Holders Only |
| | No Stopping At Any time On Verge Or Footway | | Dual Use Restrictions | | Zonal Restrictions (Excluding Pedestrian Zones) | | Pedestrian Zones |
| | No Stopping On Main Carriageway | | | | | | |

The Highland Council
Comhairle na Gàidhealtachd

The Highland Council
Headquarters
Glenurquhart Rd
Inverness
IV35NX

SCALE

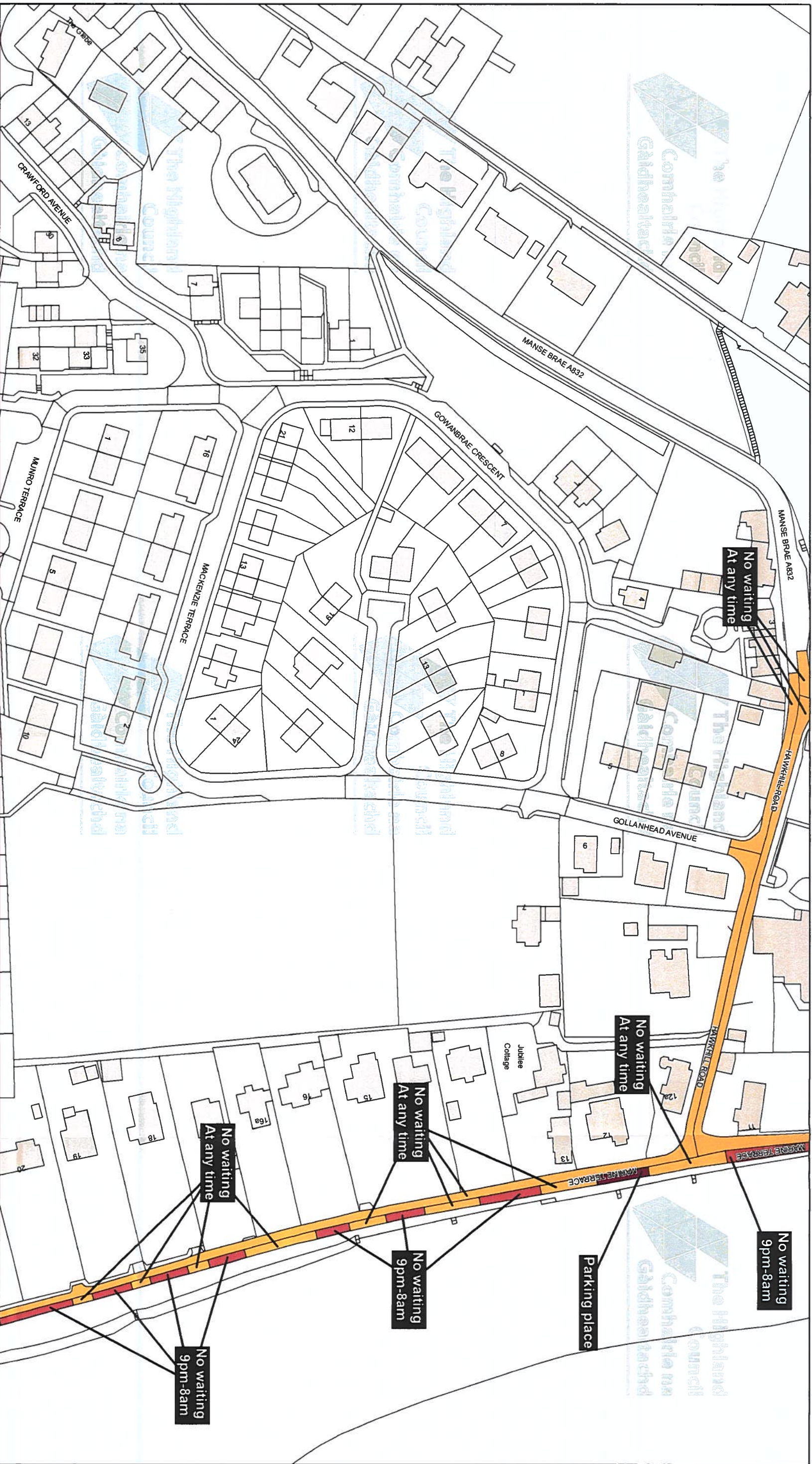
1:1250

DATE

02/07/2025

MAP NUMBER

LU487



This is the Plan with Map Number (LV483a) referred to in the foregoing

The Highland Council
(Rosemarkie and Fortrose)
(Temporary Prohibition of
Waiting and Loading)
Order 2025

Signed by Proper Officer

Reproduced by permission of Ordnance Survey on behalf of HMSO
© Crown copyright and database rights 2025 Ordnance Survey ACO000849432
This plan has been produced specifically to supply an individual with value added Local Authority information.
Unauthorised reproduction infringes Crown Copyright and may lead to prosecution or Civil Proceed

Restriction Key

- | | | | | | | | |
|--|---|--|-------------------------------------|--|---|--|-----------------------------|
| | No Waiting At Any Time | | No Waiting At Any Time / No Loading | | No Waiting At Any Time / No Loading At Any Time | | No Waiting / No Loading |
| | No Waiting | | Loading Restrictions | | No Waiting At Any Time / No Loading At Any Time | | Pay And Display |
| | Permit Holders Only | | Limited Waiting | | Taxi Ranks | | Disabled Badge Holders Only |
| | No Stopping At Any time On Verge Or Footway | | Dual Use Restrictions | | Miscellaneous Restrictions (Excluding Pedestrian Zones) | | Pedestrian Zones |
| | No Stopping On Main Carriageway | | | | | | |



The Highland Council
Headquarters
Glenurquhart Rd
Inverness
IV35NX

SCALE

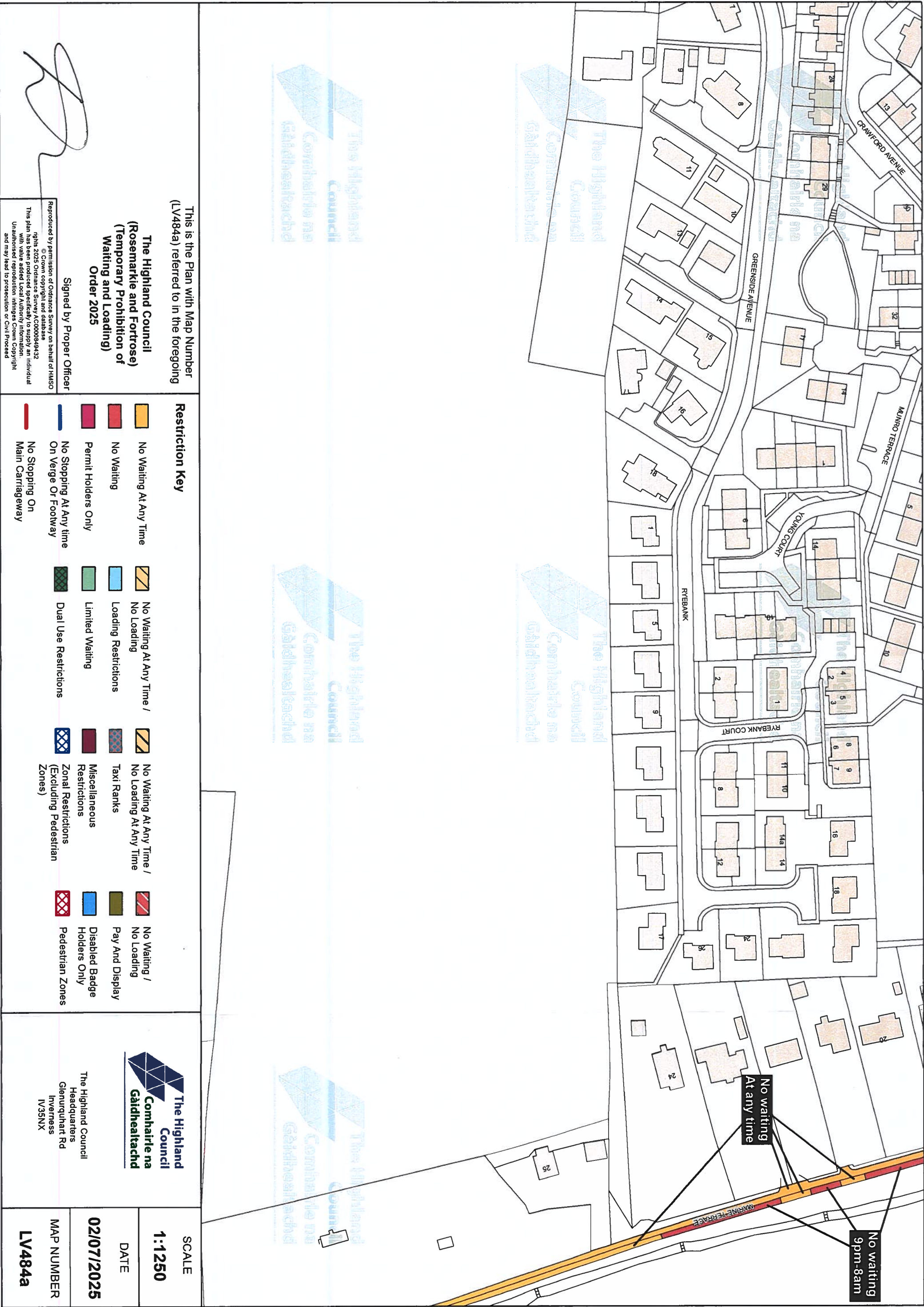
1:1250

DATE

02/07/2025

MAP NUMBER

LV483a



This is the Plan with Map Number (LV484a) referred to in the foregoing

**The Highland Council
(Rosemarkie and Fortrose)
(Temporary Prohibition of
Waiting and Loading)
Order 2025**

Signed by Proper Officer

Reproduced by permission of Ordnance Survey on behalf of HMSO
© Crown copyright and database rights 2025 Ordnance Survey AC0000849432
This plan has been produced specifically to supply an individual with value added Local Authority information.
Unauthorised reproduction infringes Crown Copyright and may lead to prosecution or Civil Proceed

Restriction Key

- | | | | | | | | |
|--|---|--|-------------------------------------|--|---|--|-----------------------------|
| | No Waiting At Any Time | | No Waiting At Any Time / No Loading | | No Waiting At Any Time / No Loading At Any Time | | No Waiting / No Loading |
| | No Waiting | | Loading Restrictions | | Taxi Ranks | | Pay And Display |
| | Permit Holders Only | | Limited Waiting | | Miscellaneous Restrictions | | Disabled Badge Holders Only |
| | No Stopping At Any time On Verge Or Footway | | Dual Use Restrictions | | Zonal Restrictions (Excluding Pedestrian Zones) | | Pedestrian Zones |
| | No Stopping On Main Carriageway | | | | | | |



The Highland Council
Headquarters
Glenurquhart Rd
Inverness
IV35NX

SCALE

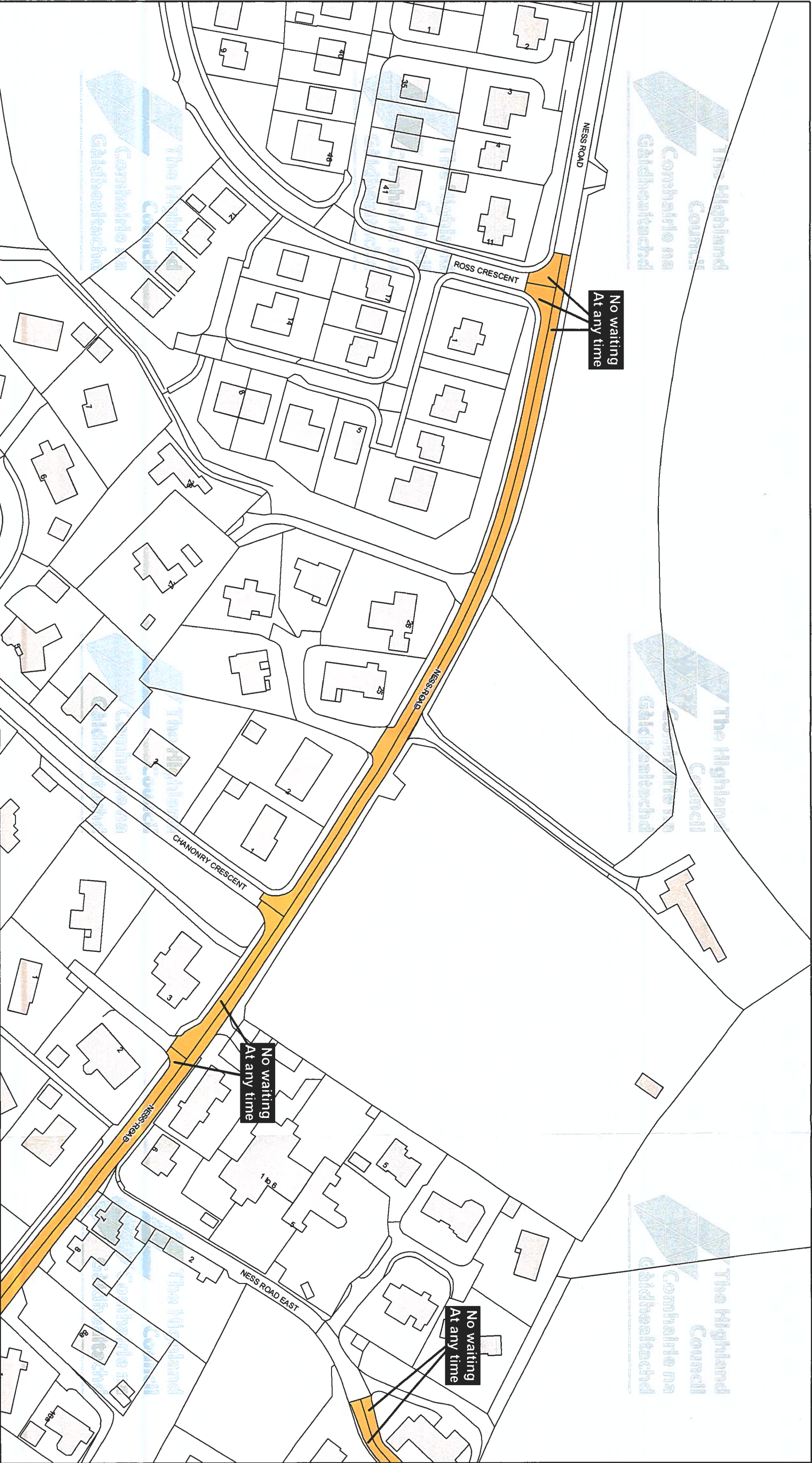
1:1250

DATE

02/07/2025

MAP NUMBER

LV484a



This is the Plan with Map Number (LV486a) referred to in the foregoing

The Highland Council
(Rosemarkie and Fortrose)
(Temporary Prohibition of
Waiting and Loading)
Order 2025

Signed by Proper Officer

Reproduced by permission of Ordnance Survey on behalf of HMSO
© Crown copyright and database
rights 2025 Ordnance Survey ACO000049432
This plan has been produced specifically to supply an individual
with value added Local Authority information.
Unauthorised reproduction infringes Crown Copyright
and may lead to prosecution or Civil Proceed

Restriction Key

- | | | | | | | | |
|--|--|--|--|--|---|--|--------------------------------|
| | No Waiting At Any Time | | No Waiting At Any Time /
No Loading | | No Waiting At Any Time /
No Loading At Any Time | | No Waiting /
No Loading |
| | No Waiting | | Loading Restrictions | | Taxi Ranks | | Pay And Display |
| | Permit Holders Only | | Limited Waiting | | Miscellaneous
Restrictions | | Disabled Badge
Holders Only |
| | No Stopping At Any time
On Verge Or Footway | | Dual Use Restrictions | | Zonal Restrictions
(Excluding Pedestrian
Zones) | | Pedestrian Zones |
| | No Stopping On
Main Carriageway | | | | | | |



The Highland Council
Headquarters
Glenquhart Rd
Inverness
IV35NX

SCALE

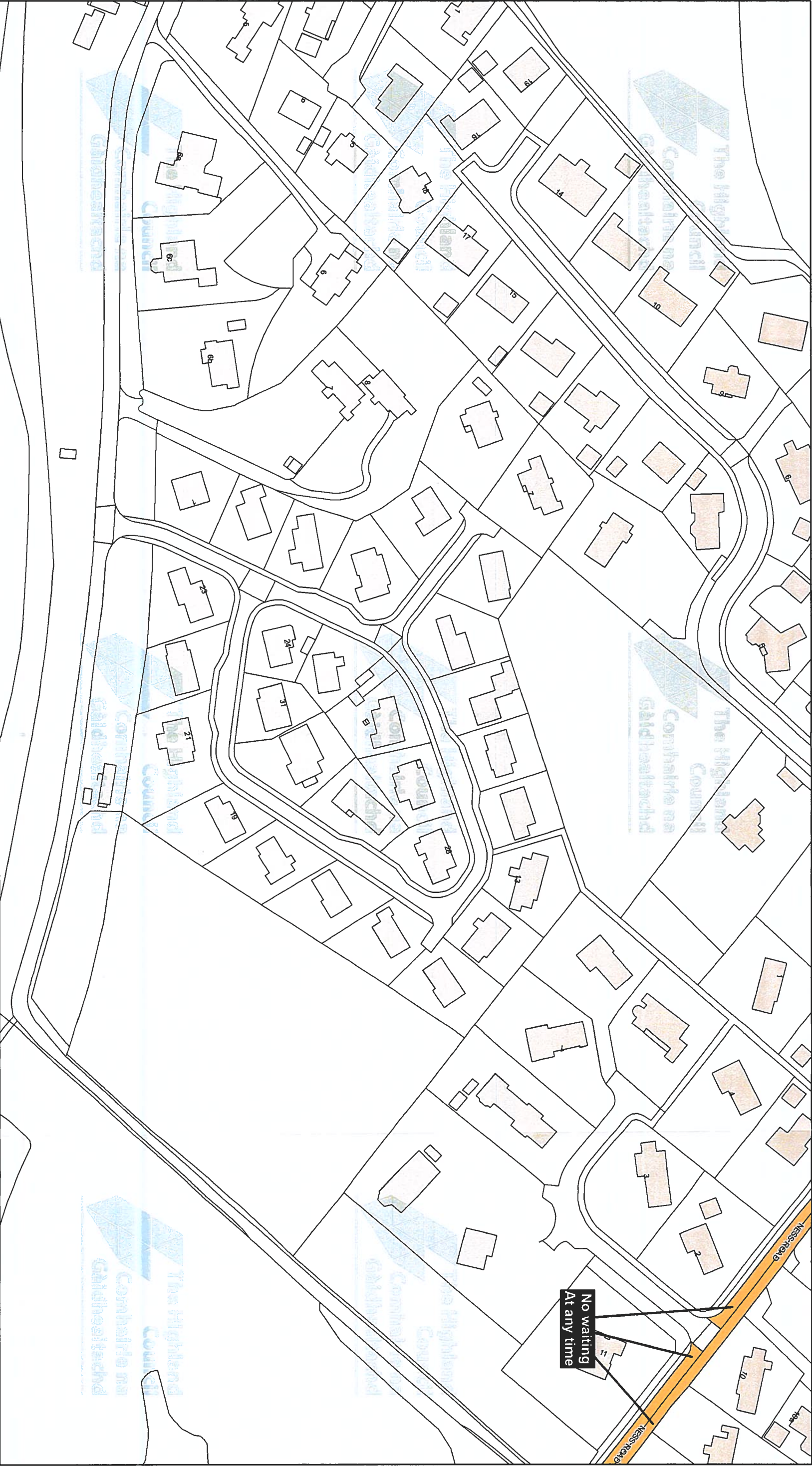
1:1250

DATE

02/07/2025

MAP NUMBER

LV486a



This is the Plan with Map Number (LV487a) referred to in the foregoing

The Highland Council
(Rosemarkie and Fortrose)
(Temporary Prohibition of
Waiting and Loading)
Order 2025

Signed by Proper Officer

Reproduced by permission of Ordnance Survey on behalf of HMSO
© Crown copyright and database rights 2025 Ordnance Survey/A/C00000494-32
This plan has been produced specifically to supply an individual
unauthorised reproduction infringes Crown Copyright
and may lead to prosecution or Civil Proceed

Restriction Key			
	No Waiting At Any Time		No Waiting At Any Time / No Loading
	No Waiting		Loading Restrictions
	Permit Holders Only		Limited Waiting
	No Stopping At Any time On Verge Or Footway		Dual Use Restrictions
	No Stopping On Main Carriageway		No Waiting At Any Time / No Loading At Any Time
			Taxi Ranks
			Miscellaneous Restrictions
			Zonal Restrictions (Excluding Pedestrian Zones)
			No Waiting / No Loading
			Pay And Display
			Disabled Badge Holders Only
			Pedestrian Zones



The Highland Council
Headquarters
Glenquhart Rd
Inverness
IV35NX

SCALE
1:1250

DATE

02/07/2025

MAP NUMBER

LV487a



This is the Plan with Map Number (LW484a) referred to in the foregoing

The Highland Council
(Rosemarkie and Fortrose)
(Temporary Prohibition of
Waiting and Loading)
Order 2025

Signed by Proper Officer

Reproduced by permission of Ordnance Survey on behalf of HMSO
© Crown copyright and database rights 2025 Ordnance Survey/A0000049432
This plan has been produced specifically to supply an individual
unauthorised reproduction infringes Crown Copyright
and may lead to prosecution or Civil Proceed

Restriction Key

	No Waiting At Any Time		No Waiting At Any Time / No Loading		No Waiting At Any Time / No Loading At Any Time		No Waiting / No Loading
	No Waiting		Loading Restrictions		Taxi Ranks		Pay And Display
	Permit Holders Only		Limited Waiting		Miscellaneous Restrictions		Disabled Badge Holders Only
	No Stopping At Any time On Verge Or Footway		Dual Use Restrictions		Zonal Restrictions (Excluding Pedestrian Zones)		Pedestrian Zones
	No Stopping On Main Carriageway						

The Highland Council
Comhairle na Gàidhealtachd

The Highland Council
Headquarters
Glenurquhart Rd
Inverness
IV35NX

SCALE

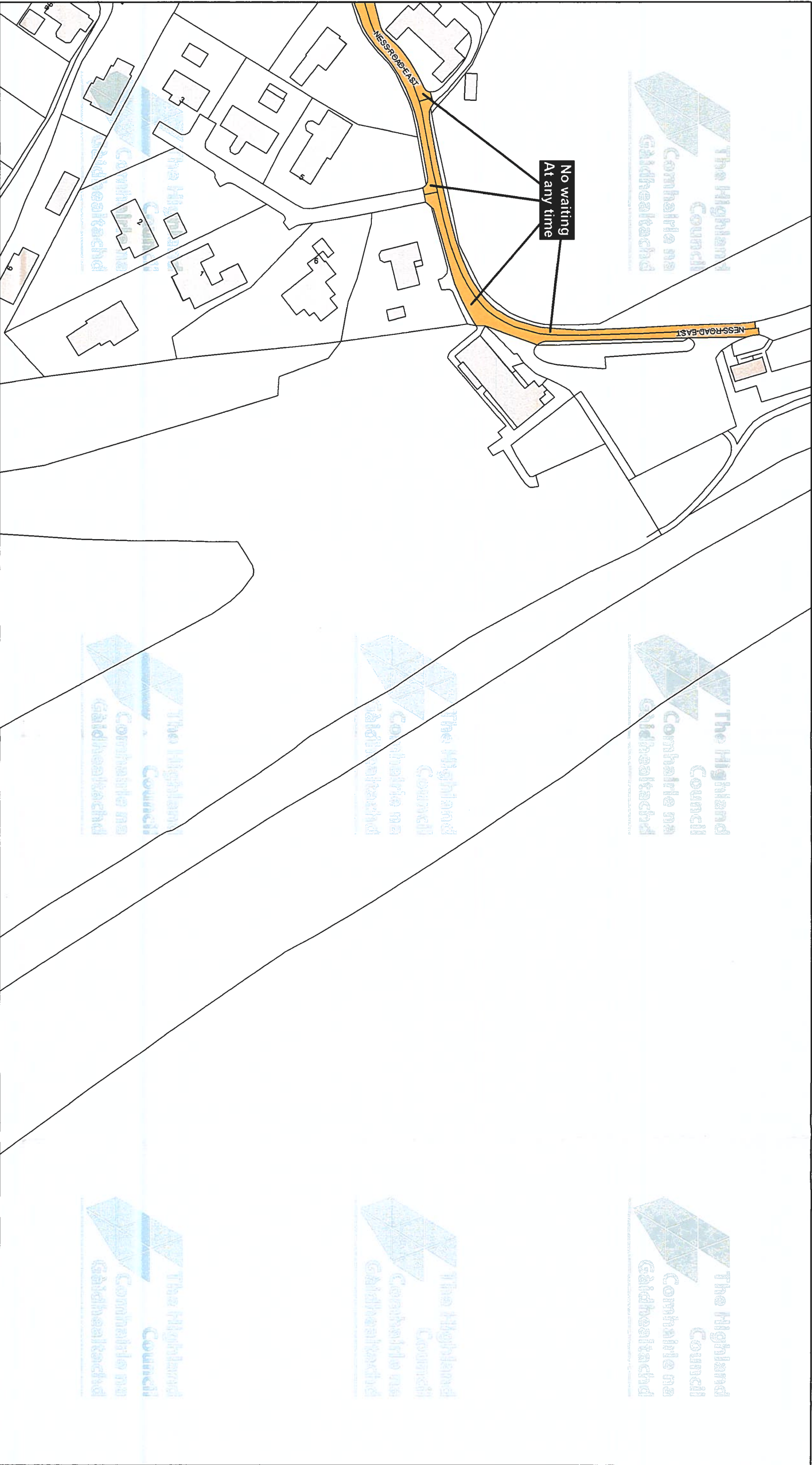
1:1250

DATE

02/07/2025

MAP NUMBER

LW484a



This is the Plan with Map Number (LW486a) referred to in the foregoing

The Highland Council
(Rosemarkie and Fortrose)
(Temporary Prohibition of
Waiting and Loading)
Order 2025

Signed by Proper Officer

Reproduced by permission of Ordnance Survey on behalf of HMSO
© Crown copyright and database
rights 2025 Ordnance Survey/AC0000049432
This plan has been produced specifically to supply an individual
with a copy of the plan and is not to be used for any other purpose.
Unauthorized reproduction infringes Crown Copyright
and may lead to prosecution or Civil Proceedings

Restriction Key

- | | | | | | | | |
|--|--|--|--|--|---|--|--------------------------------|
| | No Waiting At Any Time | | No Waiting At Any Time /
No Loading | | No Waiting At Any Time /
No Loading At Any Time | | No Waiting /
No Loading |
| | No Waiting | | Loading Restrictions | | Taxi Ranks | | Pay And Display |
| | Permit Holders Only | | Limited Waiting | | Miscellaneous
Restrictions | | Disabled Badge
Holders Only |
| | No Stopping At Any time
On Verge Or Footway | | Dual Use Restrictions | | Zonal Restrictions
(Excluding Pedestrian
Zones) | | Pedestrian Zones |
| | No Stopping On
Main Carriageway | | | | | | |



The Highland Council
Comhairle na
Gàidhealtachd

The Highland Council
Headquarters
Glenurquhart Rd
Inverness
IV35NX

SCALE


1:1250

DATE

02/07/2025

MAP NUMBER

LW486a



This is the Plan with Map Number (LW487a) referred to in the foregoing

The Highland Council
(Rosemarkie and Fortrose)
(Temporary Prohibition of
Waiting and Loading)
Order 2025

Signed by Proper Officer

Reproduced by permission of Ordnance Survey on behalf of HMSO
© Crown copyright and database rights 2025 Ordnance Survey A/C00008494/32
This plan has been produced specifically to supply an individual with value added Local Authority information.
Unauthorised reproduction infringes Crown Copyright and may lead to prosecution or Civil Proceed

Restriction Key

	No Waiting At Any Time		No Waiting At Any Time / No Loading		No Waiting At Any Time / No Loading At Any Time		No Waiting / No Loading
	No Waiting		Loading Restrictions		Taxi Ranks		Pay And Display
	Permit Holders Only		Limited Waiting		Miscellaneous Restrictions		Disabled Badge Holders Only
	No Stopping At Any time On Verge Or Footway		Dual Use Restrictions		Zonal Restrictions (Excluding Pedestrian Zones)		Pedestrian Zones
	No Stopping On Main Carriageway						



The Highland Council
Headquarters
Glenurquhart Rd
Inverness
IV35NX


SCALE
1:1250

DATE

02/07/2025

MAP NUMBER

LW487a



This is the Plan with Map Number (LW488a) referred to in the foregoing

**The Highland Council
(Rosemarkie and Fortrose)
(Temporary Prohibition of
Waiting and Loading)
Order 2025**

Signed by Proper Officer

Reproduced by permission of Ordnance Survey on behalf of HMSO
rights 2025 Ordnance Survey ACD000049432
This plan with variations added is hereby supplied to an individual
and may lead to prosecution or Civil Proceed

Restriction Key

	No Waiting At Any Time		No Waiting At Any Time / No Loading		No Waiting At Any Time / No Loading At Any Time		No Waiting / No Loading
	No Waiting		Loading Restrictions		Taxi Ranks		Pay And Display
	Permit Holders Only		Limited Waiting		Miscellaneous Restrictions		Disabled Badge Holders Only
	No Stopping At Any time On Verge Or Footway		Dual Use Restrictions		Zonal Restrictions (Excluding Pedestrian Zones)		Pedestrian Zones
	No Stopping On Main Carriageway						



The Highland Council
Headquarters
Glenurquhart Rd
Inverness
IV35NX

SCALE
1:1250

DATE

02/07/2025

MAP NUMBER

LW488a



No waiting
At any time

NESSE ROAD

This is the Plan with Map Number
(LX488a) referred to in the foregoing

The Highland Council
(Rosemarkie and Fortrose)
(Temporary Prohibition of
Waiting and Loading)
Order 2025

Signed by Proper Officer

Reproduced by permission of Ordnance Survey on behalf of HMSO
© Crown copyright and database
rights 2025 Ordnance Survey/AC0000549432
This plan has been produced specifically to supply an individual
with a copy of the plan and is not to be used for any other purpose.
Unauthorized reproduction infringes Crown Copyright
and may lead to prosecution or Civil Proceed

Restriction Key

- | | | | | | | | |
|--|--|--|--|--|---|--|--------------------------------|
| | No Waiting At Any Time | | No Waiting At Any Time /
No Loading | | No Waiting At Any Time /
No Loading At Any Time | | No Waiting /
No Loading |
| | No Waiting | | Loading Restrictions | | Taxi Ranks | | Pay And Display |
| | Permit Holders Only | | Limited Waiting | | Miscellaneous
Restrictions | | Disabled Badge
Holders Only |
| | No Stopping At Any time
On Verge Or Footway | | Dual Use Restrictions | | Zonal Restrictions
(Excluding Pedestrian
Zones) | | Pedestrian Zones |
| | No Stopping On
Main Carriageway | | | | | | |

The Highland Council
Comhairle na
Gàidhealtachd

The Highland Council
Headquarters
Glenurquhart Rd
Inverness
IV35NX

SCALE

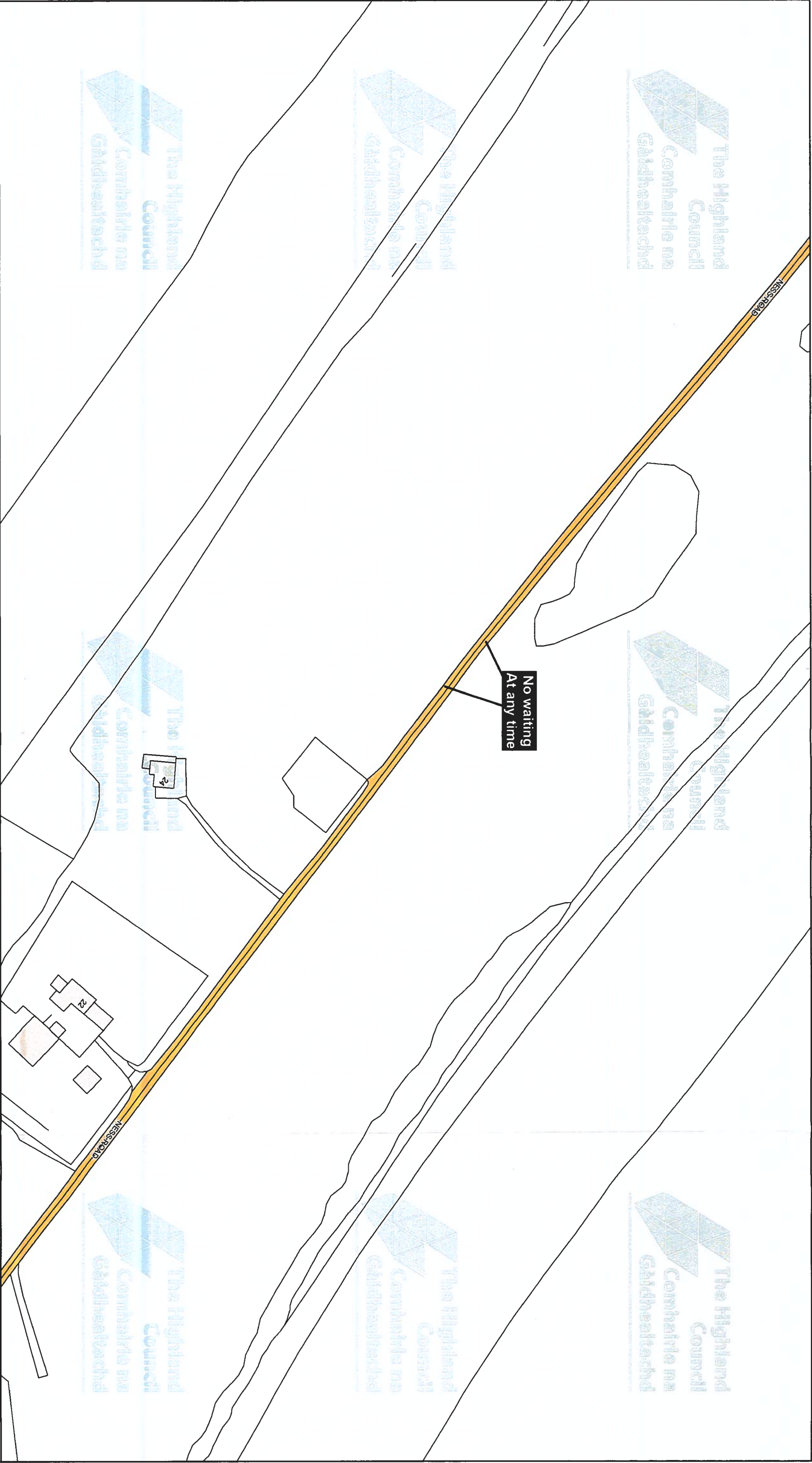
1:1250

DATE

02/07/2025

MAP NUMBER

LX488a




















This is the Plan with Map Number (LX489a) referred to in the foregoing

The Highland Council
(Rosemarkie and Fortrose)
(Temporary Prohibition of
Waiting and Loading)
Order 2025

Signed by Proper Officer

Reproduced by permission of Ordnance Survey on behalf of HMSO
© Crown copyright and database rights 2025 Ordnance Survey AC000049432
This plan has been produced specifically to supply an individual with a valid address for the purpose of a map and may lead to prosecution or Civil Proceed

Restriction Key

- | | | | | | | | |
|--|---------------------------------|---|-------------------------------------|---|---|---|-----------------------------|
|  | No Waiting At Any Time |  | No Waiting At Any Time / No Loading |  | No Waiting At Any Time / No Loading At Any Time |  | No Waiting / No Loading |
|  | No Waiting |  | Loading Restrictions |  | Taxi Ranks |  | Pay And Display |
|  | Permit Holders Only |  | Limited Waiting |  | Miscellaneous Restrictions |  | Disabled Badge Holders Only |
|  | No Stopping At Any time |  | Dual Use Restrictions |  | Zonal Restrictions (Excluding Pedestrian Zones) |  | Pedestrian Zones |
|  | No Stopping On Main Carriageway | | | | | | |

The Highland Council
Comhairle na Gàidhealtachd

The Highland Council
Headquarters
Glenurquhart Rd
Inverness
IV35NX

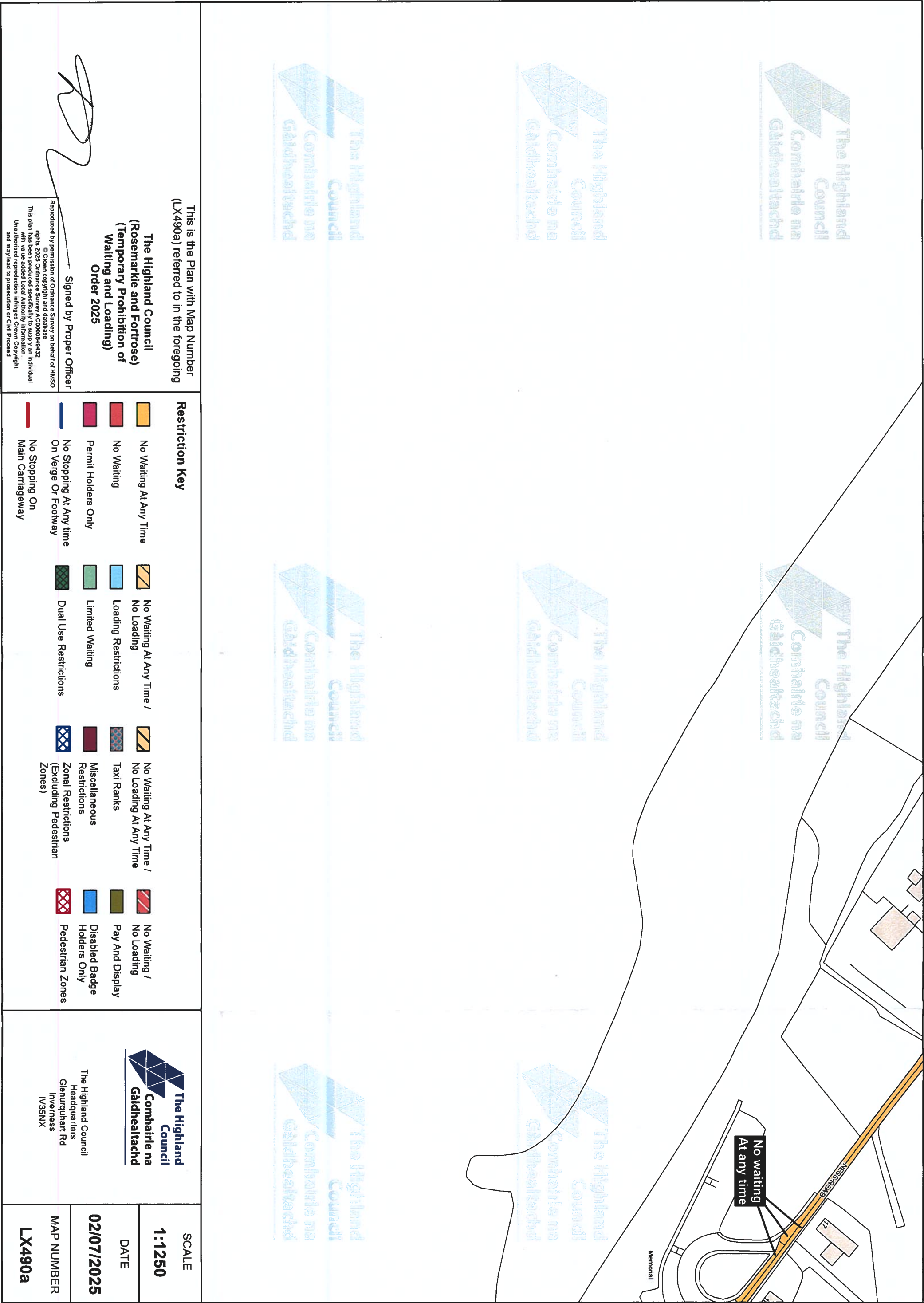
SCALE
1:1250

DATE

02/07/2025

MAP NUMBER

LX489a



This is the Plan with Map Number (LX490a) referred to in the foregoing

The Highland Council
(Rosemarkie and Fortrose)
(Temporary Prohibition of
Waiting and Loading)
Order 2025

Signed by Proper Officer

Reproduced by permission of Ordnance Survey on behalf of HMSO
rights 2025 Ordnance Survey A0000849432
This plan with added Local Authority information
Unauthorized reproduction infringes Crown Copyright
and may lead to prosecution or Civil Proceed

Restriction Key

- | | | | | | | | |
|--|---|--|-------------------------------------|--|---|--|-----------------------------|
| | No Waiting At Any Time | | No Waiting At Any Time / No Loading | | No Waiting At Any Time / No Loading At Any Time | | No Waiting / No Loading |
| | No Waiting | | Loading Restrictions | | Taxi Ranks | | Pay And Display |
| | Permit Holders Only | | Limited Waiting | | Miscellaneous Restrictions | | Disabled Badge Holders Only |
| | No Stopping At Any time On Verge Or Footway | | Dual Use Restrictions | | Zonal Restrictions (Excluding Pedestrian Zones) | | Pedestrian Zones |
| | No Stopping On Main Carriageway | | | | | | |

The Highland Council
Comhairle na Gàidhealtachd

The Highland Council
Headquarters
Glenurquhart Rd
Inverness
IV35NX


SCALE
1:1250

DATE

02/07/2025

MAP NUMBER

LX490a



This is the Plan with Map Number (LY490a) referred to in the foregoing

The Highland Council
(Rosemarkie and Fortrose)
(Temporary Prohibition of
Waiting and Loading)
Order 2025

Signed by Proper Officer

Reproduced by permission of Ordnance Survey on behalf of HMSO
© Crown copyright and database
rights 2025 Ordnance Survey/AC000049432
This plan has been produced specifically to supply an individual
with value added Local Authority information. Copyright
Unauthorised reproduction of this plan is prohibited
and may lead to prosecution or Civil Proceedings

Restriction Key

- | | | | | | | | |
|--|--|--|--|--|---|--|--------------------------------|
| | No Waiting At Any Time | | No Waiting At Any Time /
No Loading | | No Waiting At Any Time /
No Loading At Any Time | | No Waiting /
No Loading |
| | No Waiting | | Loading Restrictions | | Taxi Ranks | | Pay And Display |
| | Permit Holders Only | | Limited Waiting | | Miscellaneous
Restrictions | | Disabled Badge
Holders Only |
| | No Stopping At Any time
On Verge Or Footway | | Dual Use Restrictions | | Zonal Restrictions
(Excluding Pedestrian
Zones) | | Pedestrian Zones |
| | No Stopping On
Main Carriageway | | | | | | |



The Highland Council
Headquarters
Glenquhart Rd
Inverness
IV35NX

SCALE

1:1250

DATE

02/07/2025

MAP NUMBER

LY490a

Schedule - The Highland Council (Rosemarkie & Fortrose)
(Temporary Prohibition of Waiting and Loading) Order 2025

Rosemarkie & Fortrose Overview



The Highland Council
(Rosemarkie & Fortrose)
(Temporary Prohibition of
Waiting and Loading)
Order 2025

Reproduced by permission of Ordnance Survey
on behalf of HMSO
© Crown copyright and database
rights 2025 Ordnance Survey AC0000849432



The Highland Council
Headquarters
Glenurquhart Rd
Inverness
IV35NX

Signed by Proper Officer