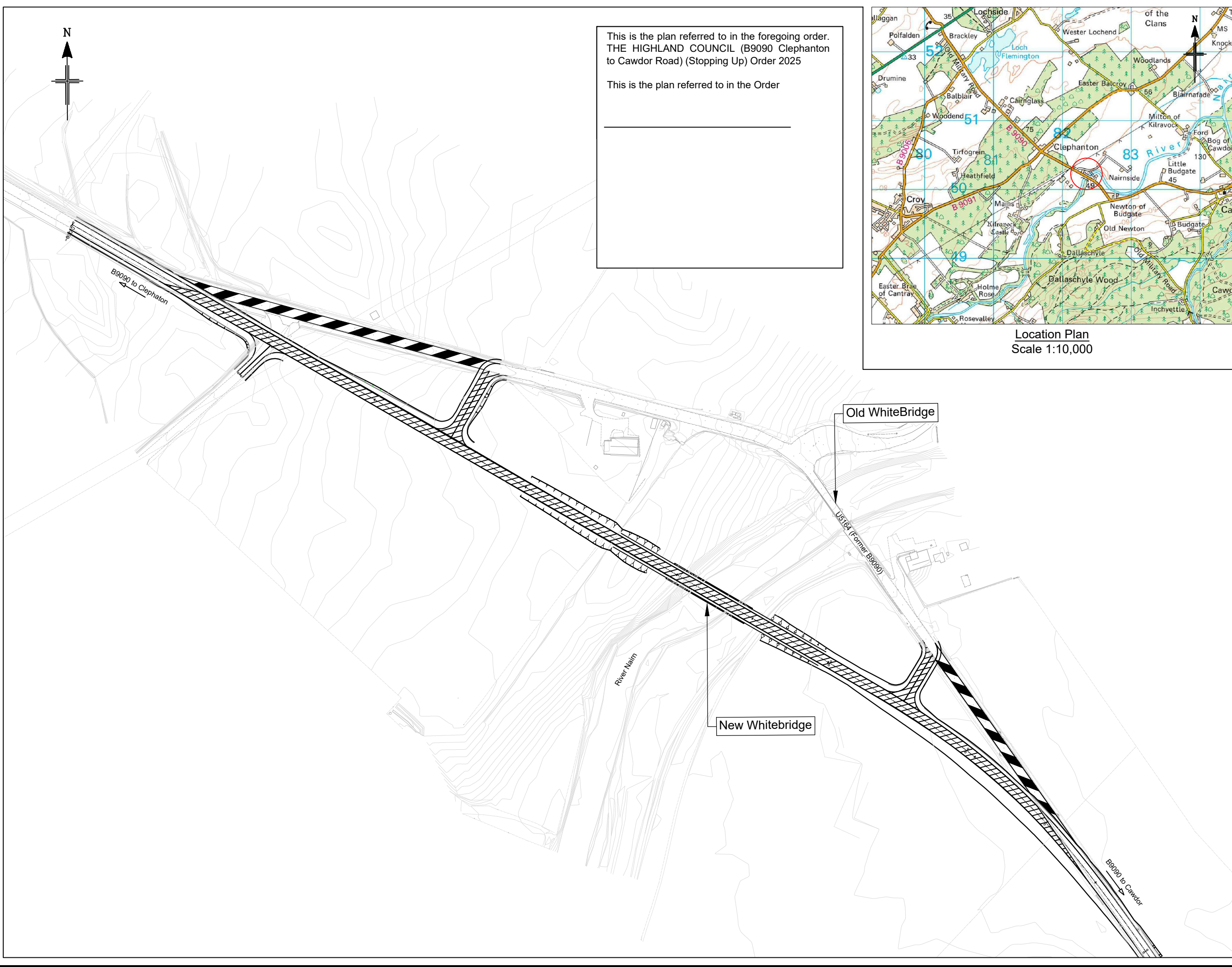
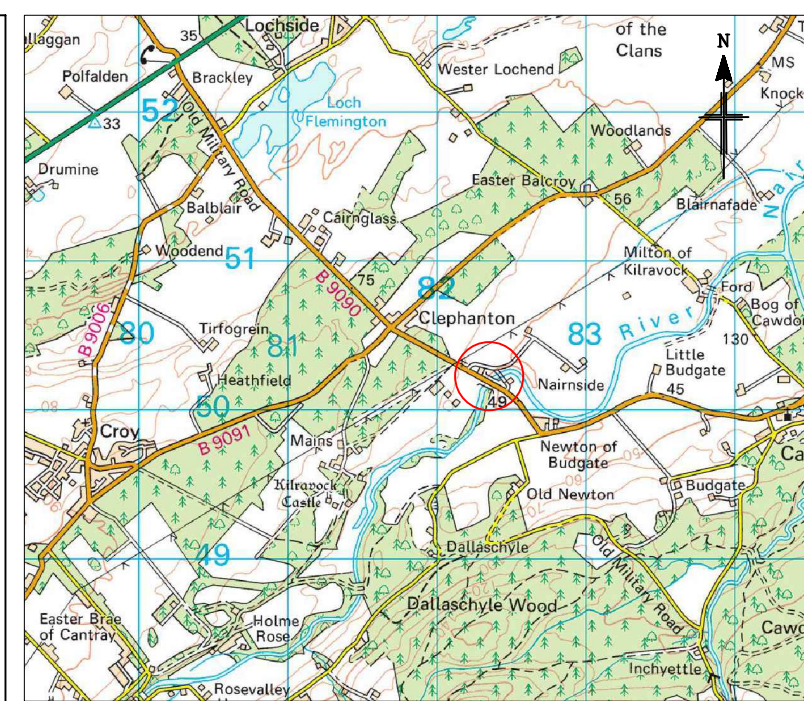


L:\xx_Non_Design_Team_Drummuie_Projects\WhiteBridge\WhiteBridge Stopping Up Order.dwg; Date Plotted: 23-Jun-25; Plot Size: ISO full bleed A3 (297.00 x 420.00 MM); Plotted by: Adam Sutherland (Infrastructure)



This is the plan referred to in the foregoing order.
THE HIGHLAND COUNCIL (B9090 Clephanton
to Cawdor Road) (Stopping Up) Order 2025

This is the plan referred to in the Order





Location Plan
Scale 1:10,000

COPYRIGHT, DESIGNS and PATENTS ACT 1988:

This drawing may not be reproduced, copied or
used in any way without the written permission of
the Executive Chief Officer of Infrastructure,
Environment & Economy.

© THE HIGHLAND COUNCIL

Notes

-  Road to be stopped up
-  Alternative road

Drawing changed to A3.
Drawing rotated.
Whitebridge annotations
added.

Drawn By	AK	Check By	AT	Check Date	12/05/25	Check Sufr	A
-------------	----	-------------	----	---------------	----------	---------------	---

Revision Details



INFRASTRUCTURE,
ENVIRONMENT &
ECONOMY
PROJECT DESIGN UNIT
Drummuie
Golspie
KW10 6TA

Phone : 01408 635313
E-mail : garry.smith@highland.gov.uk

Project
WhiteBridge

Title
The Highland Council
(B9090 Clephanton to
Cawdor Road)
(Stopping up) Order 2025

Scale
1:2000 (@ A3)

Drawn	AK	Date	26/02/25
Checked	AS	Date	14/04/25

Project No.
YEHAS7338

Drawing No.	Rev.
01	A