

**International Importance (Policy 4.3)**

Special Protection Areas - SPA (including proposed)	52
Special Areas of Conservation - SAC (including candidate)	53
Ramsar	54

**National Importance (Policy 4.2)**

Scheduled Ancient Monuments	55
Category A Listed Buildings	56
National Nature Reserves	57
Sites of Special Scientific Interest	58
Inventoried Designed Landscapes	59
National Scenic Areas	60
Inventoried Ancient Woodland of Semi-Natural Origin	61
Conservation Area	62
Tree Preservation Orders	63

**Local/Regional Importance (Policy 4.1)**

Areas of Great Landscape Value (AGLV)	64
Category B and C Listed Buildings	65
Sites and Monuments Record Archaeological Sites	66
War Memorials	67
Settlement Setting	68
Inventoried Long-Established Woodland of Plantation Origin	69
Views Over Open Water	70

**Consultation Areas**

Flood Risk	71
Hazardous Sites	72
Trunk, A Roads and Rail Lines	73
Trunk Water Mains and Water Catchment Areas	74

**Physical Constraints**

Radon Gas Area	75
Sewage Treatment Works	76
Waste Management Facilities	77

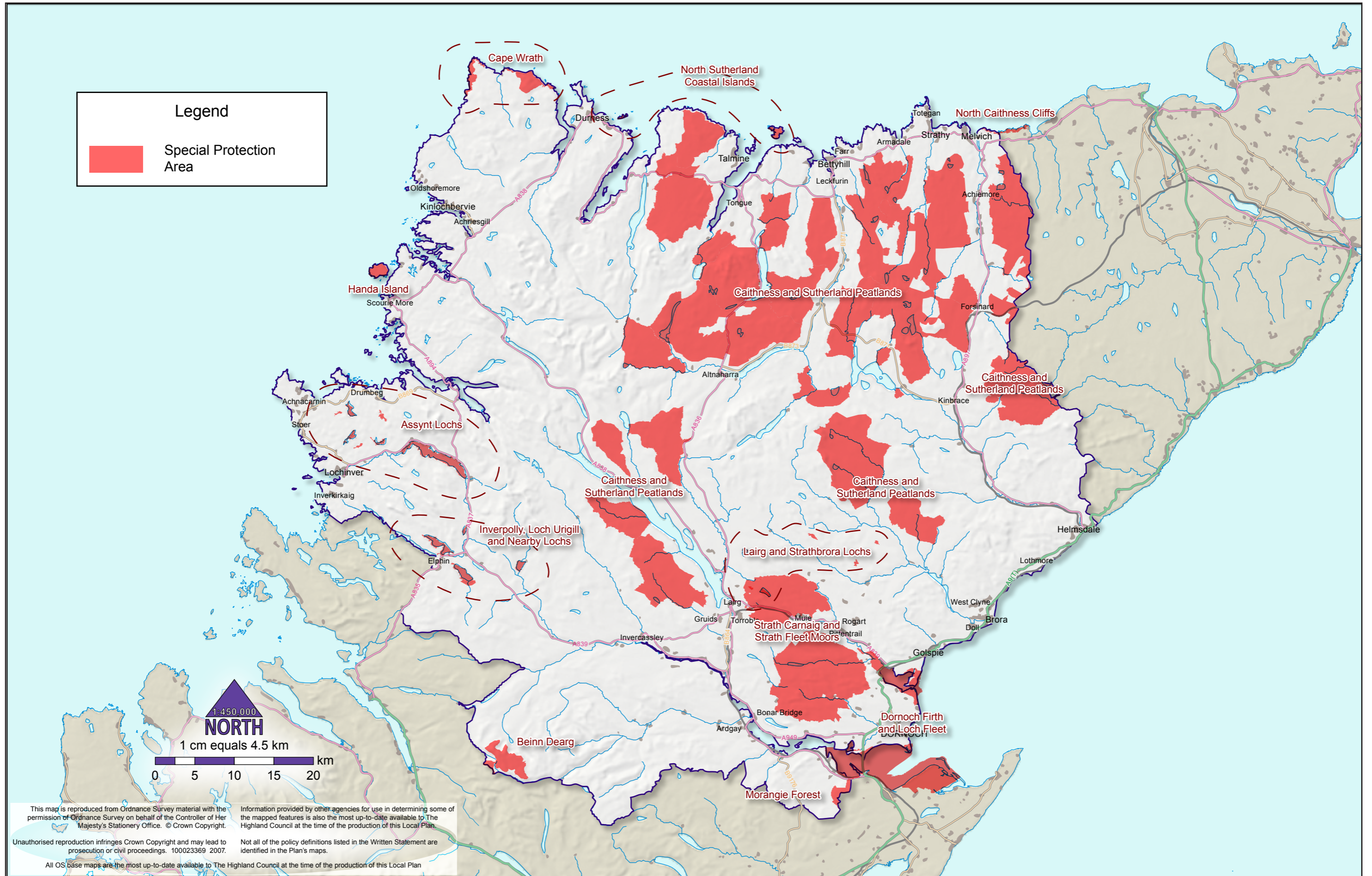
**Natural, Built & Cultural Heritage Features**

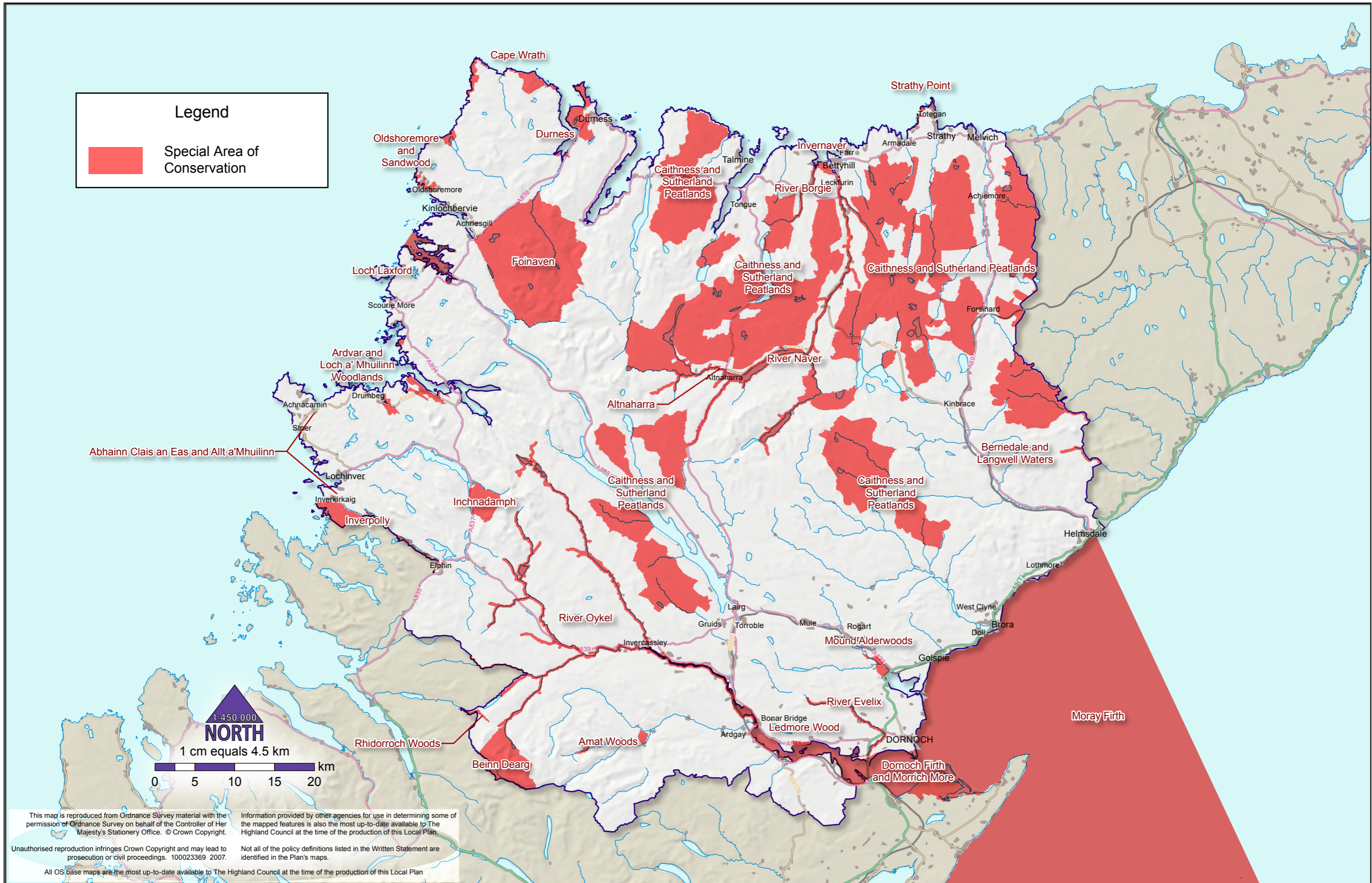
The Background Maps set out the locations and information about these different features in so far as they have been mapped digitally on our system. However, similar features identified by the Council as being present at the time a proposal is considered, will still be subject to protection under Policy 4.

A full definition of all of these features can be found in the Written Statement of the Plan.

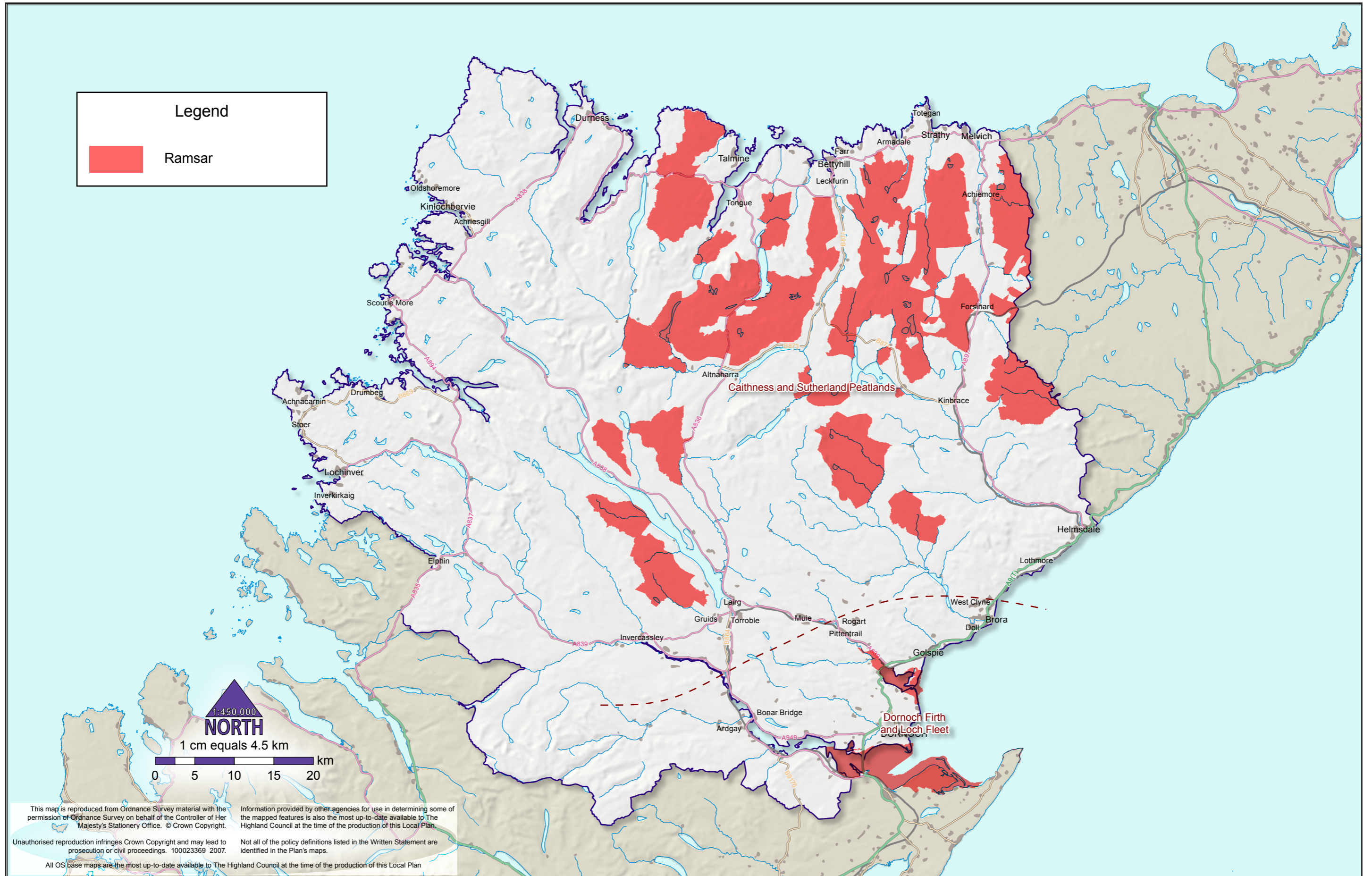
**Consultation Areas & Physical Constraints**

Details of the Consultation Areas and Physical Constraints - relevant to other plan policies - are also shown in this section.





This map is reproduced from Ordnance Survey material with the permission of Ordnance Survey on behalf of the Controller of Her Majesty's Stationery Office. © Crown Copyright.  
 Information provided by other agencies for use in determining some of the mapped features is also the most up-to-date available to The Highland Council at the time of the production of this Local Plan.  
 Unauthorised reproduction infringes Crown Copyright and may lead to prosecution or civil proceedings. 100023369 2007.  
 Not all of the policy definitions listed in the Written Statement are identified in the Plan's maps.  
 All OS base maps are the most up-to-date available to The Highland Council at the time of the production of this Local Plan



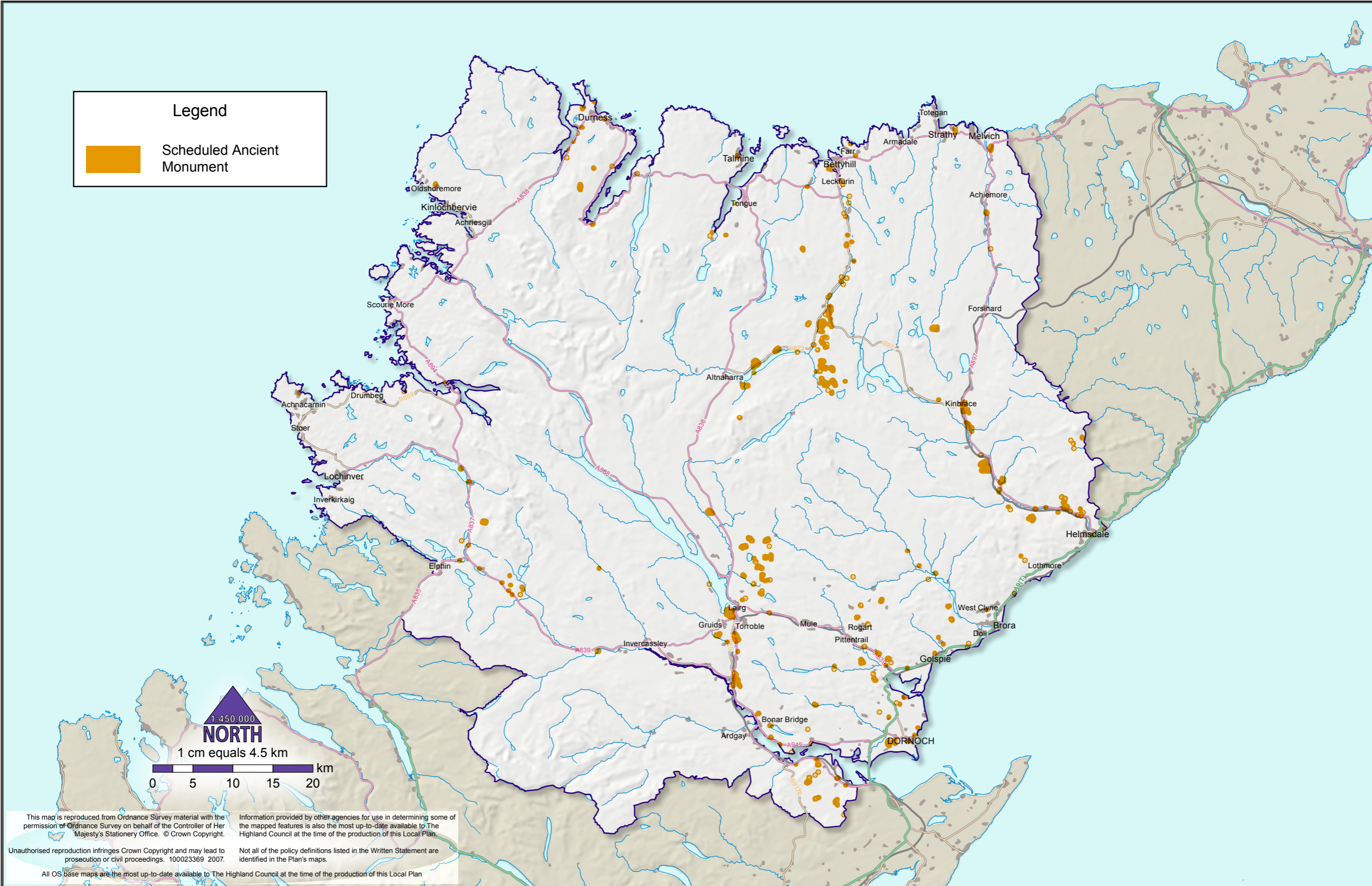
This map is reproduced from Ordnance Survey material with the permission of Ordnance Survey on behalf of the Controller of Her Majesty's Stationery Office. © Crown Copyright.

Information provided by other agencies for use in determining some of the mapped features is also the most up-to-date available to The Highland Council at the time of the production of this Local Plan.

Unauthorised reproduction infringes Crown Copyright and may lead to prosecution or civil proceedings. 100023369 2007.

Not all of the policy definitions listed in the Written Statement are identified in the Plan's maps.

All OS base maps are the most up-to-date available to The Highland Council at the time of the production of this Local Plan



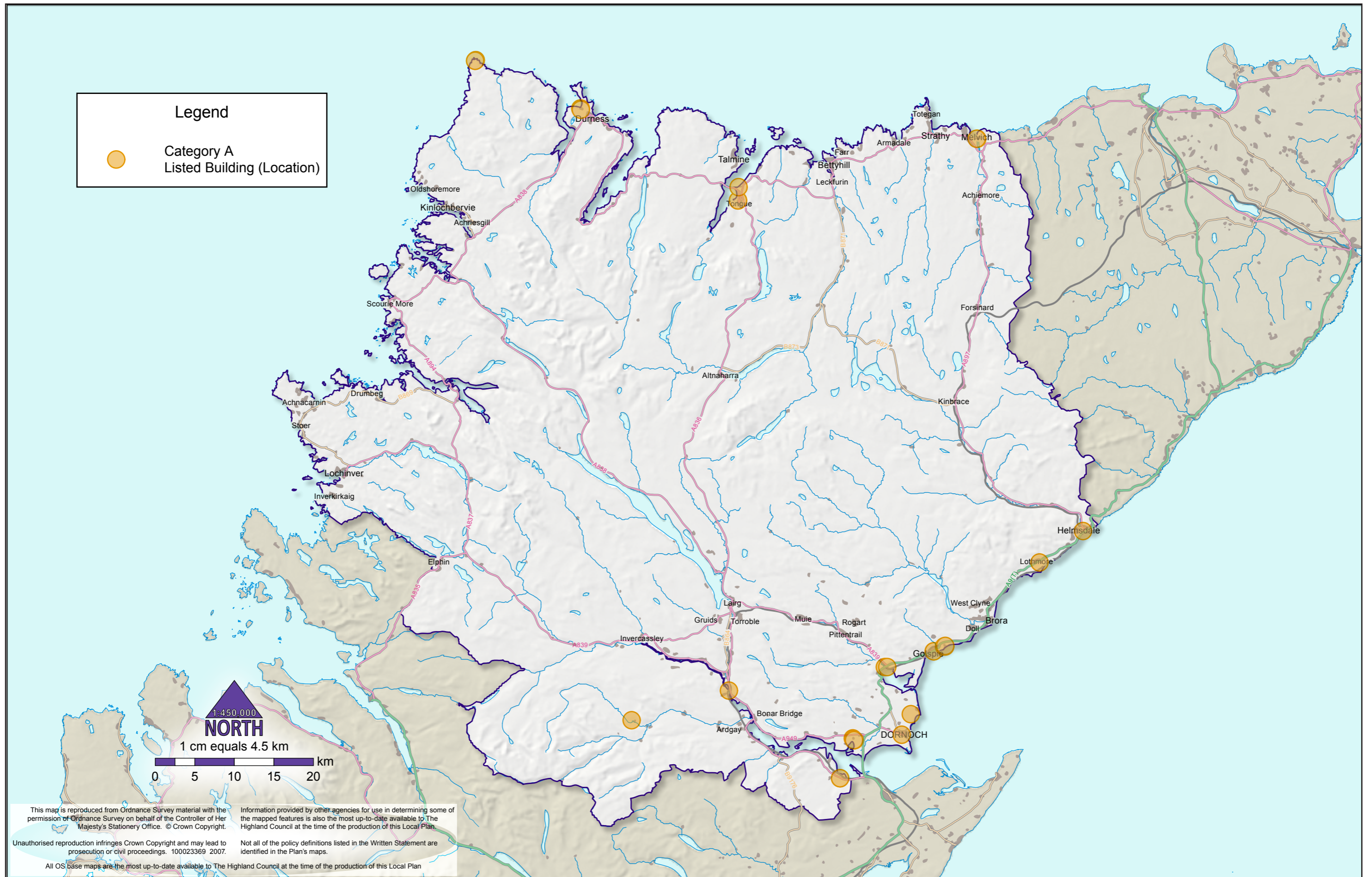
This map is reproduced from Ordnance Survey material with the permission of Ordnance Survey on behalf of the Controller of Her Majesty's Stationery Office. © Crown Copyright.

Information provided by other agencies for use in determining some of the mapped features is also the most up-to-date available to The Highland Council at the time of the production of this Local Plan.

Unauthorised reproduction infringes Crown Copyright and may lead to prosecution or civil proceedings. 100023369 2007.

Not all of the policy definitions listed in the Written Statement are identified in the Plan's maps.

All OS base maps are the most up-to-date available to The Highland Council at the time of the production of this Local Plan



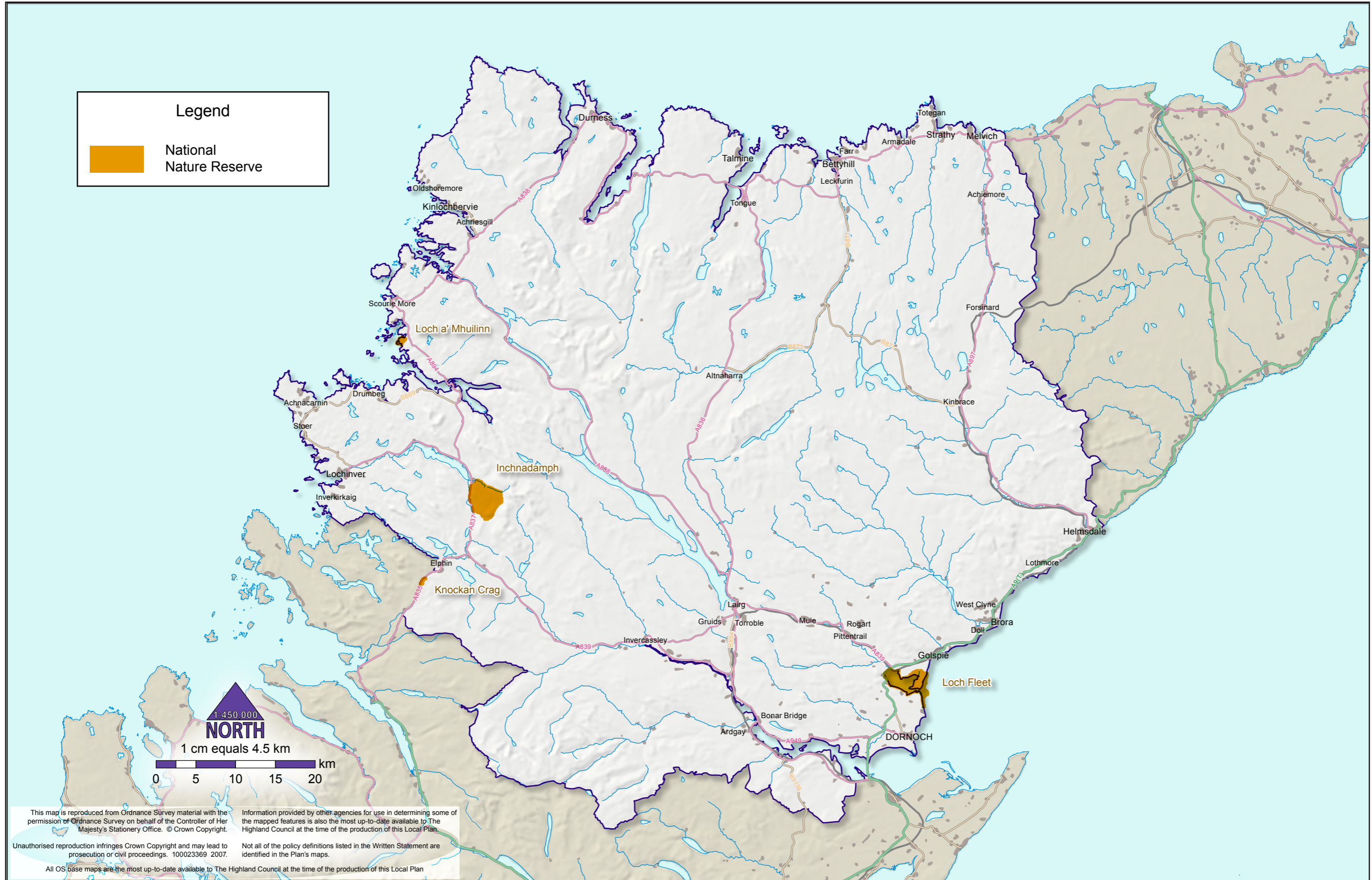
This map is reproduced from Ordnance Survey material with the permission of Ordnance Survey on behalf of the Controller of Her Majesty's Stationery Office. © Crown Copyright.

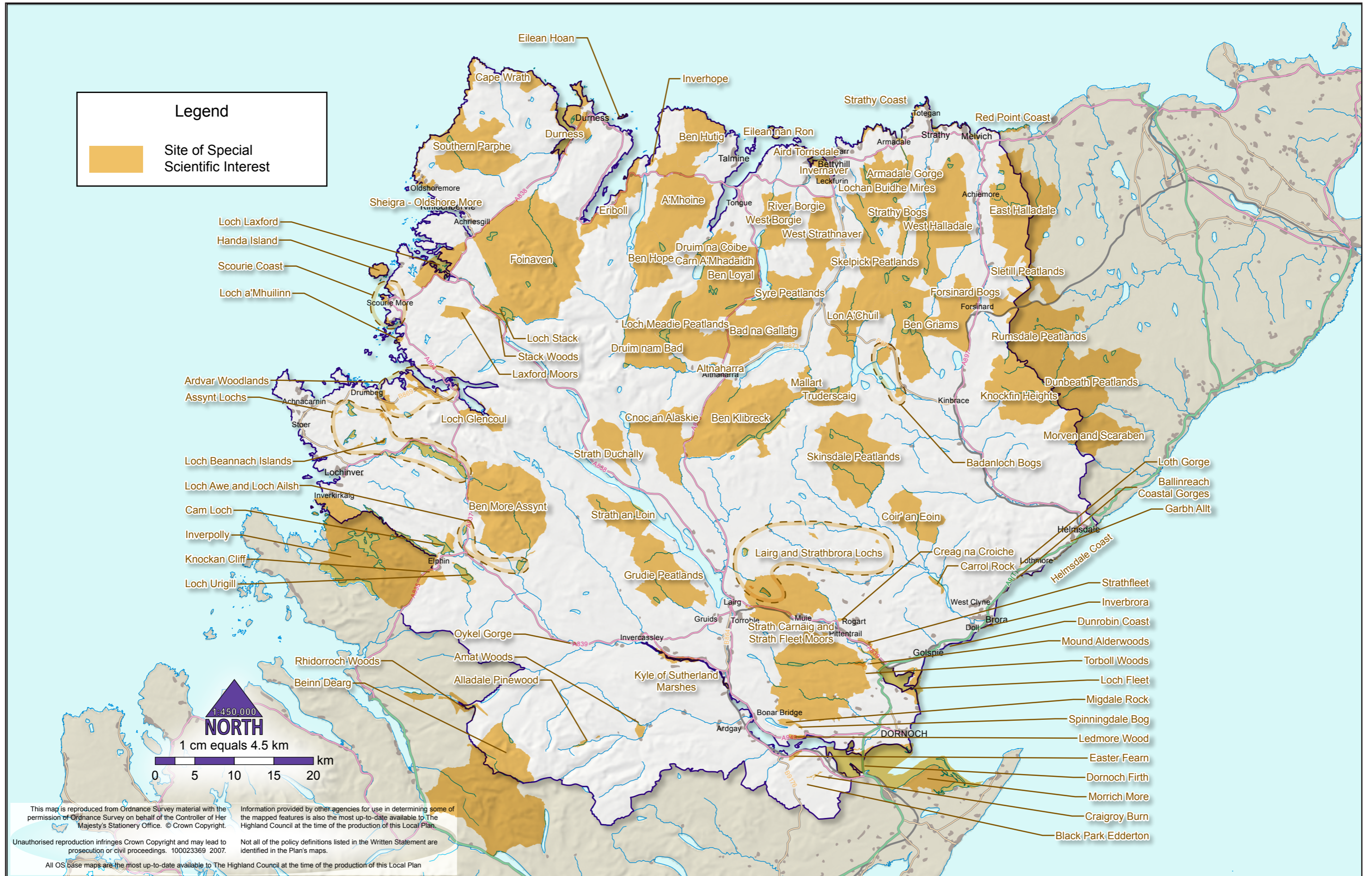
Information provided by other agencies for use in determining some of the mapped features is also the most up-to-date available to The Highland Council at the time of the production of this Local Plan.

Unauthorised reproduction infringes Crown Copyright and may lead to prosecution or civil proceedings. 100023369 2007.

Not all of the policy definitions listed in the Written Statement are identified in the Plan's maps.

All OS base maps are the most up-to-date available to The Highland Council at the time of the production of this Local Plan





This map is reproduced from Ordnance Survey material with the permission of Ordnance Survey on behalf of the Controller of Her Majesty's Stationery Office. © Crown Copyright.

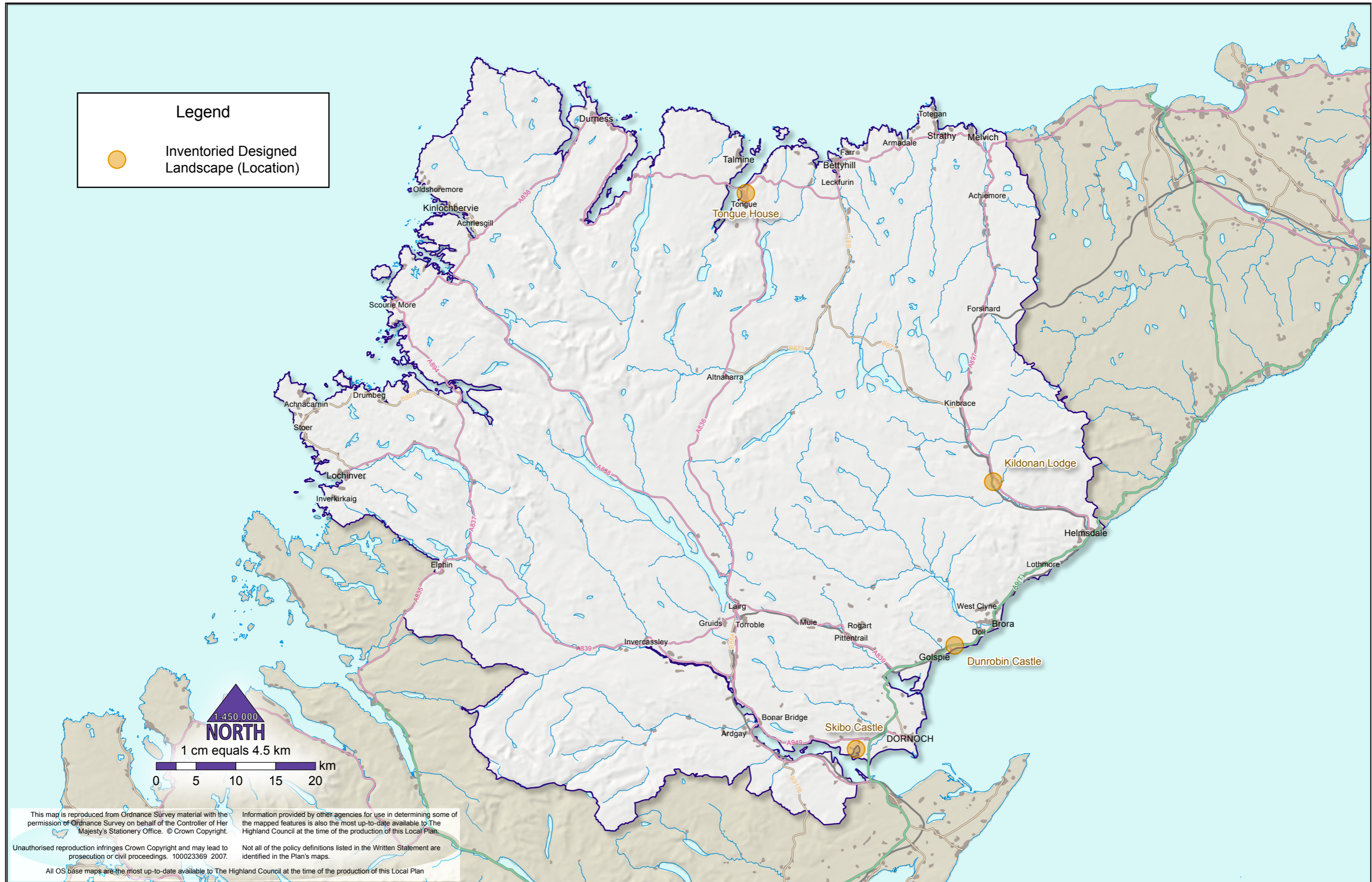
Information provided by other agencies for use in determining some of the mapped features is also the most up-to-date available to The Highland Council at the time of the production of this Local Plan.

Unauthorised reproduction infringes Crown Copyright and may lead to prosecution or civil proceedings. 100023369 2007.

Not all of the policy definitions listed in the Written Statement are identified in the Plan's maps.

All OS base maps are the most up-to-date available to The Highland Council at the time of the production of this Local Plan





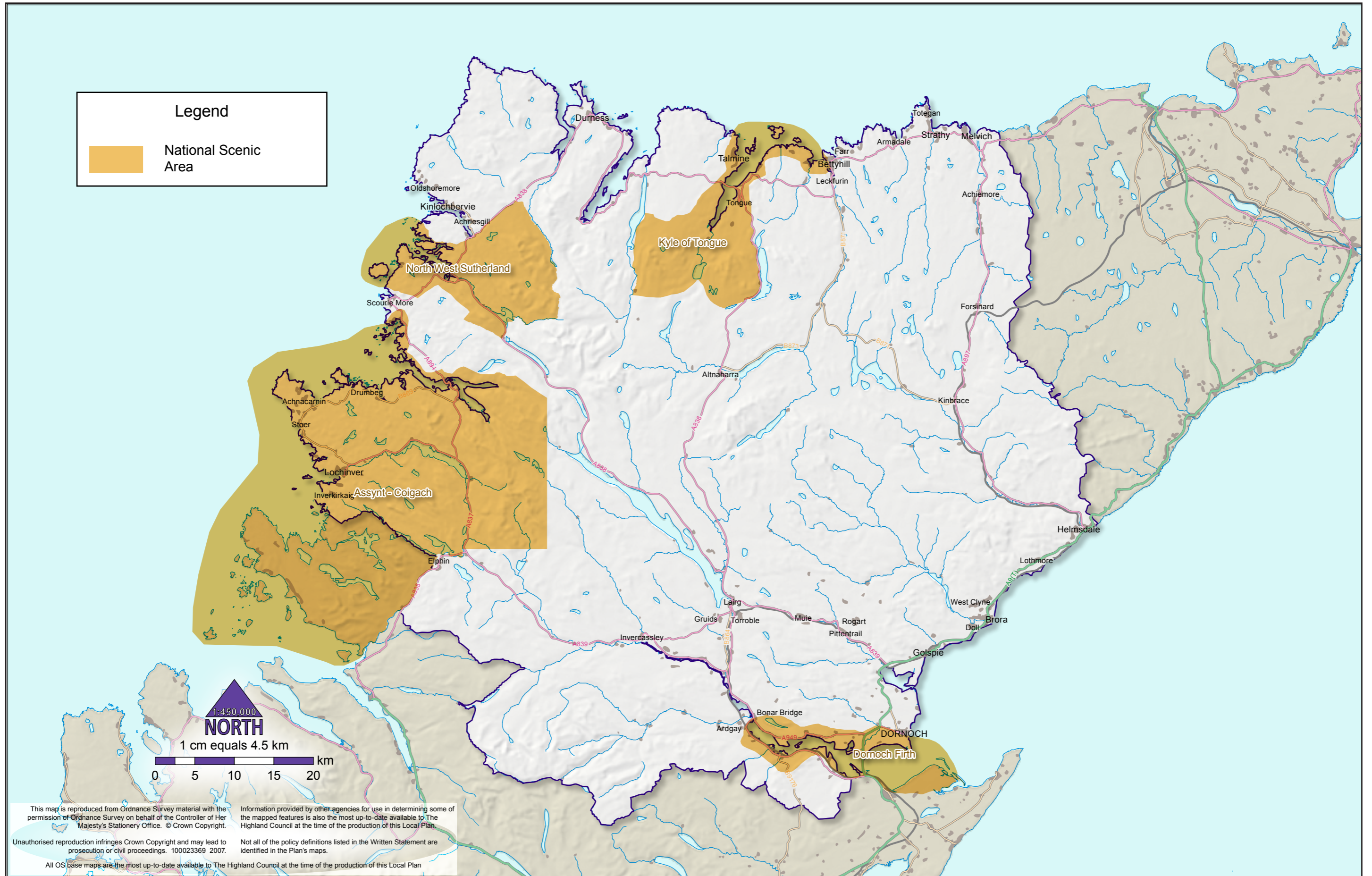
This map is reproduced from Ordnance Survey material with the permission of Ordnance Survey on behalf of the Controller of Her Majesty's Stationery Office. © Crown Copyright.

Information provided by other agencies for use in determining some of the mapped features is also the most up-to-date available to The Highland Council at the time of the production of this Local Plan.

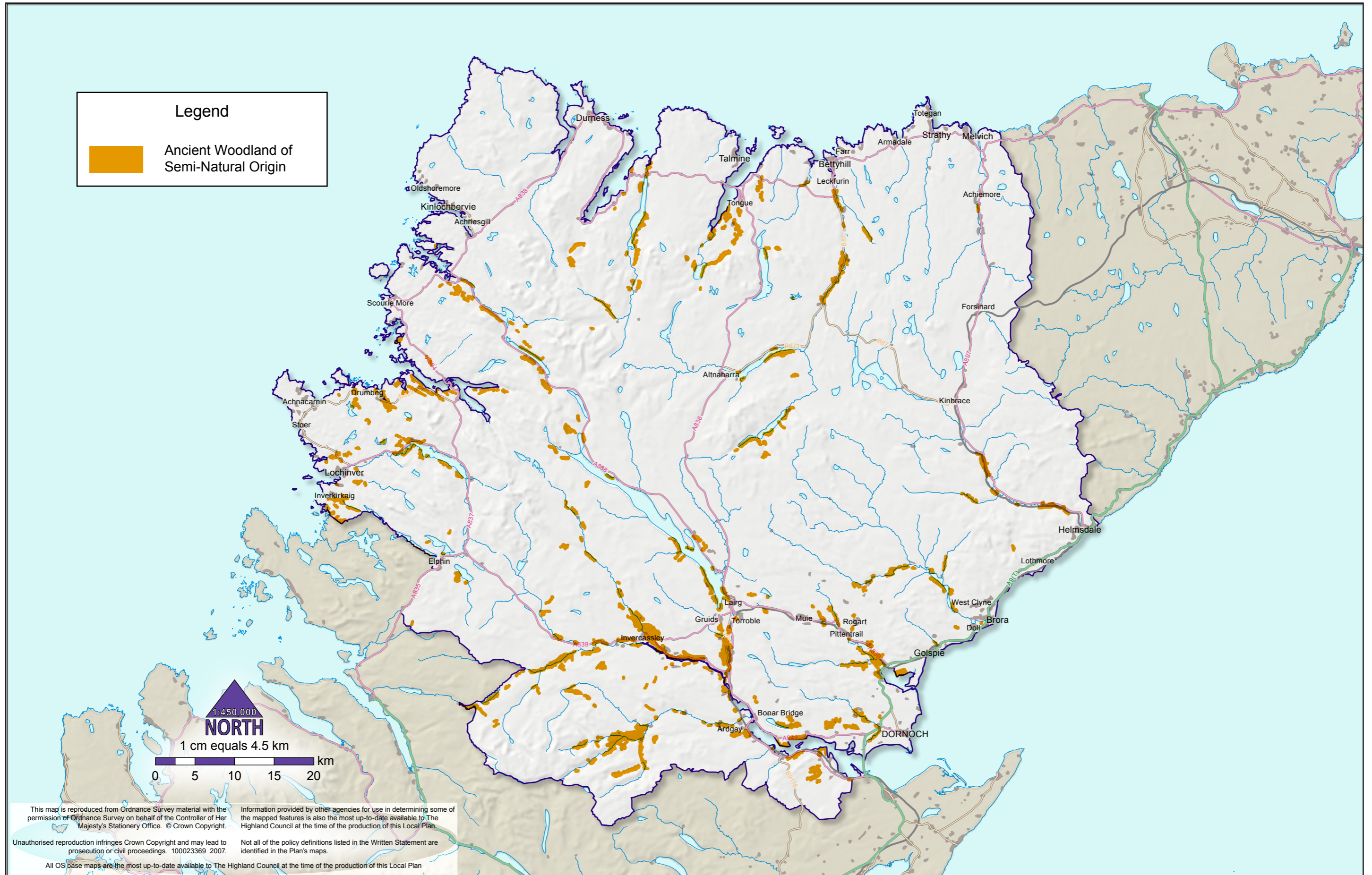
Unauthorised reproduction infringes Crown Copyright and may lead to prosecution or civil proceedings. 100023369 2007.

Not all of the policy definitions listed in the Written Statement are identified in the Plan's maps.

All OS base maps are the most up-to-date available to The Highland Council at the time of the production of this Local Plan



This map is reproduced from Ordnance Survey material with the permission of Ordnance Survey on behalf of the Controller of Her Majesty's Stationery Office. © Crown Copyright.  
Information provided by other agencies for use in determining some of the mapped features is also the most up-to-date available to The Highland Council at the time of the production of this Local Plan.  
Unauthorised reproduction infringes Crown Copyright and may lead to prosecution or civil proceedings. 100023369 2007.  
Not all of the policy definitions listed in the Written Statement are identified in the Plan's maps.  
All OS base maps are the most up-to-date available to The Highland Council at the time of the production of this Local Plan



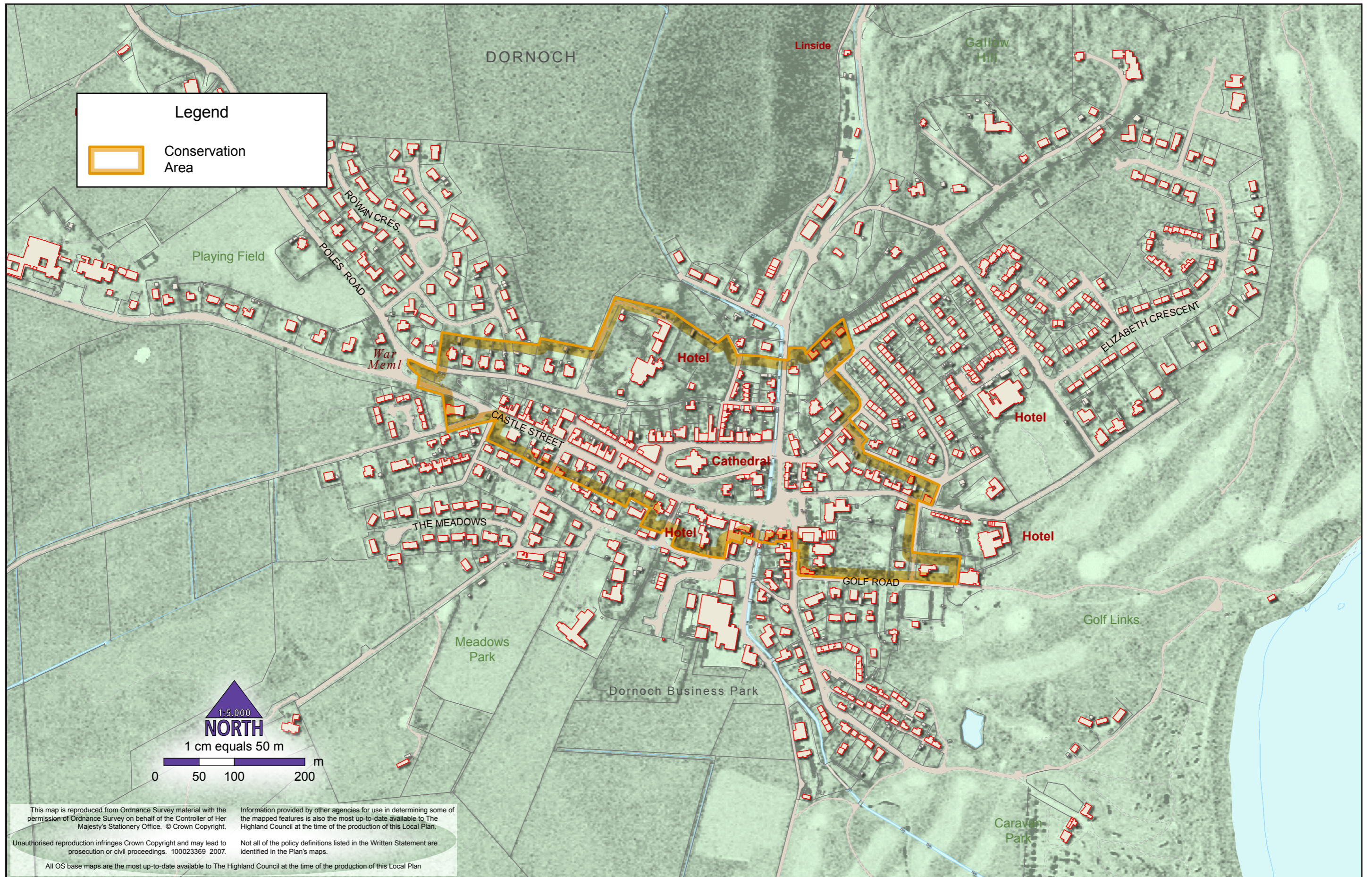
This map is reproduced from Ordnance Survey material with the permission of Ordnance Survey on behalf of the Controller of Her Majesty's Stationery Office. © Crown Copyright.

Information provided by other agencies for use in determining some of the mapped features is also the most up-to-date available to The Highland Council at the time of the production of this Local Plan.


Unauthorised reproduction infringes Crown Copyright and may lead to prosecution or civil proceedings. 100023369 2007.

Not all of the policy definitions listed in the Written Statement are identified in the Plan's maps.

All OS base maps are the most up-to-date available to The Highland Council at the time of the production of this Local Plan



**Legend**

 Conservation Area

1:5,000  
**NORTH**  
1 cm equals 50 m

0 50 100 200 m

This map is reproduced from Ordnance Survey material with the permission of Ordnance Survey on behalf of the Controller of Her Majesty's Stationery Office. © Crown Copyright.

Information provided by other agencies for use in determining some of the mapped features is also the most up-to-date available to The Highland Council at the time of the production of this Local Plan.

Unauthorised reproduction infringes Crown Copyright and may lead to prosecution or civil proceedings. 100023369 2007.

Not all of the policy definitions listed in the Written Statement are identified in the Plan's maps.

All OS base maps are the most up-to-date available to The Highland Council at the time of the production of this Local Plan



**Legend**

● Tree Preservation Order (Location)

1:450,000  
**NORTH**  
1 cm equals 4.5 km  
0 5 10 15 20 km

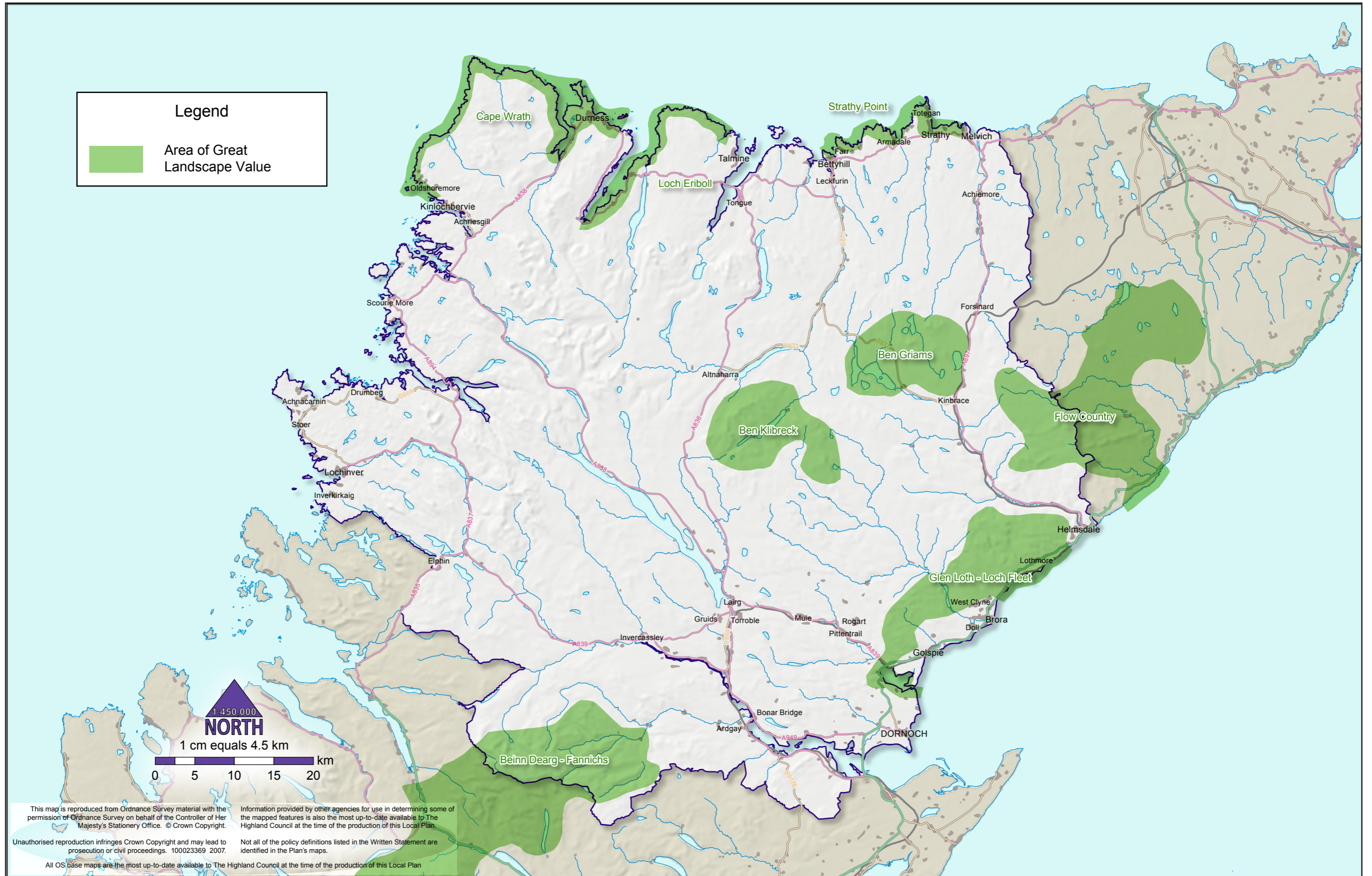
This map is reproduced from Ordnance Survey material with the permission of Ordnance Survey on behalf of the Controller of Her Majesty's Stationery Office. © Crown Copyright.

Information provided by other agencies for use in determining some of the mapped features is also the most up-to-date available to The Highland Council at the time of the production of this Local Plan.

Unauthorised reproduction infringes Crown Copyright and may lead to prosecution or civil proceedings. 100023369 2007.

Not all of the policy definitions listed in the Written Statement are identified in the Plan's maps.

All OS base maps are the most up-to-date available to The Highland Council at the time of the production of this Local Plan



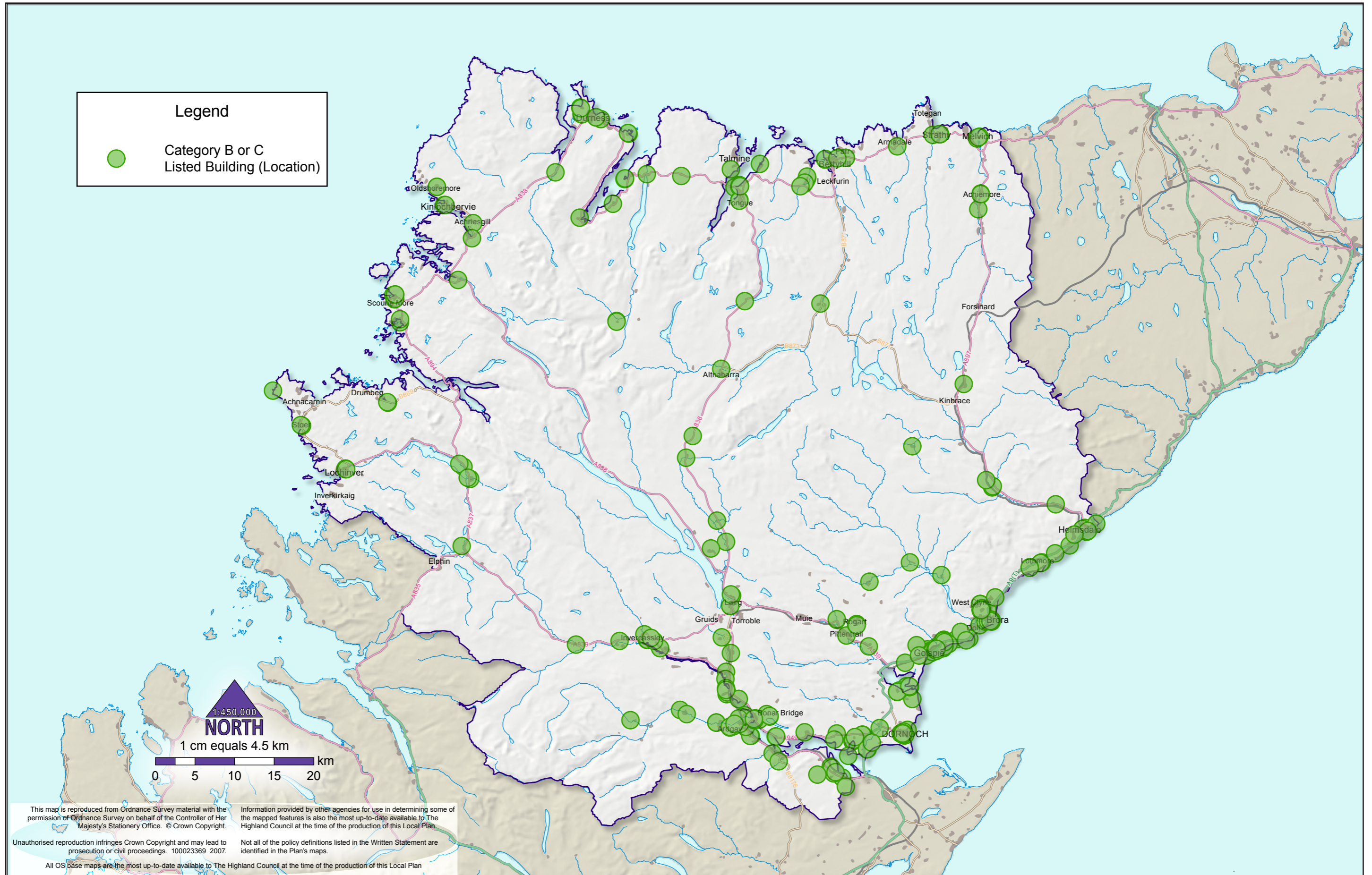
This map is reproduced from Ordnance Survey material with the permission of Ordnance Survey on behalf of the Controller of Her Majesty's Stationery Office. © Crown Copyright.

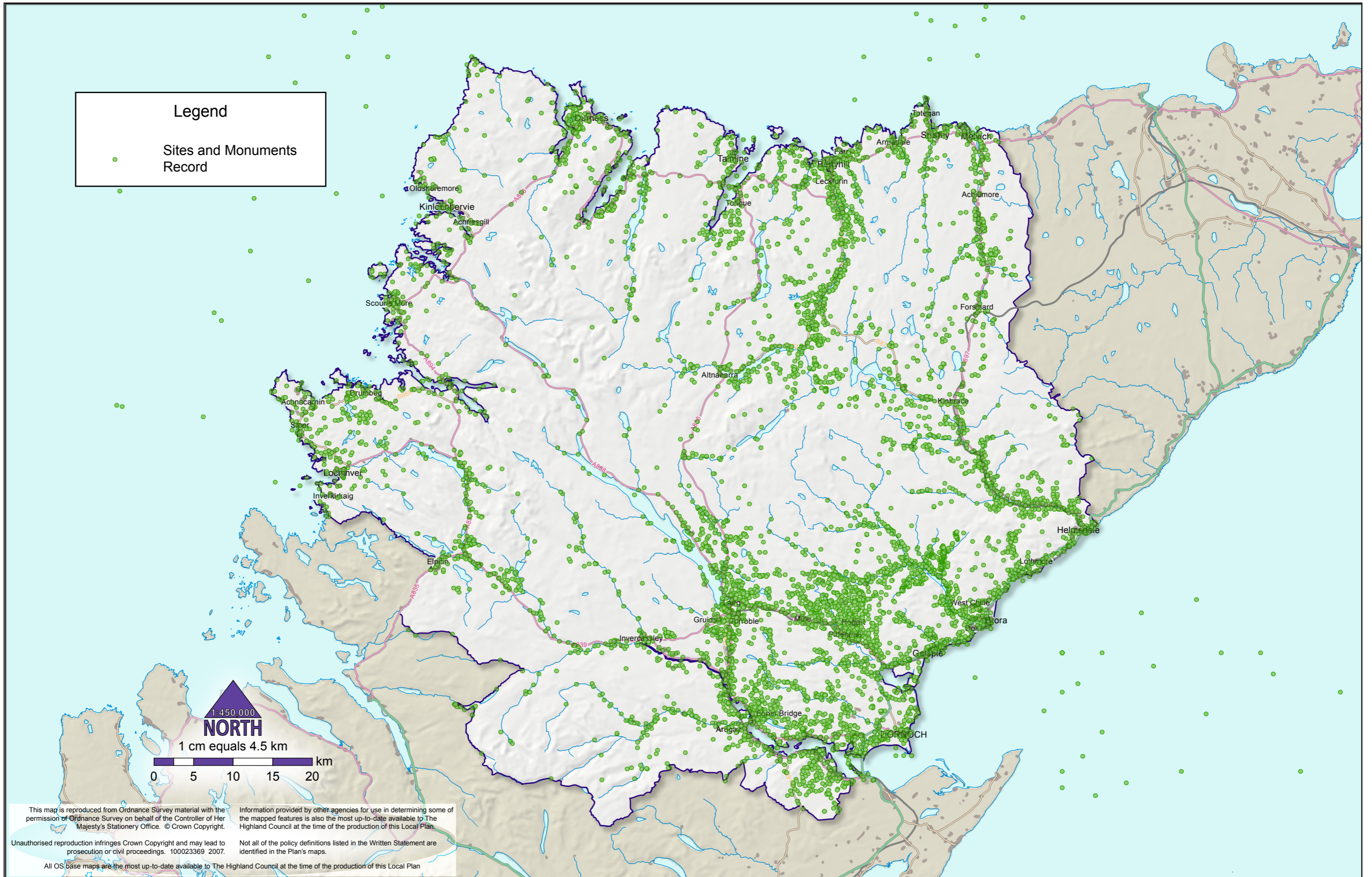
Information provided by other agencies for use in determining some of the mapped features is also the most up-to-date available to The Highland Council at the time of the production of this Local Plan.

Unauthorised reproduction infringes Crown Copyright and may lead to prosecution or civil proceedings. 100023369 2007.

Not all of the policy definitions listed in the Written Statement are identified in the Plan's maps.

All OS base maps are the most up-to-date available to The Highland Council at the time of the production of this Local Plan





**Legend**

Sites and Monuments Record

1:450,000  
**NORTH**  
 1 cm equals 4.5 km  
 0 5 10 15 20 km

This map is reproduced from Ordnance Survey material with the permission of Ordnance Survey on behalf of the Controller of Her Majesty's Stationery Office. © Crown Copyright.

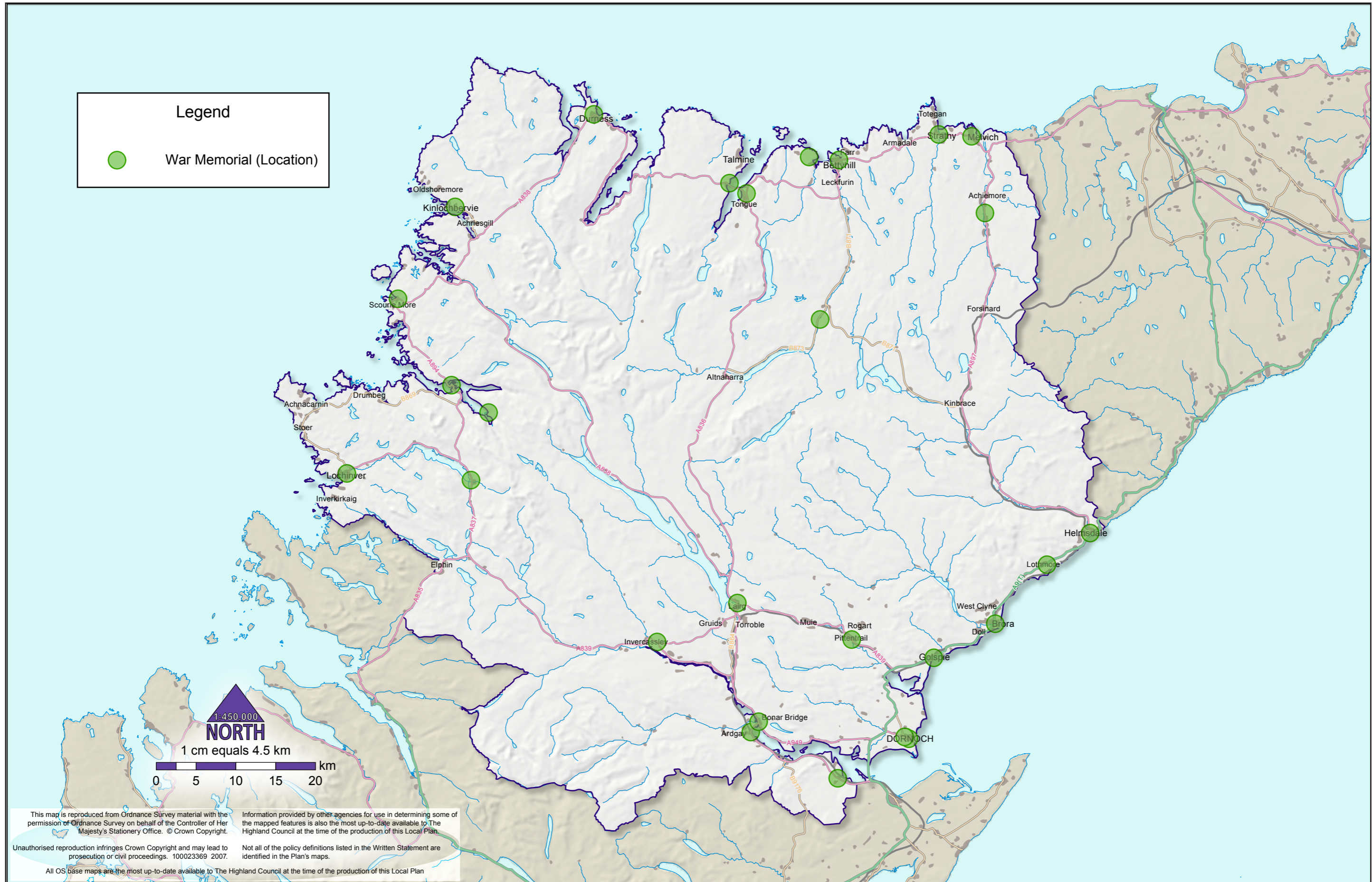
Information provided by other agencies for use in determining some of the mapped features is also the most up-to-date available to The Highland Council at the time of the production of this Local Plan.

Not all of the policy definitions listed in the Written Statement are identified in the Plan's maps.

Unauthorised reproduction infringes Crown Copyright and may lead to prosecution or civil proceedings. 100023369 2007.

All OS base maps are the most up-to-date available to The Highland Council at the time of the production of this Local Plan





**Legend**

● War Memorial (Location)

1:450,000  
**NORTH**  
1 cm equals 4.5 km  
0 5 10 15 20 km

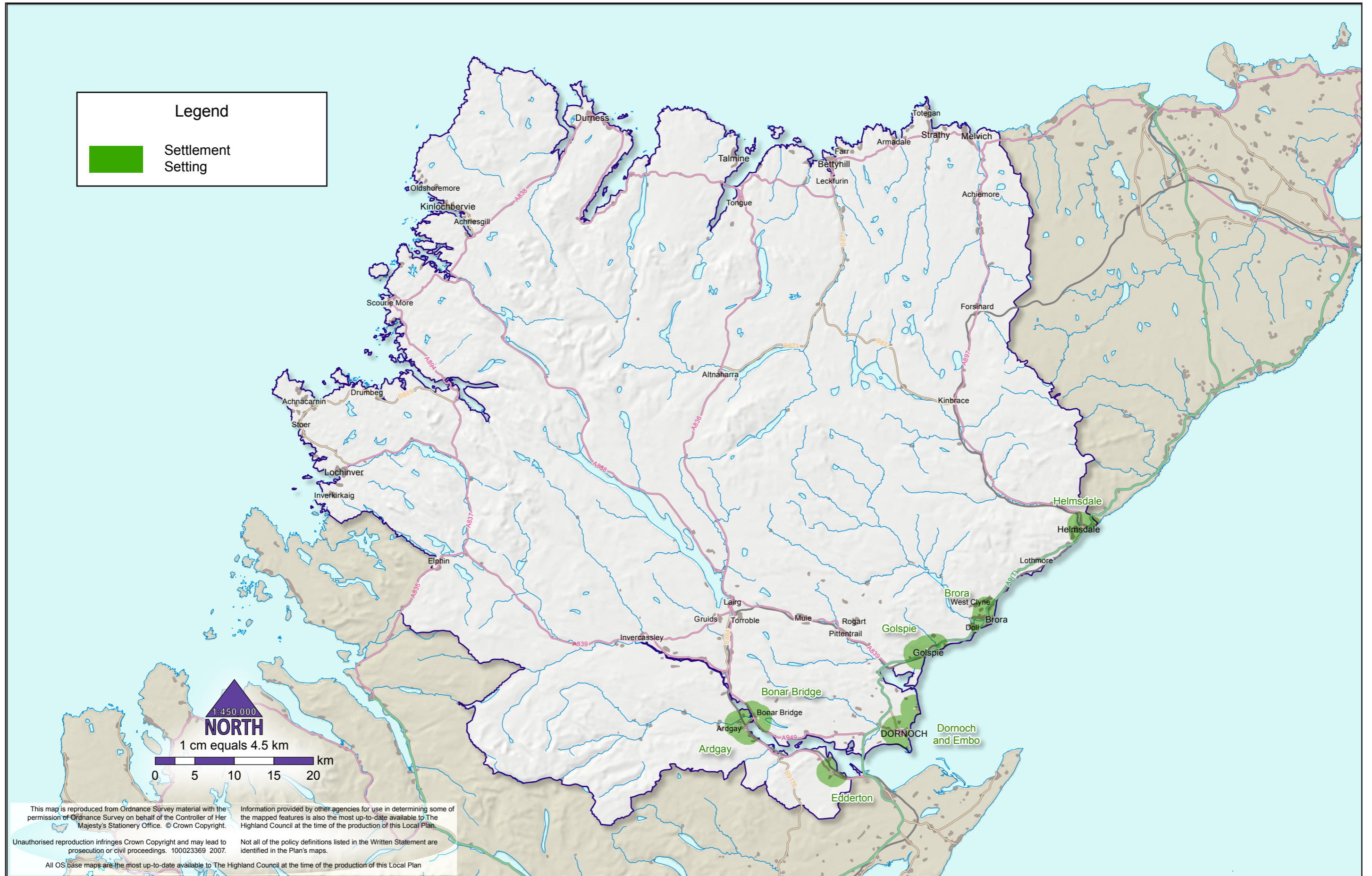
This map is reproduced from Ordnance Survey material with the permission of Ordnance Survey on behalf of the Controller of Her Majesty's Stationery Office. © Crown Copyright.

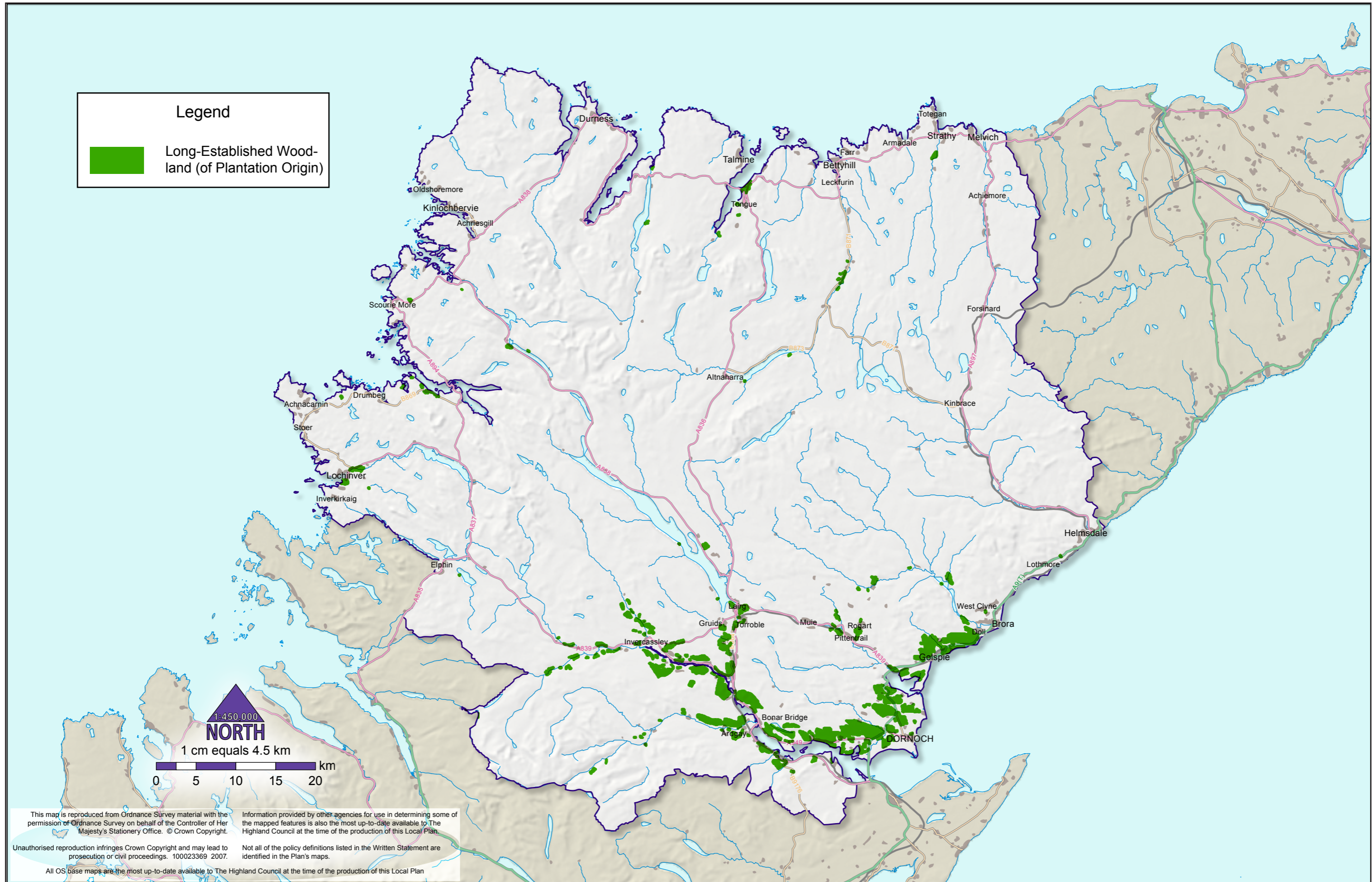
Information provided by other agencies for use in determining some of the mapped features is also the most up-to-date available to The Highland Council at the time of the production of this Local Plan.

Unauthorised reproduction infringes Crown Copyright and may lead to prosecution or civil proceedings. 100023369 2007.

Not all of the policy definitions listed in the Written Statement are identified in the Plan's maps.

All OS base maps are the most up-to-date available to The Highland Council at the time of the production of this Local Plan





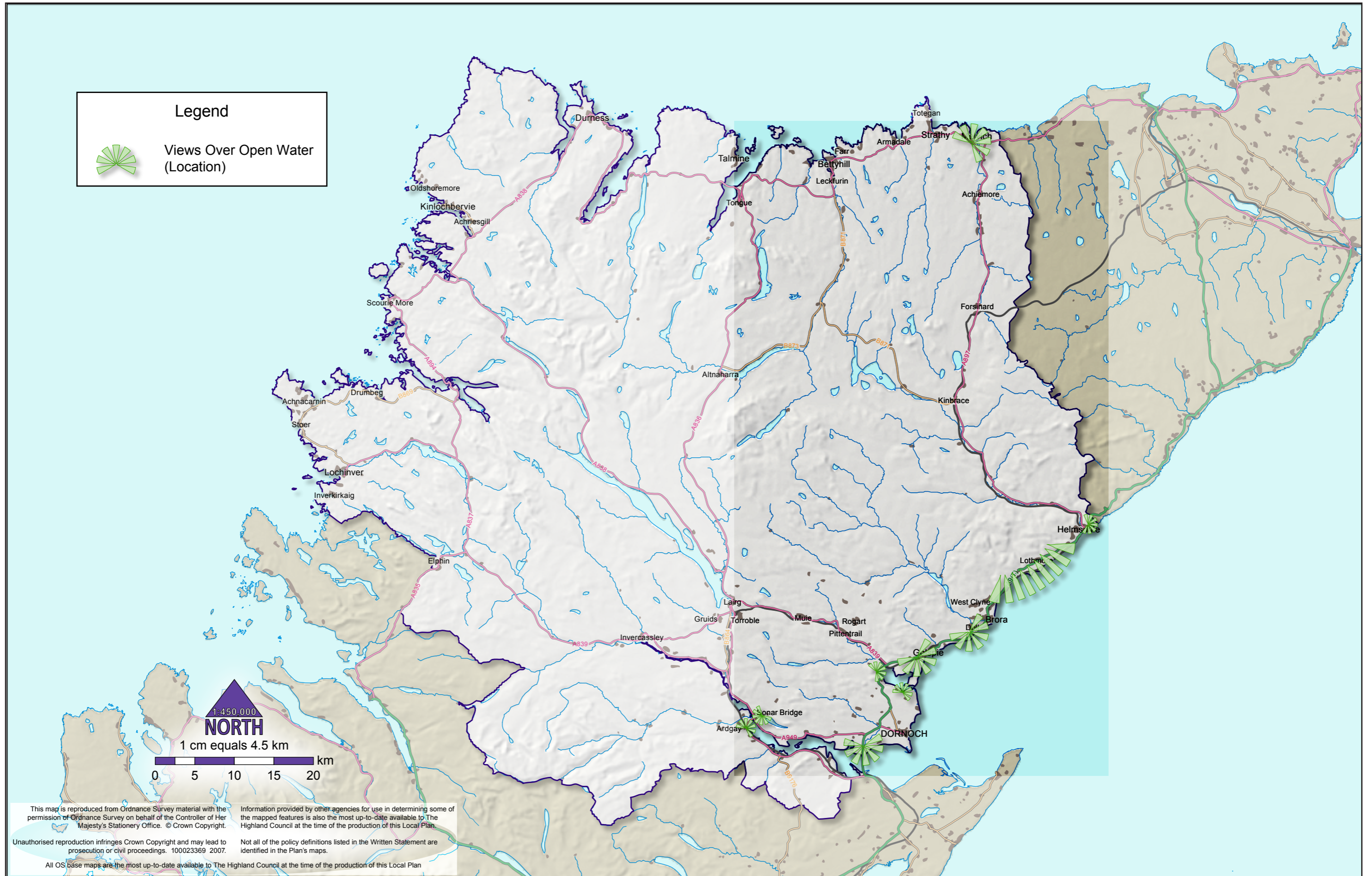
This map is reproduced from Ordnance Survey material with the permission of Ordnance Survey on behalf of the Controller of Her Majesty's Stationery Office. © Crown Copyright.

Information provided by other agencies for use in determining some of the mapped features is also the most up-to-date available to The Highland Council at the time of the production of this Local Plan.

Unauthorised reproduction infringes Crown Copyright and may lead to prosecution or civil proceedings. 100023369 2007.

Not all of the policy definitions listed in the Written Statement are identified in the Plan's maps.

All OS base maps are the most up-to-date available to The Highland Council at the time of the production of this Local Plan



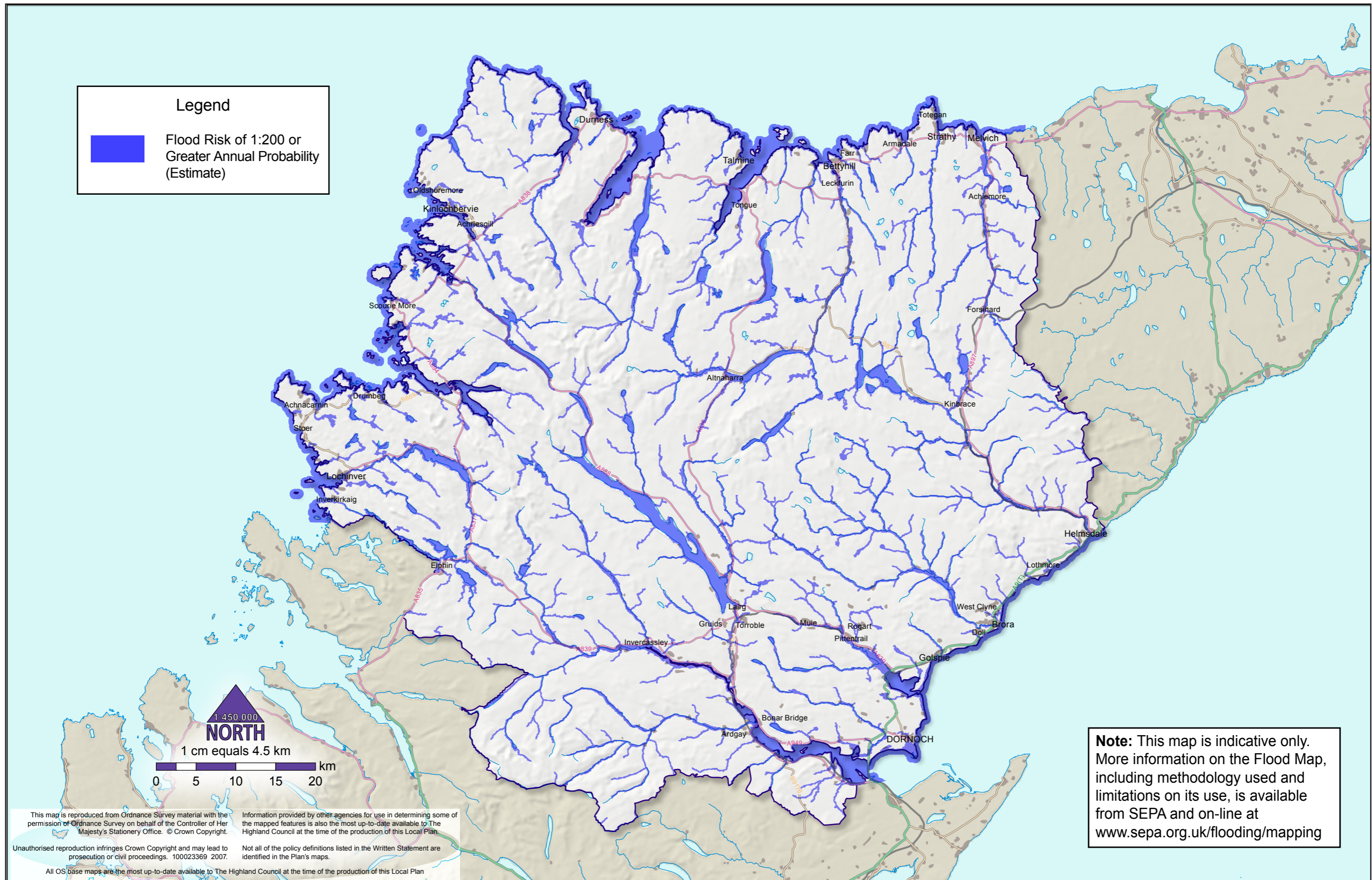
This map is reproduced from Ordnance Survey material with the permission of Ordnance Survey on behalf of the Controller of Her Majesty's Stationery Office. © Crown Copyright.

Information provided by other agencies for use in determining some of the mapped features is also the most up-to-date available to The Highland Council at the time of the production of this Local Plan.


Unauthorised reproduction infringes Crown Copyright and may lead to prosecution or civil proceedings. 100023369 2007.

Not all of the policy definitions listed in the Written Statement are identified in the Plan's maps.

All OS base maps are the most up-to-date available to The Highland Council at the time of the production of this Local Plan



**Legend**

 Flood Risk of 1:200 or Greater Annual Probability (Estimate)

**Note:** This map is indicative only. More information on the Flood Map, including methodology used and limitations on its use, is available from SEPA and on-line at [www.sepa.org.uk/flooding/mapping](http://www.sepa.org.uk/flooding/mapping)

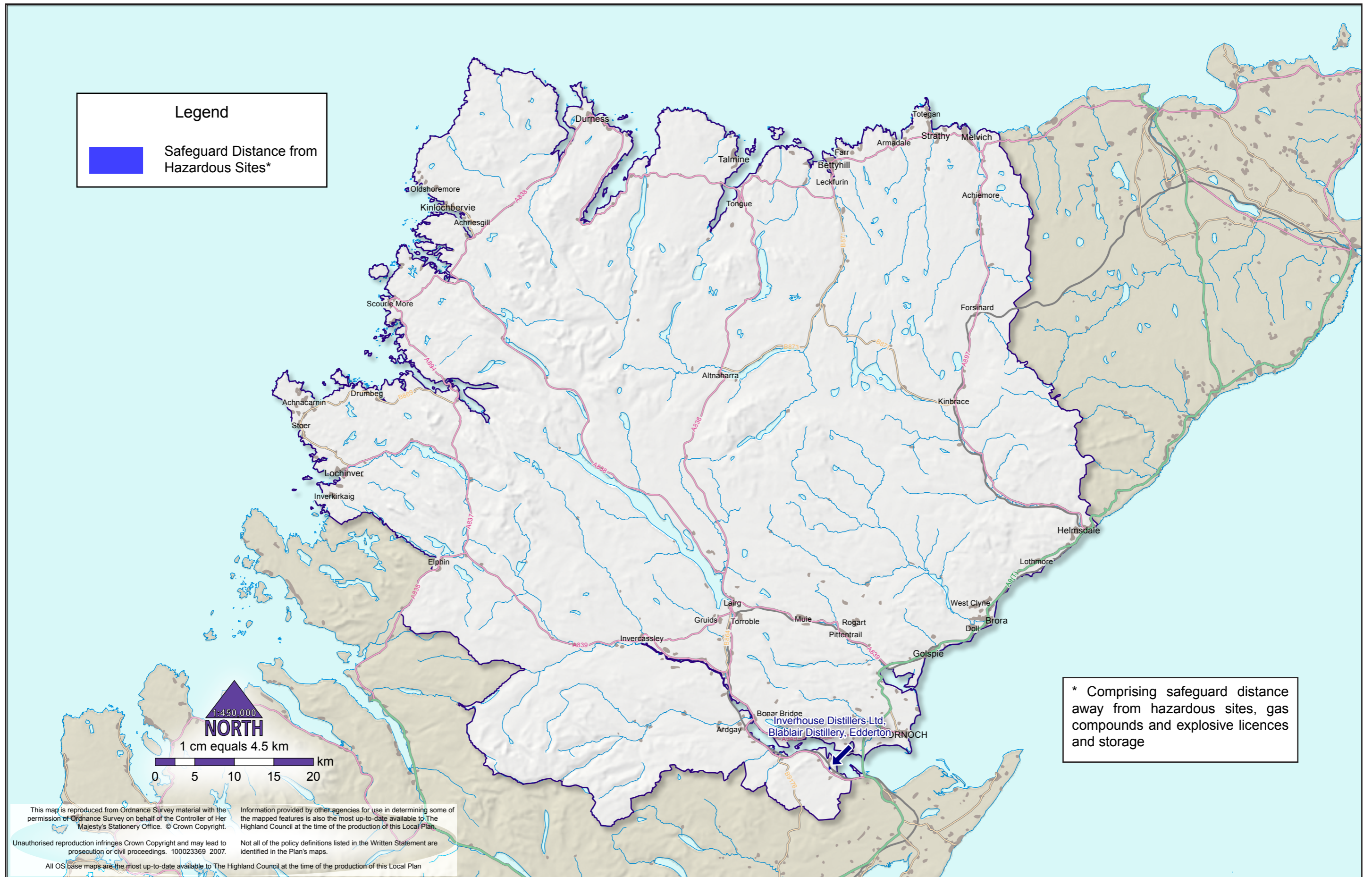
This map is reproduced from Ordnance Survey material with the permission of Ordnance Survey on behalf of the Controller of Her Majesty's Stationery Office. © Crown Copyright.

Information provided by other agencies for use in determining some of the mapped features is also the most up-to-date available to The Highland Council at the time of the production of this Local Plan.

Unauthorised reproduction infringes Crown Copyright and may lead to prosecution or civil proceedings. 100023369 2007.

Not all of the policy definitions listed in the Written Statement are identified in the Plan's maps.

All OS base maps are the most up-to-date available to The Highland Council at the time of the production of this Local Plan



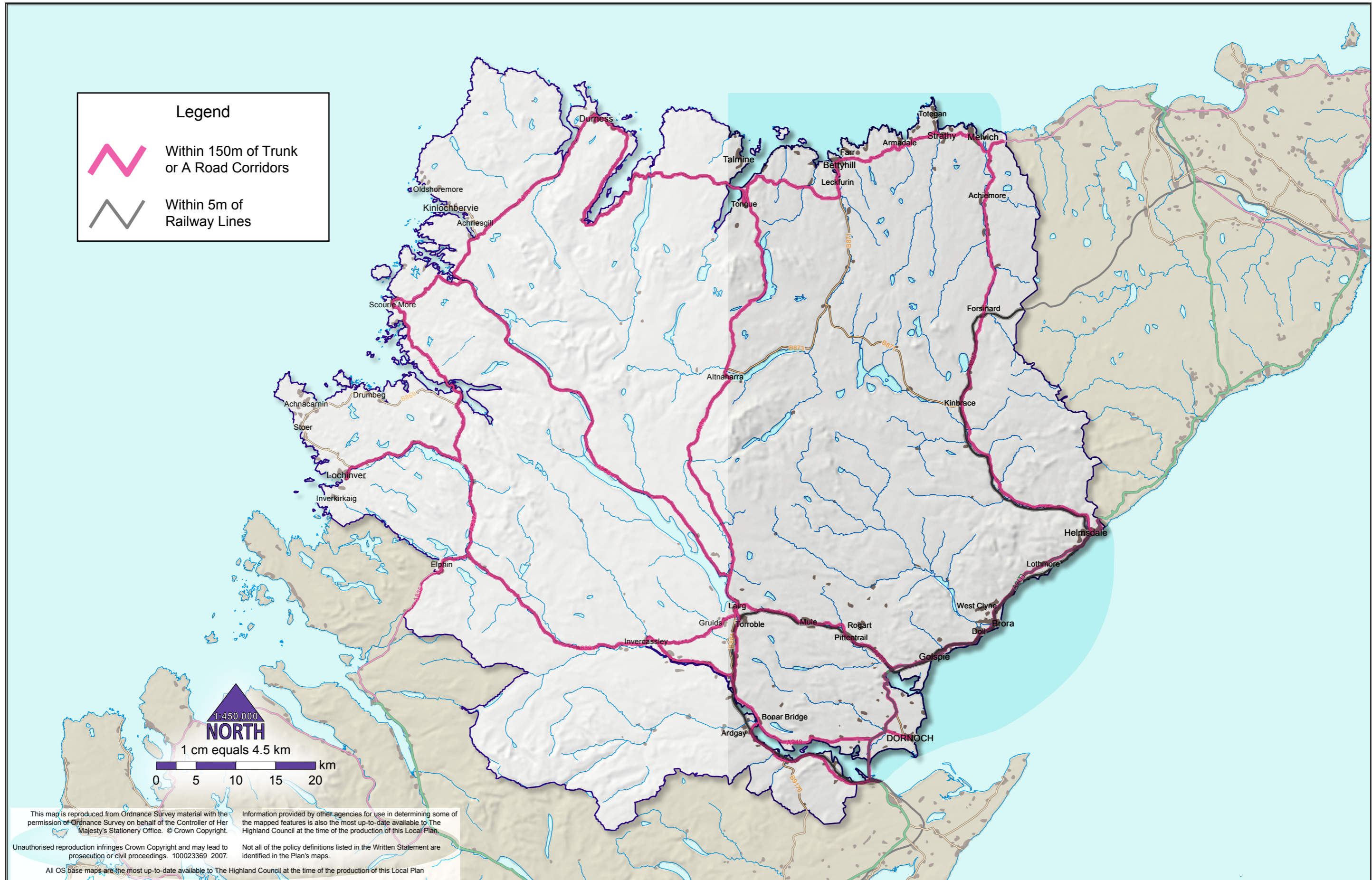
This map is reproduced from Ordnance Survey material with the permission of Ordnance Survey on behalf of the Controller of Her Majesty's Stationery Office. © Crown Copyright.

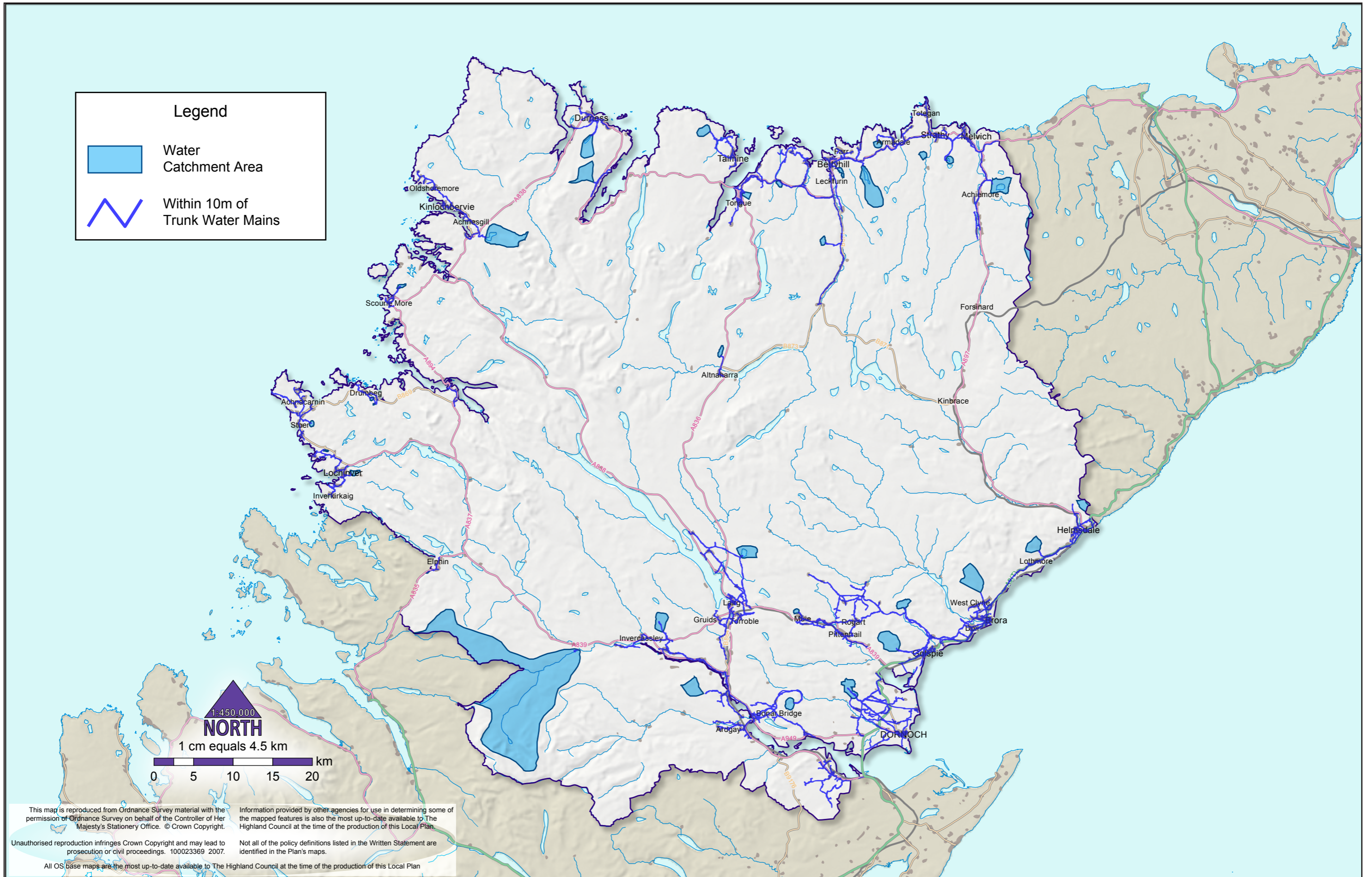
Information provided by other agencies for use in determining some of the mapped features is also the most up-to-date available to The Highland Council at the time of the production of this Local Plan.

Unauthorised reproduction infringes Crown Copyright and may lead to prosecution or civil proceedings. 100023369 2007.

Not all of the policy definitions listed in the Written Statement are identified in the Plan's maps.

All OS base maps are the most up-to-date available to The Highland Council at the time of the production of this Local Plan





This map is reproduced from Ordnance Survey material with the permission of Ordnance Survey on behalf of the Controller of Her Majesty's Stationery Office. © Crown Copyright.

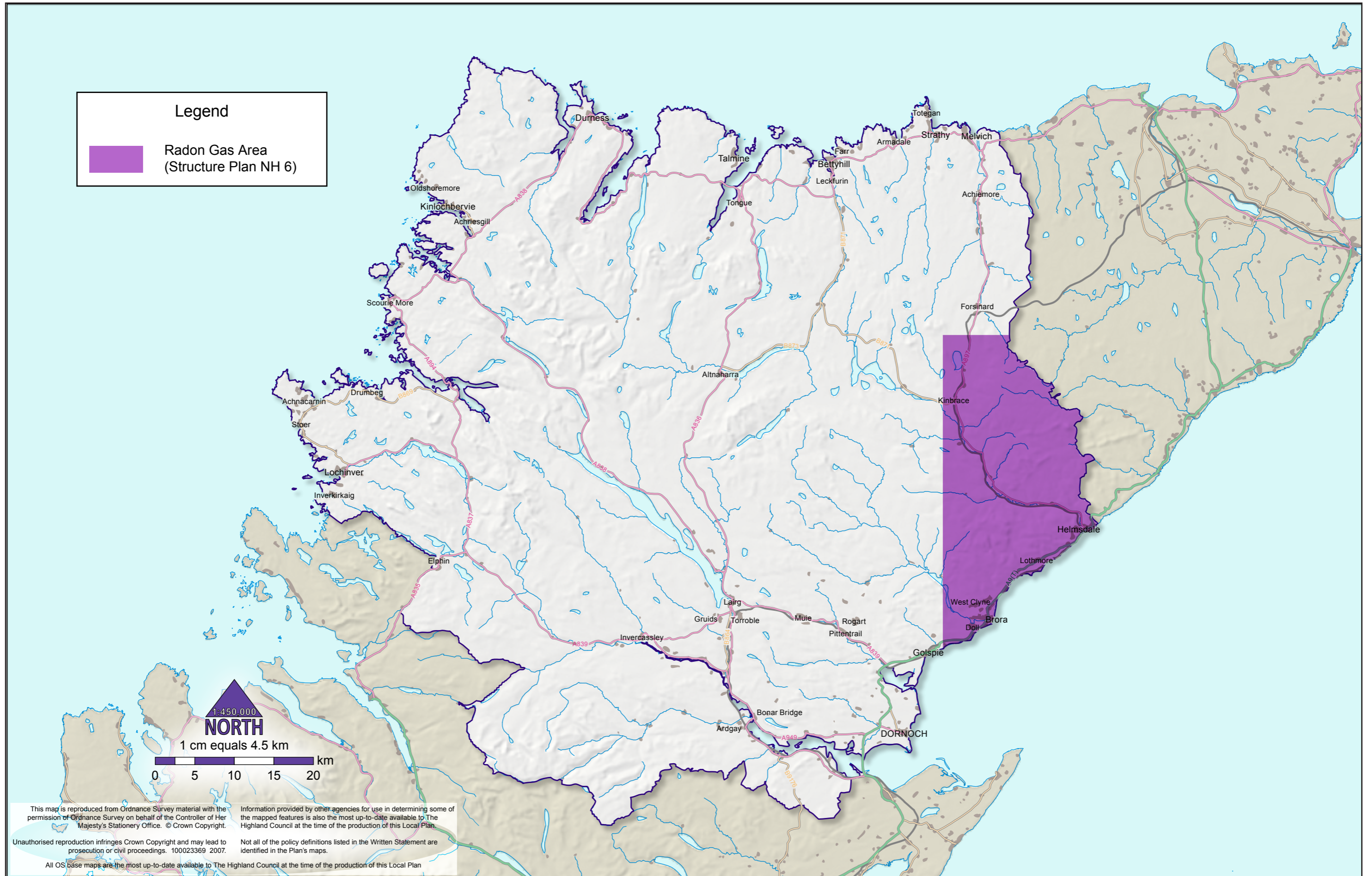
Information provided by other agencies for use in determining some of the mapped features is also the most up-to-date available to The Highland Council at the time of the production of this Local Plan.

Unauthorised reproduction infringes Crown Copyright and may lead to prosecution or civil proceedings. 100023369 2007.

Not all of the policy definitions listed in the Written Statement are identified in the Plan's maps.

All OS base maps are the most up-to-date available to The Highland Council at the time of the production of this Local Plan





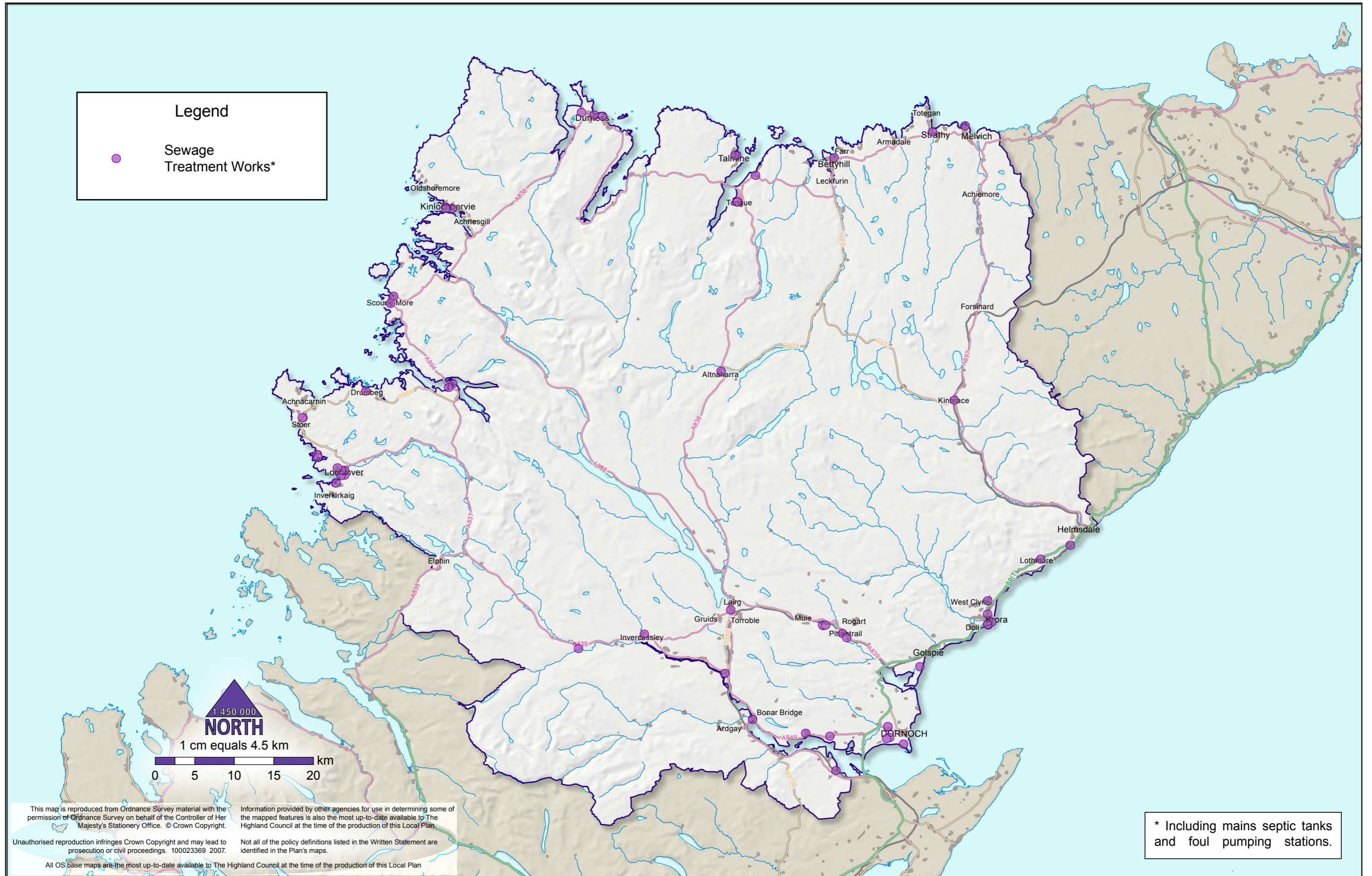
This map is reproduced from Ordnance Survey material with the permission of Ordnance Survey on behalf of the Controller of Her Majesty's Stationery Office. © Crown Copyright.

Information provided by other agencies for use in determining some of the mapped features is also the most up-to-date available to The Highland Council at the time of the production of this Local Plan.

Unauthorised reproduction infringes Crown Copyright and may lead to prosecution or civil proceedings. 100023369 2007.

Not all of the policy definitions listed in the Written Statement are identified in the Plan's maps.

All OS base maps are the most up-to-date available to The Highland Council at the time of the production of this Local Plan



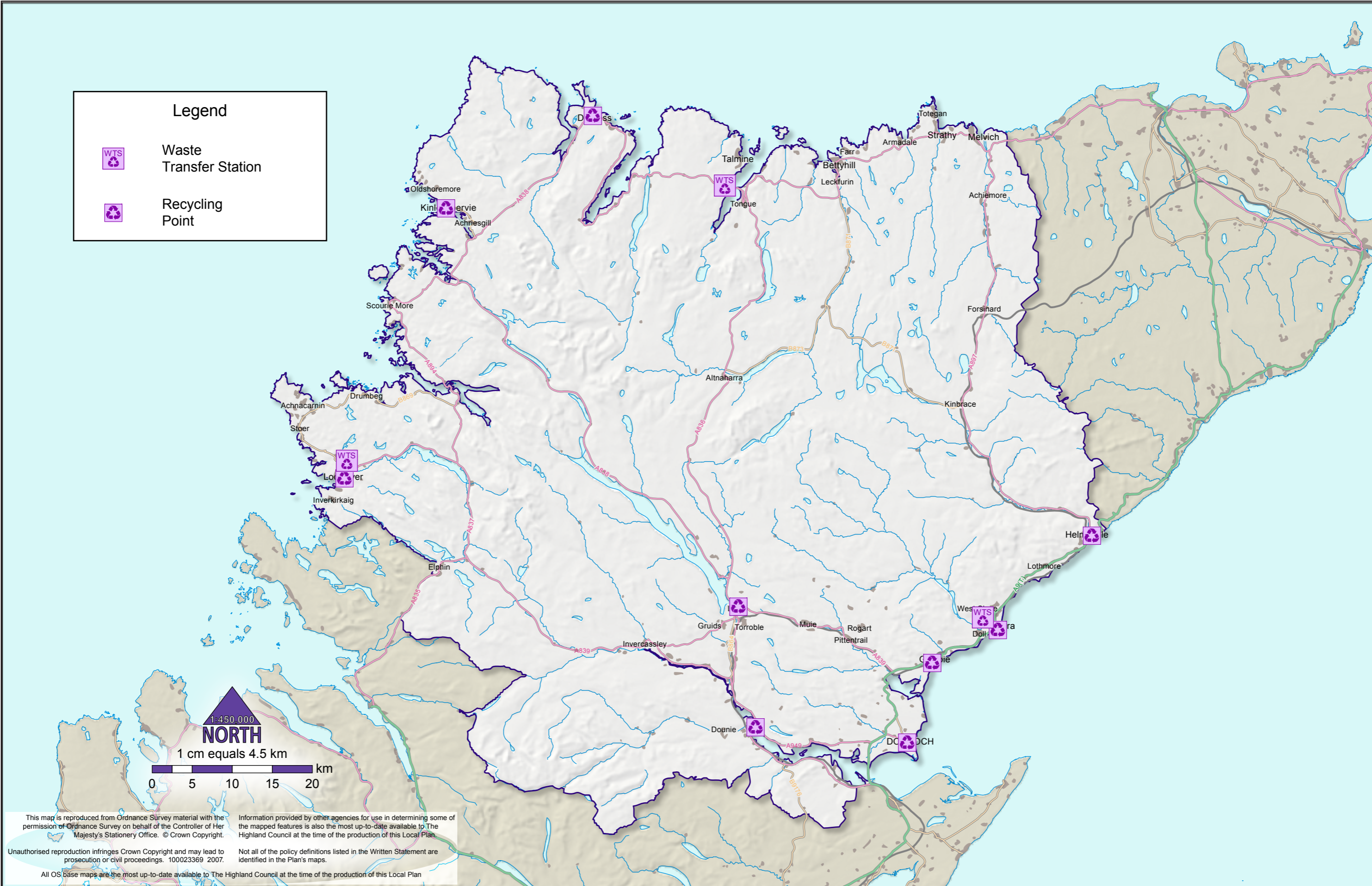
**Legend**

● Sewage Treatment Works\*



1:450,000  
**NORTH**  
1 cm equals 4.5 km  
0 5 10 15 20 km

This map is reproduced from Ordnance Survey material with the permission of Ordnance Survey on behalf of the Controller of Her Majesty's Stationery Office. © Crown Copyright.  
Information provided by other agencies for use in determining some of the mapped features is also the most up-to-date available to The Highland Council at the time of the production of this Local Plan.  
Unauthorised reproduction infringes Crown Copyright and may lead to prosecution or civil proceedings. 100023369 2007.  
Not all of the policy definitions listed in the Written Statement are identified in the Plan's maps.  
All OS base maps are the most up-to-date available to The Highland Council at the time of the production of this Local Plan

\* Including mains septic tanks and foul pumping stations.



**Legend**

-  Waste Transfer Station
-  Recycling Point

1:450,000  
**NORTH**  
 1 cm equals 4.5 km  
 0 5 10 15 20 km

This map is reproduced from Ordnance Survey material with the permission of Ordnance Survey on behalf of the Controller of Her Majesty's Stationery Office. © Crown Copyright.  
 Information provided by other agencies for use in determining some of the mapped features is also the most up-to-date available to The Highland Council at the time of the production of this Local Plan.  
 Unauthorised reproduction infringes Crown Copyright and may lead to prosecution or civil proceedings. 100023369 2007.  
 Not all of the policy definitions listed in the Written Statement are identified in the Plan's maps.  
 All OS base maps are the most up-to-date available to The Highland Council at the time of the production of this Local Plan

