





## SETTLEMENT

 Settlement Development Area (Policy 1)

## COUNTRYSIDE

 International importance (Policy 2.3)  
 National importance (Policy 2.2)  
 Local/regionally important features  
 No local designation

} Local/regional importance (Policy 2.1)

## DEVELOPMENT FACTORS (Policy 4.8)

- A number of natural and cultural heritage features, as listed in Box 1, may occur within the SDA boundary (see Background Maps).

## INSET MAP



PLANNING & DEVELOPMENT SERVICE  
 THE HIGHLAND COUNCIL  
 GLENLURQUHART ROAD  
 INVERNESS IV3 5NX  
 Tel. (01463) 702250  
 www.highland.gov.uk

© Crown Copyright. The Highland Council 100023369 2005.  
 All OS base maps are the most up-to-date available to The Highland Council at the time of the production of this Local Plan. In some instances they may not reflect exactly what is on the ground and have not been altered in any way by The Council.  
 Information provided by other agencies for use in determining some of the mapped features is also the most up-to-date available to The Highland Council at the time of the production of this Local Plan.

