

- Notes
1. Traffic order layout is indicative only and subject to change.
 2. Roads shown without markings indicate that there are no changes to the existing parking conditions.

- Key to symbols
- No waiting at any time
 - No loading at any time
 - Permit parking only
 - Maximum 2 hours waiting
 - Loading / unloading outside peak hours (includes use as coach service point)
 - Disabled parking (Maximum 3 hours)
 - Loading / unloading outside peak hours
 - One Way - Change in Direction of Traffic Flow
 - Restricted Zone - No Waiting at Any Time
 - Proposed Street Lighting Column
 - Proposed Bins
 - Proposed Benches

Reference drawings

P3	12/10/12	SS	Traffic Order Alterations	LC	PSW
P2	26/09/12	SS	Streetscaping Alterations	LC	PSW
P1	06/09/12	SS	Preliminary Issue	LC	SAK
Rev	Date	Drawn	Description	Ch'k'd	App'd

Mott MacDonald

Moray House
16-18 Bank Street
Inverness
IV1 1QY
United Kingdom
T +44 (0)1463 239323
F +44 (0)1463 251599
W www.mottmac.com

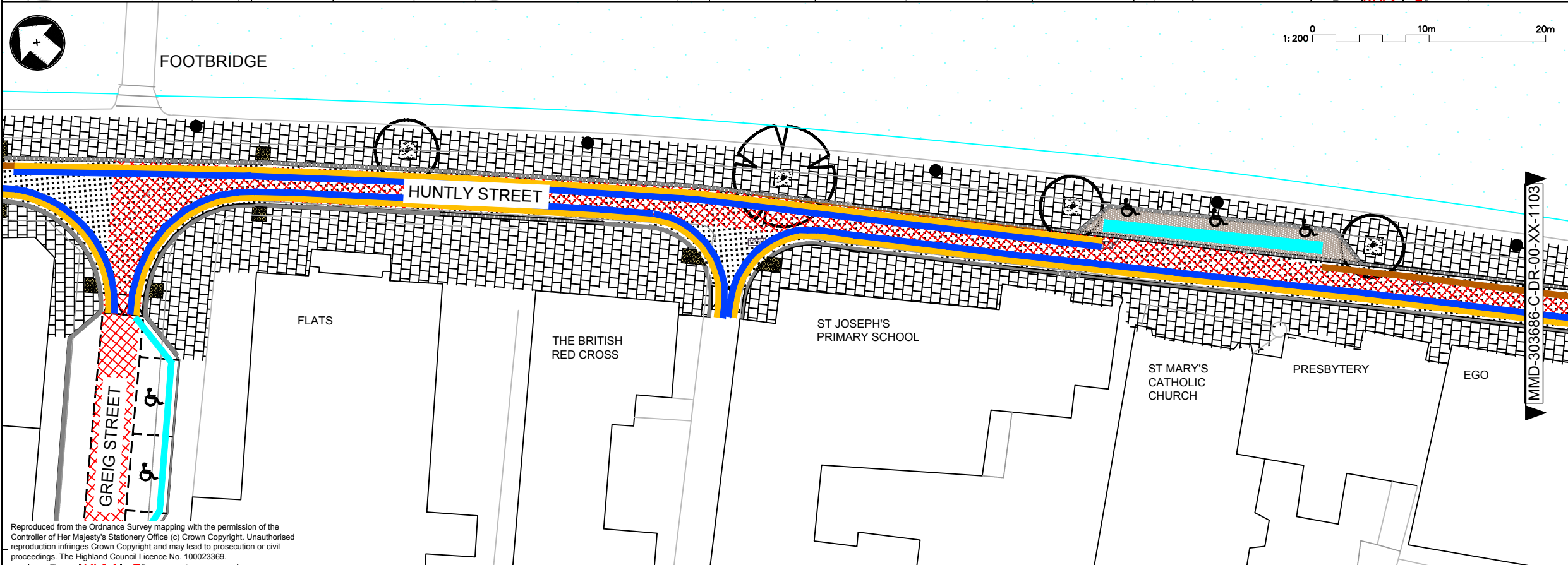
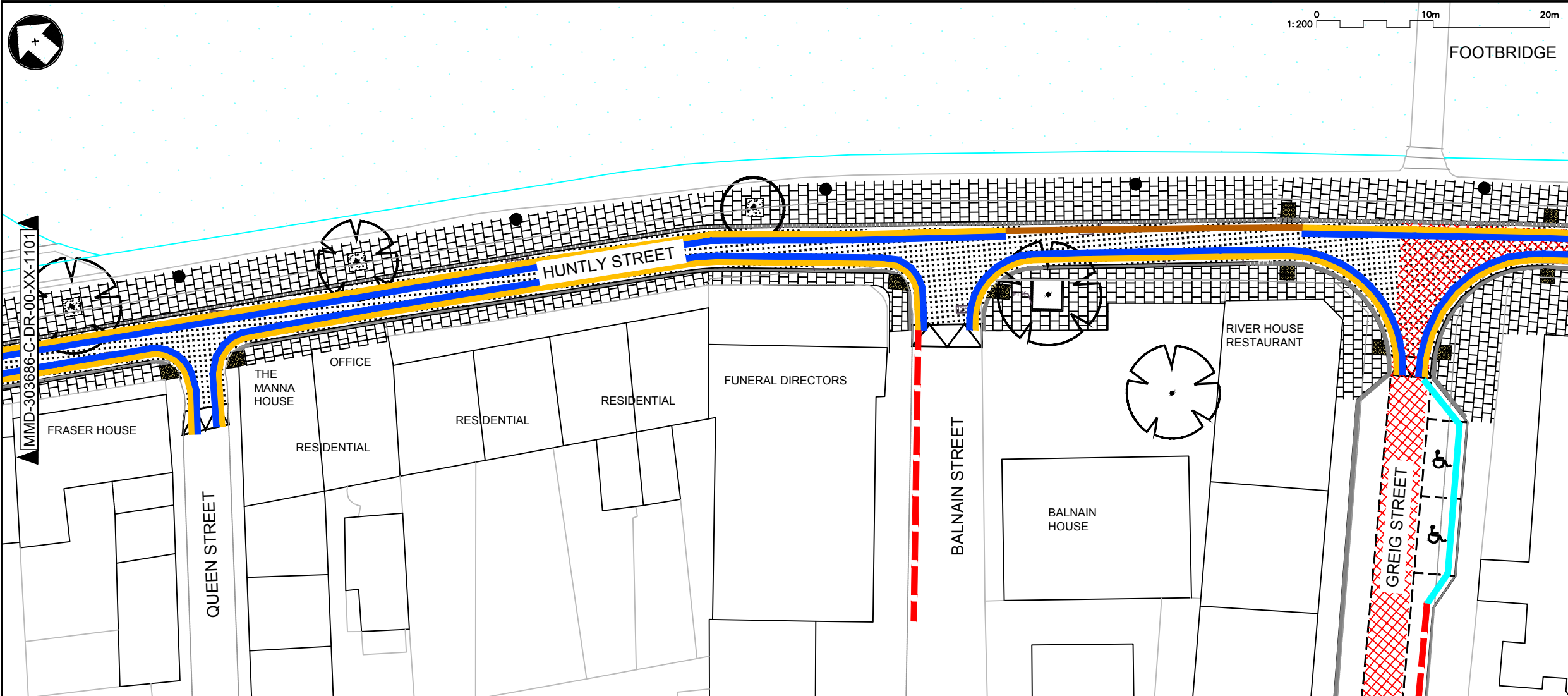
The Highland Council
Comhairle na Gàidhealtachd

Title

River Ness Flood Alleviation Scheme
Phase 1
Traffic Order Layout
Huntly Street
Sheet 1 of 3

Designed	DM	DM	Eng check	LC	LC
Drawn	SS	SS	Coordination	DM	DM
Dwg check	MJ	MJ	Approved	SAK	SAK
Scale at A1	1:200	Status	PRE	Rev	P3
Drawing Number	MMD-303686-C-DR-00-XX-1101				

Reproduced from the Ordnance Survey mapping with the permission of the Controller of Her Majesty's Stationery Office (c) Crown Copyright. Unauthorised reproduction infringes Crown Copyright and may lead to prosecution or civil proceedings. The Highland Council Licence No. 100023369.



Notes

1. Traffic order layout is indicative only and subject to change.
2. Roads shown without markings indicate that there are no changes to the existing parking conditions.

Key to symbols

- No waiting at any time
- No loading at any time
- Permit parking only
- Maximum 2 hours waiting
- Loading / unloading outside peak hours (Includes use as coach service point)
- Disabled parking (Maximum 3 hours)
- Loading / unloading outside peak hours
- One Way - Change in Direction of Traffic Flow
- Restricted Zone - No Waiting at Any Time
- Proposed Street Lighting Column
- Proposed Bins
- Proposed Benches

Reference drawings

P3	12/10/12	SS	Traffic Order Alterations	LC	PSW
P2	26/09/12	SS	Streetscaping Alterations	LC	PSW
P1	06/09/12	SS	Preliminary Issue	LC	SAK
Rev	Date	Drawn	Description	Ch'k'd	App'd

Mott MacDonald

Moray House
16-18 Bank Street
Inverness
IV1 1QY
United Kingdom
T +44 (0)1463 239323
F +44 (0)1463 251599
W www.mottmac.com

Client

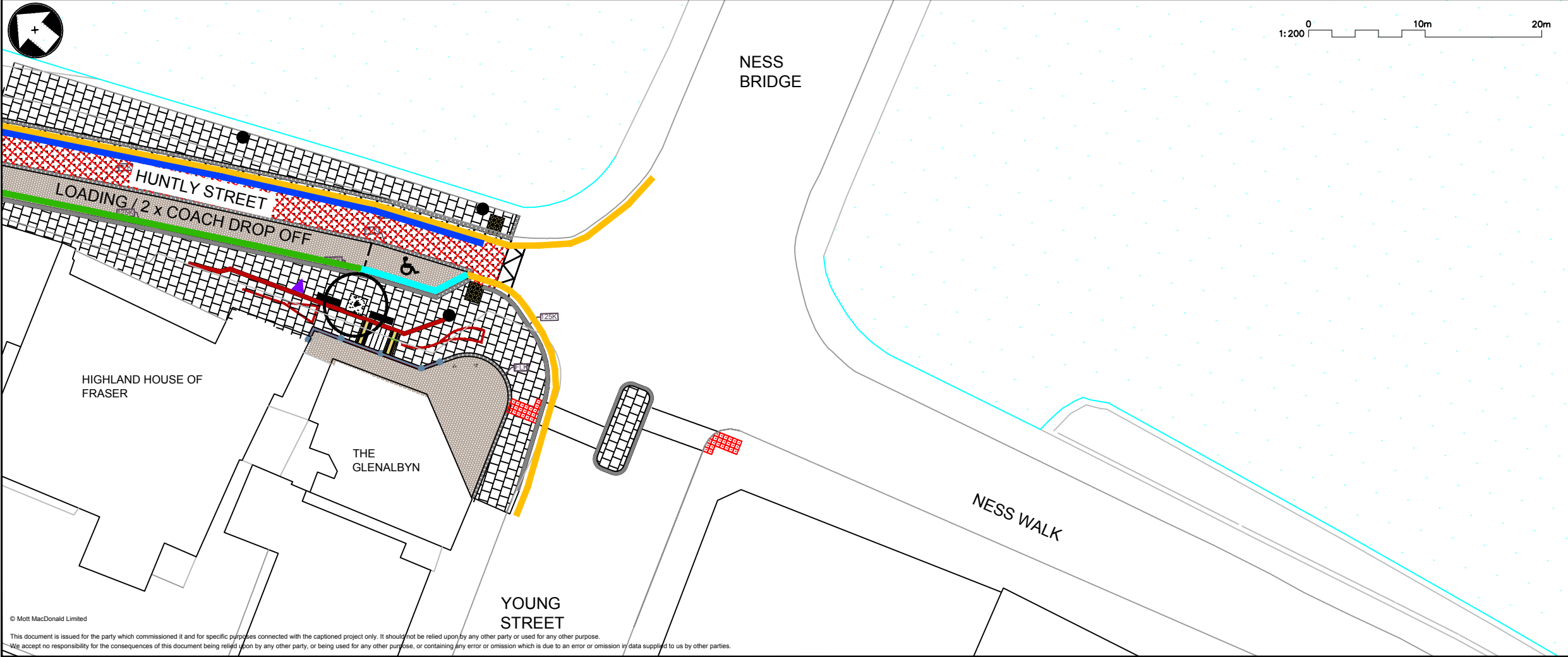
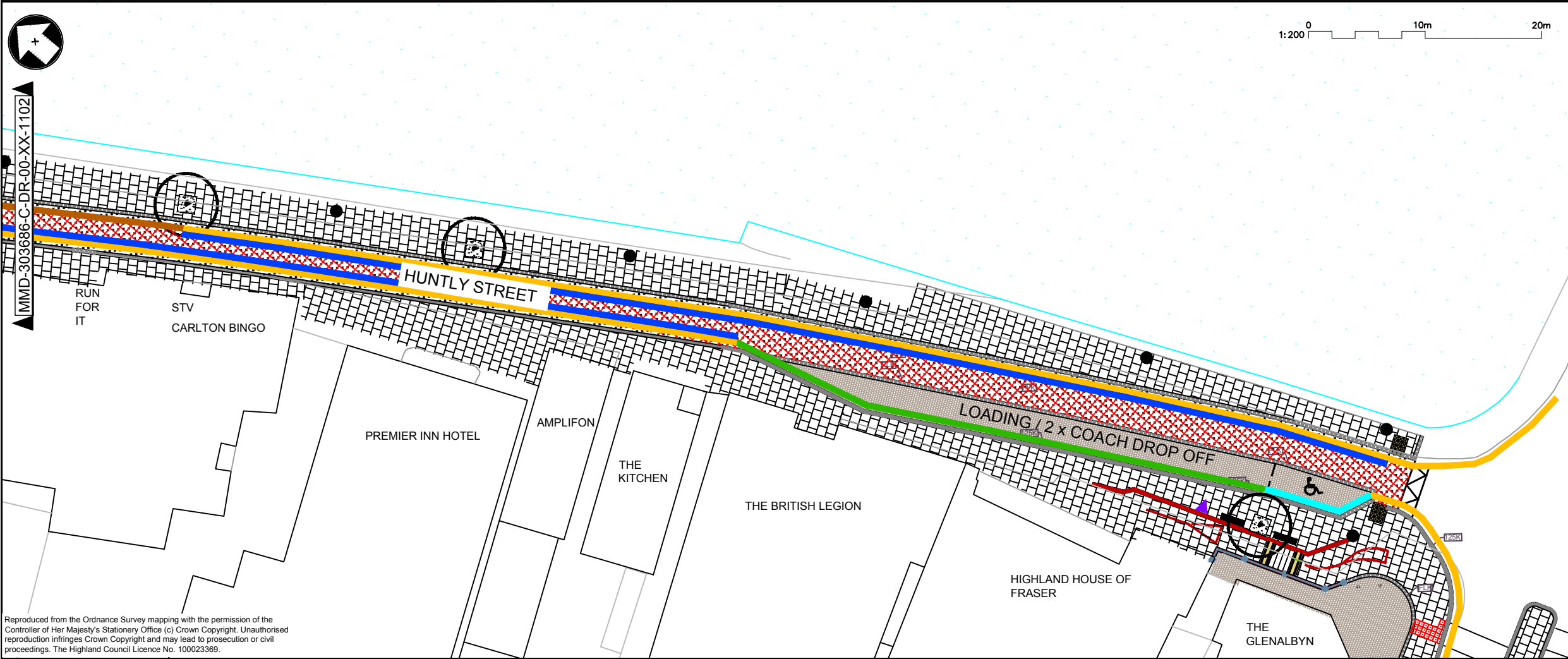
The Highland Council
Comhairle na Gàidhealtachd

Title

River Ness Flood Alleviation Scheme
Phase 1
Traffic Order Layout
Huntly Street
Sheet 2 of 3

Designed	DM	DM	Eng check	LC	LC
Drawn	SS	SS	Coordination	DM	DM
Dwg check	MJ	MJ	Approved	SAK	SAK
Scale at A1	1:200	Status	PRE	Rev	P3
Drawing Number	MMD-303686-C-DR-00-XX-1102				

Reproduced from the Ordnance Survey mapping with the permission of the Controller of Her Majesty's Stationery Office (c) Crown Copyright. Unauthorised reproduction infringes Crown Copyright and may lead to prosecution or civil proceedings. The Highland Council Licence No. 100023369.



Notes

- Traffic order layout is indicative only and subject to change.
- Roads shown without markings indicate that there are no changes to the existing parking conditions.

Key to symbols

	No waiting at any time
	No loading at any time
	Permit parking only
	Maximum 2 hours waiting
	Loading / unloading outside peak hours (includes use as coach service point)
	Disabled parking (Maximum 3 hours)
	Loading / unloading outside peak hours
	One Way - Change in Direction of Traffic Flow
	Restricted Zone - No Waiting at Any Time
	Proposed Street Lighting Column
	Proposed Bins
	Proposed Benches

Reference drawings

P3	12/10/12	SS	Traffic Order Alterations	LC	PSW
P2	26/09/12	SS	Streetscaping Alterations	LC	PSW
P1	06/09/12	SS	Preliminary Issue	LC	SAK
Rev	Date	Drawn	Description	Ch'k'd	App'd

Mott MacDonald
16-18 Bank Street
Inverness
IV1 1QY
United Kingdom
T +44 (0)1463 239323
F +44 (0)1463 251599
W www.mottmac.com

Client

The Highland Council
Comhairle na Gàidhealtachd

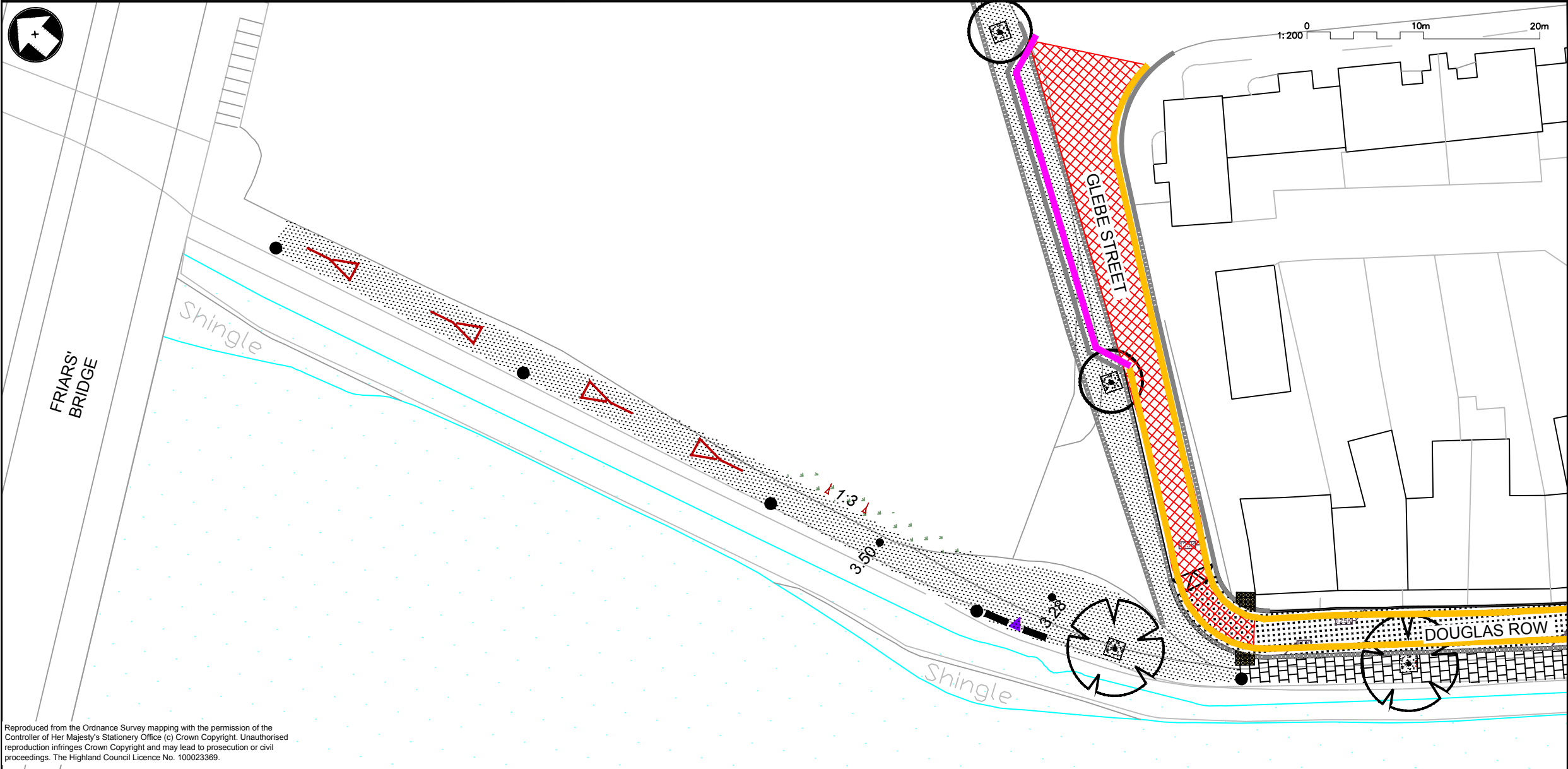
Title

River Ness Flood Alleviation Scheme
Phase 1
Traffic Order Layout
Huntly Street
Sheet 3 of 3

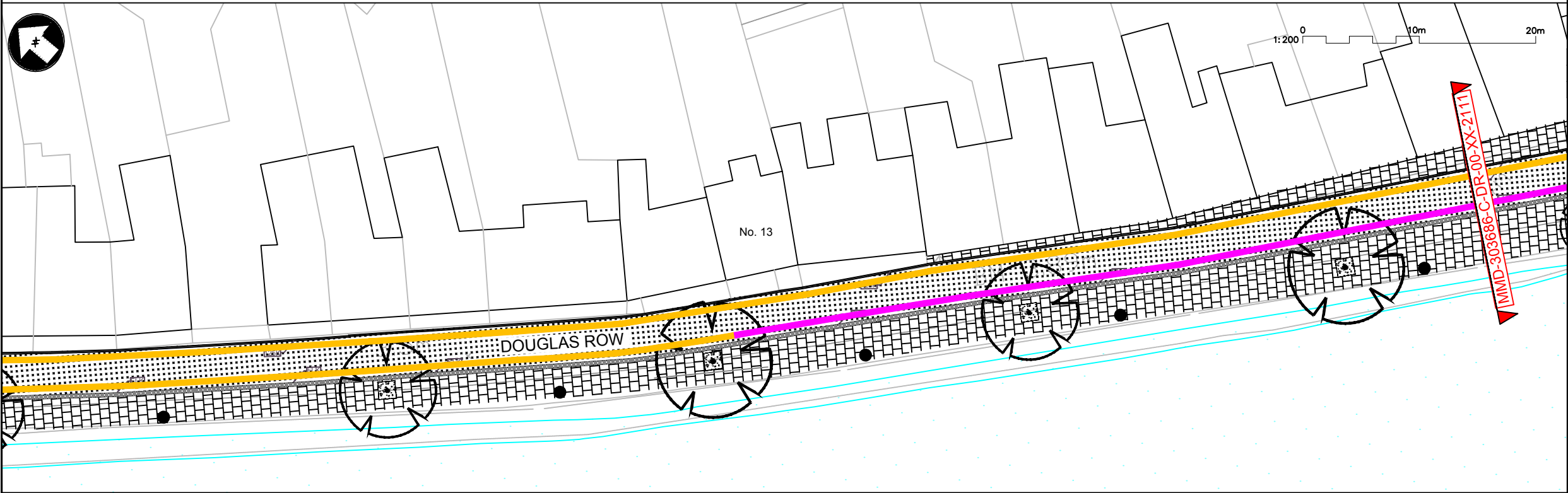
Designed	DM	DM	Eng check	LC	LC
Drawn	SS	SS	Coordination	DM	DM
Dwg check	MJ	MJ	Approved	SAK	SAK
Scale at A1	1:200	Status	PRE	Rev	P3

Drawing Number

MMD-303686-C-DR-00-XX-1103



Reproduced from the Ordnance Survey mapping with the permission of the Controller of Her Majesty's Stationery Office (c) Crown Copyright. Unauthorised reproduction infringes Crown Copyright and may lead to prosecution or civil proceedings. The Highland Council Licence No. 100023369.



© Mott MacDonald Limited
This document is issued for the party which commissioned it and for specific purposes connected with the captioned project only. It should not be relied upon by any other party or used for any other purpose.
We accept no responsibility for the consequences of this document being relied upon by any other party, or being used for any other purpose, or containing any error or omission which is due to an error or omission in data supplied to us by other parties.

Notes

- Traffic order layout is indicative only and subject to change.
- Roads shown without markings indicate that there are no changes to the existing parking conditions.

Key to symbols

	No waiting at any time
	No loading at any time
	Permit parking only
	Maximum 2 hours waiting
	Loading / unloading outside peak hours (includes use as coach service point)
	Disabled parking (Maximum 3 hours)
	Loading / unloading outside peak hours
	One way with prohibition of vehicles except pedal cycles and access
	Proposed Street Lighting Column
	Proposed Bins
	Proposed Benches

Reference drawings

P3	12/10/12	SS	Traffic Order Alterations	LC	PSW
P2	26/09/12	SS	Streetscaping Alterations	LC	PSW
P1	06/09/12	SS	Preliminary Issue	LC	SAK
Rev	Date	Drawn	Description	Ch'k'd	App'd

Moray House
16-18 Bank Street
Inverness
IV1 1QY
United Kingdom
T +44 (0)1463 239323
F +44 (0)1463 251599
W www.mottmac.com

Client

The Highland Council
Comhairle na Gàidhealtachd

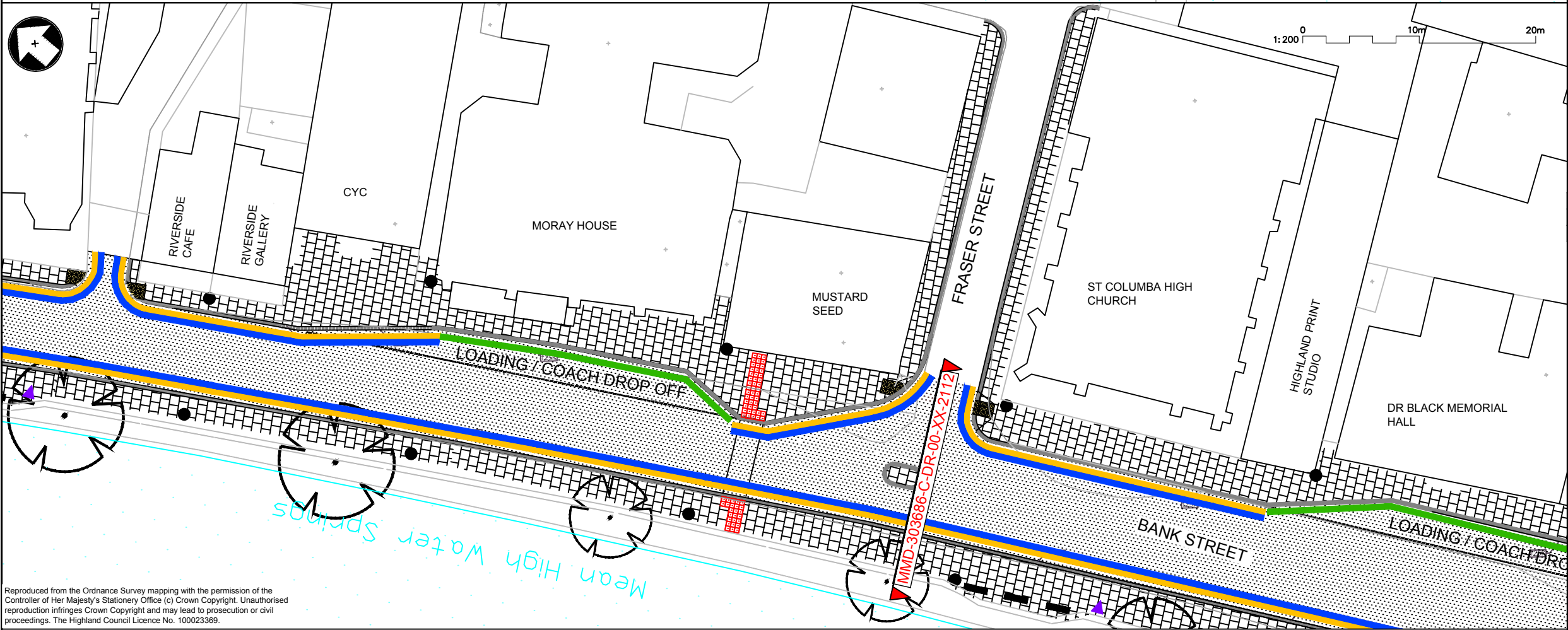
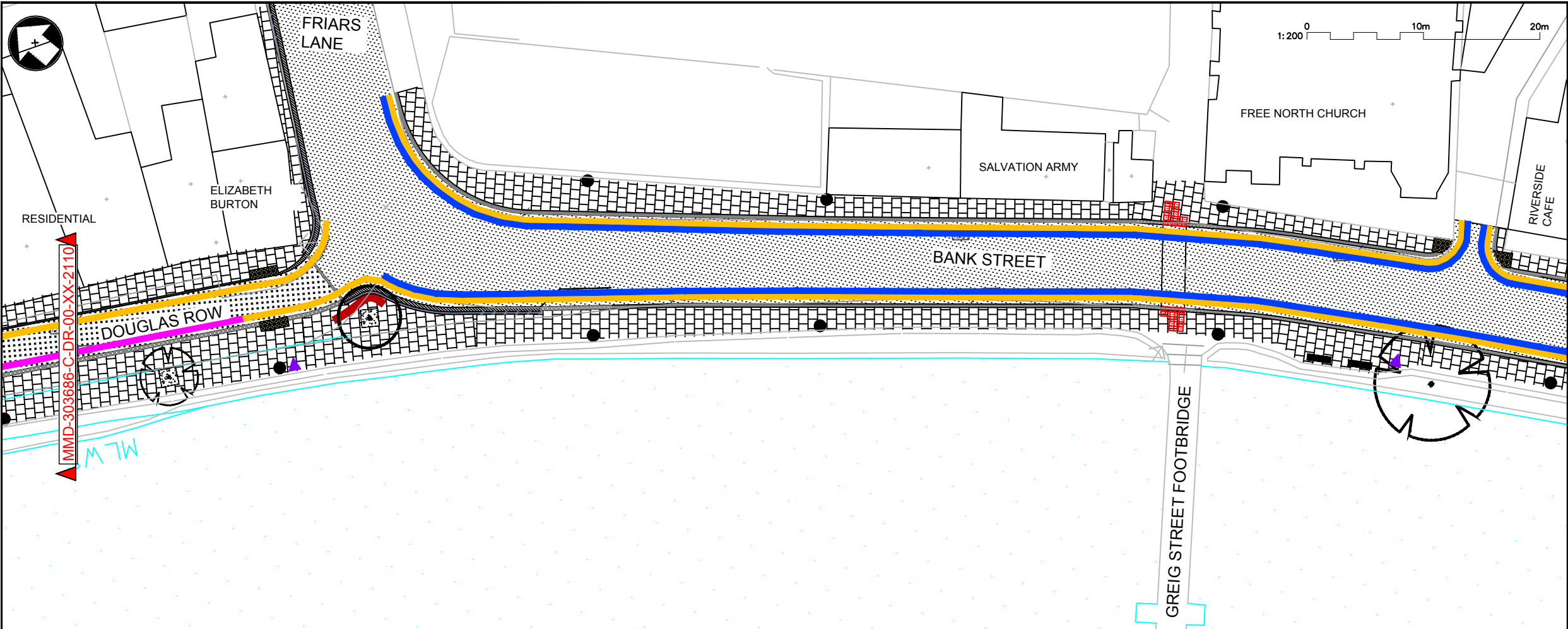
Title

River Ness Flood Alleviation Scheme
Phase 1
Traffic Order Layout
Bank Street and Douglas Row
Sheet 1 of 4

Designed	DM	DM	Eng check	LC	LC
Drawn	SS	SS	Coordination	DM	DM
Dwg check	MJ	MJ	Approved	SAK	SAK
Scale at A1	1:200	Status	PRE	Rev	P3

Drawing Number

MMD-303686-C-DR-00-XX-2110



Notes

- Traffic order layout is indicative only and subject to change.
- Roads shown without markings indicate that there are no changes to the existing parking conditions.

Key to symbols

	No waiting at any time
	No loading at any time
	Permit parking only
	Maximum 2 hours waiting
	Loading / unloading outside peak hours (Includes use as coach service point)
	Disabled parking (Maximum 3 hours)
	Loading / unloading outside peak hours
	One way with prohibition of vehicles except pedal cycles and access
	Proposed Street Lighting Column
	Proposed Bins
	Proposed Benches

Reference drawings

P3	12/10/12	SS	Traffic Order Alterations	LC	PSW
P2	26/09/12	SS	Streetscaping Alterations	LC	PSW
P1	06/09/12	SS	Preliminary Issue	LC	SAK
Rev	Date	Drawn	Description	Ch'k'd	App'd

Moray House
16-18 Bank Street
Inverness
IV1 1QY
United Kingdom
T +44 (0)1463 239323
F +44 (0)1463 251599
www.mottmac.com

Client

The Highland Council
Comhairle na Gàidhealtachd

Title

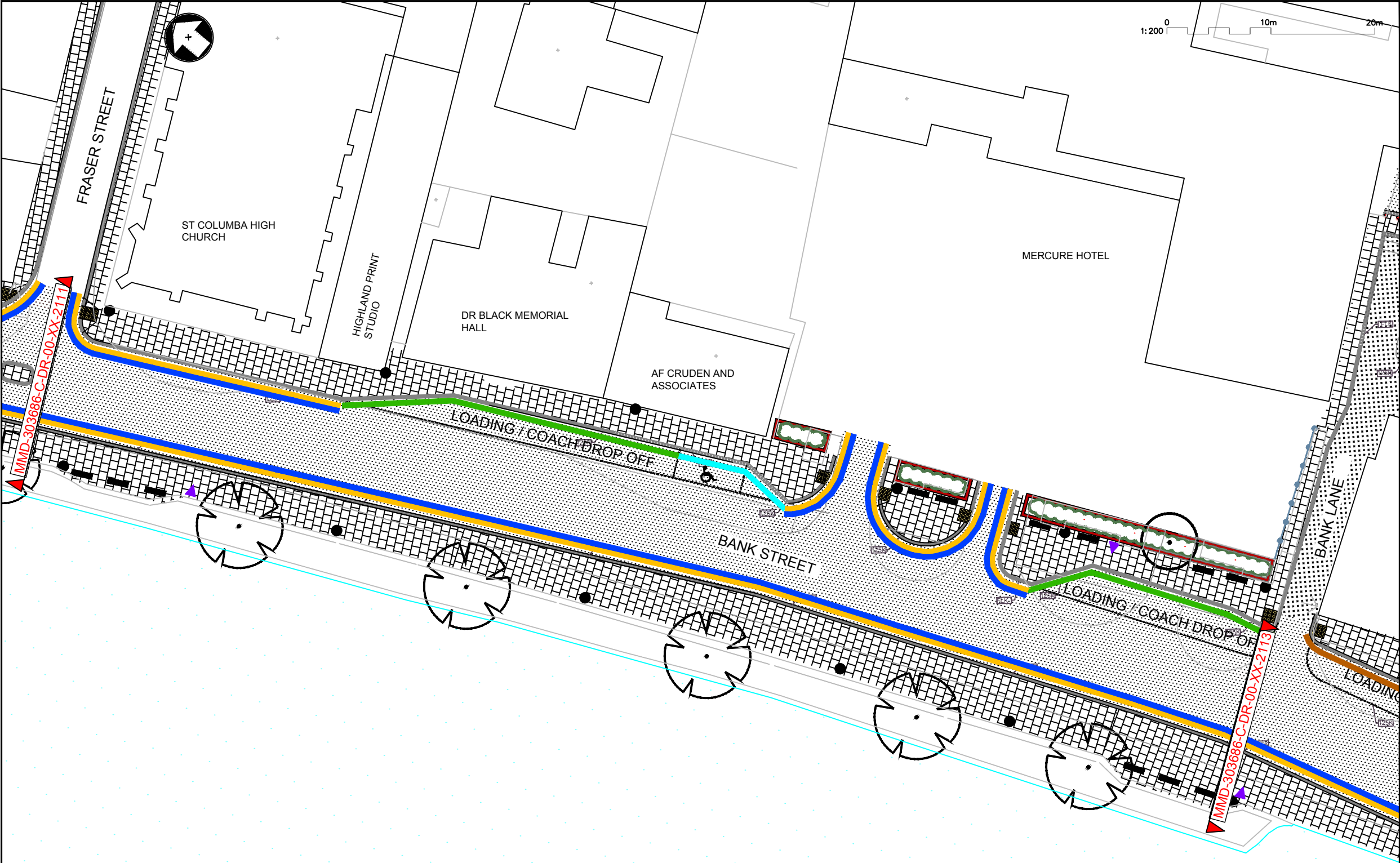
River Ness Flood Alleviation Scheme
Phase 1
Traffic Order Layout
Bank Street and Douglas Row
Sheet 2 of 4

Designed	DM	DM	Eng check	LC	LC
Drawn	SS	SS	Coordination	DM	DM
Dwg check	MJ	MJ	Approved	SAK	SAK
Scale at A1	1:200	Status	PRE	Rev	P3

Drawing Number

MMD-303686-C-DR-00-XX-2111

Reproduced from the Ordnance Survey mapping with the permission of the Controller of Her Majesty's Stationery Office (c) Crown Copyright. Unauthorised reproduction infringes Crown Copyright and may lead to prosecution or civil proceedings. The Highland Council Licence No. 100023369.



Notes

- Traffic order layout is indicative only and subject to change.
- Roads shown without markings indicate that there are no changes to the existing parking conditions.

Key to symbols

	No waiting at any time
	No loading at any time
	Permit parking only
	Maximum 2 hours waiting
	Loading / unloading outside peak hours (Includes use as coach service point)
	Disabled parking (Maximum 3 hours)
	Loading / unloading outside peak hours
	One way with prohibition of vehicles except pedal cycles and access
	Proposed Street Lighting Column
	Proposed Bins
	Proposed Benches

Reference drawings

P3	12/10/12	SS	Traffic Order Alterations	LC	PSW
P2	26/09/12	SS	Streetscaping Alterations	LC	PSW
P1	06/09/12	SS	Preliminary Issue	LC	SAK
Rev	Date	Drawn	Description	Ch'k'd	App'd

Moray House
16-18 Bank Street
Inverness
IV1 1QY
United Kingdom
T +44 (0)1463 239323
F +44 (0)1463 251599
W www.mottmac.com

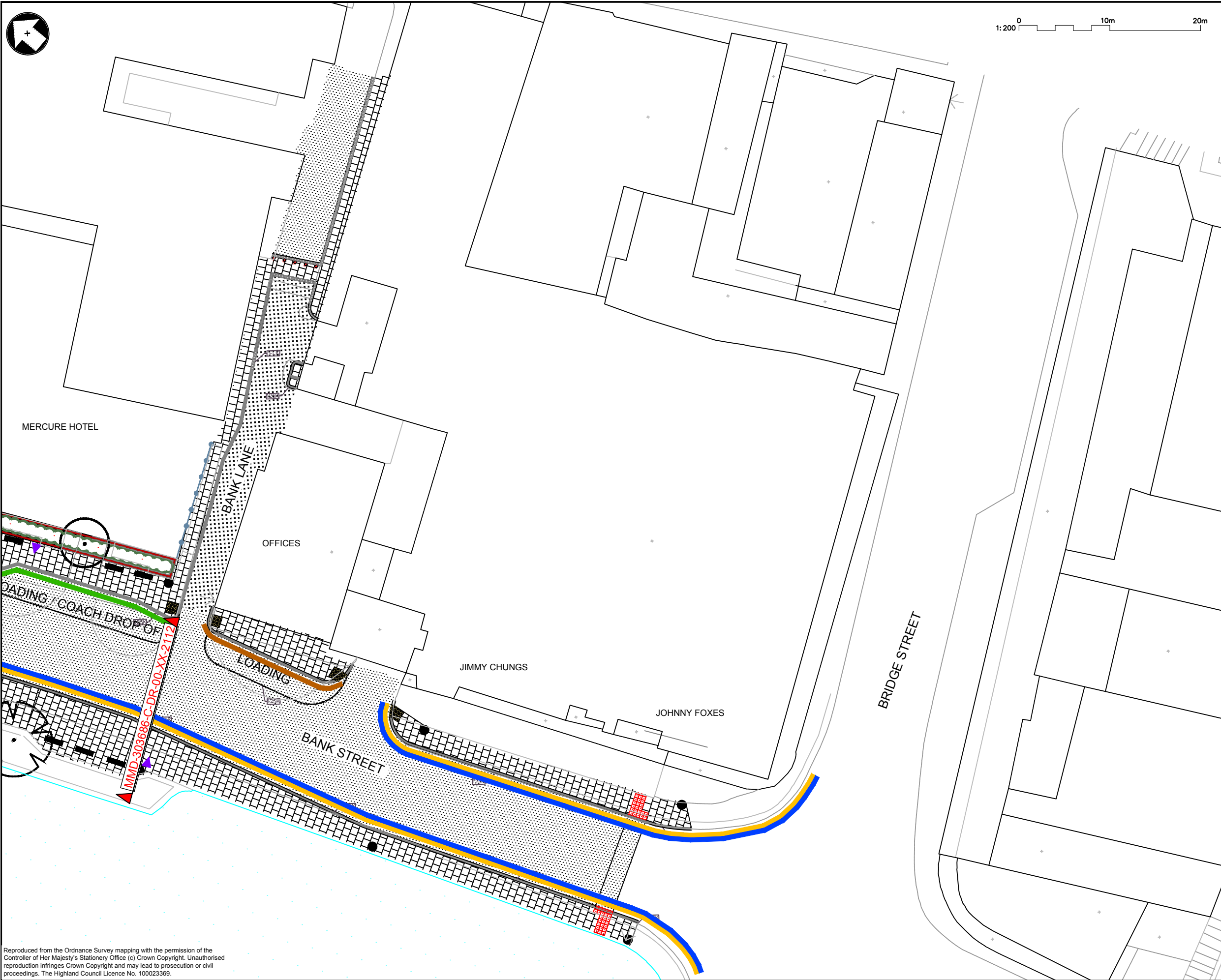
Client

Title

River Ness Flood Alleviation Scheme
Phase 1
Traffic Order Layout
Bank Street and Douglas Row
Sheet 3 of 4

Designed	DM	DM	Eng check	LC	LC
Drawn	SS	SS	Coordination	DM	DM
Dwg check	MJ	MJ	Approved	SAK	SAK
Scale at A1	1:200	Status	PRE	Rev	P3
Drawing Number			MMD-303686-C-DR-00-XX-2112		

Reproduced from the Ordnance Survey mapping with the permission of the Controller of Her Majesty's Stationery Office (c) Crown Copyright. Unauthorised reproduction infringes Crown Copyright and may lead to prosecution or civil proceedings. The Highland Council Licence No. 10002369.



Notes

- Traffic order layout is indicative only and subject to change.
- Roads shown without markings indicate that there are no changes to the existing parking conditions.

Key to symbols

	No waiting at any time
	No loading at any time
	Permit parking only
	Maximum 2 hours waiting
	Loading / unloading outside peak hours (Includes use as coach service point)
	Disabled parking (Maximum 3 hours)
	Loading / unloading outside peak hours
	One way with prohibition of vehicles except pedal cycles and access
	Proposed Street Lighting Column
	Proposed Bins
	Proposed Benches

Reference drawings

P3	12/10/12	SS	Traffic Order Alterations	LC	PSW
P2	26/09/12	SS	Streetscaping Alterations	LC	PSW
P1	06/09/12	SS	Preliminary Issue	LC	SAK
Rev	Date	Drawn	Description	Ch'k'd	App'd

Moray House
16-18 Bank Street
Inverness
IV1 1QY
United Kingdom
T +44 (0)1463 239323
F +44 (0)1463 251599
W www.mottmac.com

Client

The Highland Council
Comhairle na Gàidhealtachd

Title

River Ness Flood Alleviation Scheme
Phase 1
Traffic Order Layout
Bank Street and Douglas Row
Sheet 4 of 4

Designed	DM	DM	Eng check	LC	LC
Drawn	SS	SS	Coordination	DM	DM
Dwg check	MJ	MJ	Approved	SAK	SAK
Scale at A1	1:200	Status	PRE	Rev	P3

Drawing Number

MMD-303686-C-DR-00-XX-2113

Reproduced from the Ordnance Survey mapping with the permission of the Controller of Her Majesty's Stationery Office (c) Crown Copyright. Unauthorised reproduction infringes Crown Copyright and may lead to prosecution or civil proceedings. The Highland Council Licence No. 100023369.