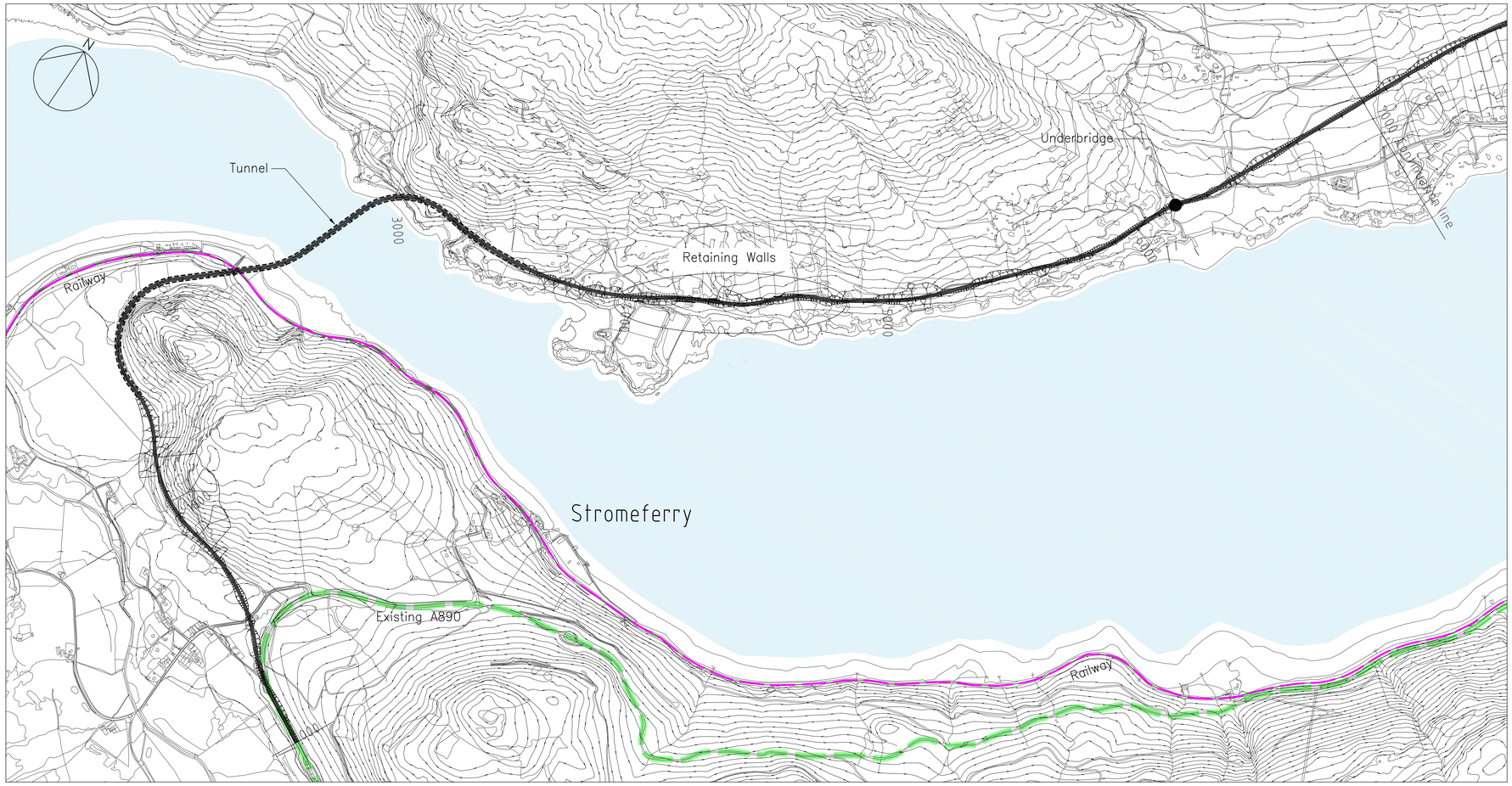

PLAN

SCALE 1:10,000

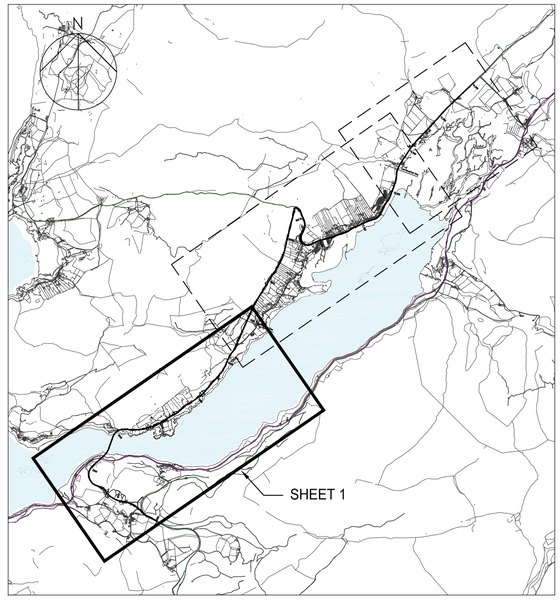

KEY PLAN

KEY

Existing Railway

Existing "A" Roads

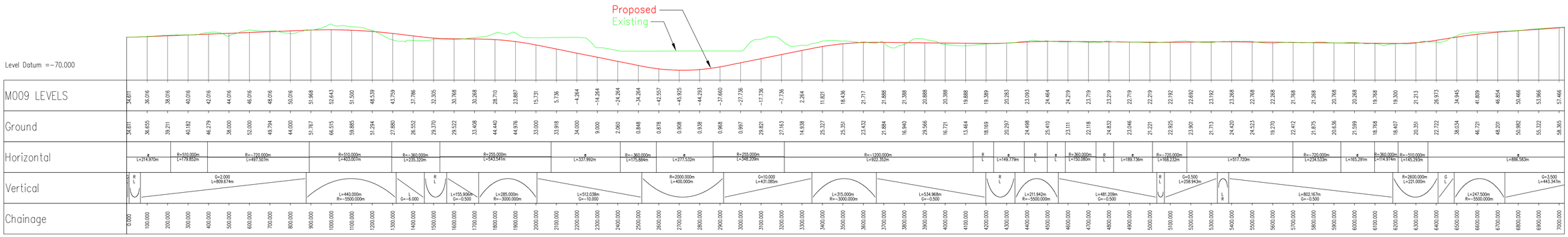

PROFILE

SCALE 1:10,000H, 1:5000V

FINAL ISSUE

This drawing is for preliminary purposes only and is subject to amendment during design development. UNDER NO CIRCUMSTANCES MUST THIS DRAWING BE USED FOR CONSTRUCTION PURPOSES

Revision Details	By / Check	Date	Suffix

NOTES

Reproduced from the Ordnance Survey mapping with the permission of the Controller of Her Majesty's Stationary Office © Crown Copyright. Unauthorised reproduction infringes Crown Copyright and may lead to prosecution or civil proceedings.
Highland Council License No 100023369

CONSTRUCTION RISKS	MAINTENANCE / CLEANING RISK	DEMOLITION RISKS

In addition to the hazard/risks normally associated with the types of work detailed on this drawing take note of above.
It is assumed that all works on this drawing will be carried out by a competent contractor working, where appropriate, to an appropriate method statement.

SAFETY, HEALTH AND ENVIRONMENTAL INFORMATION BOX

Purpose of issue: PRELIMINARY

Client: The Highland Council / Comhairle na Gàidhealtachd

Project Title: STROMEFERRY APPRAISAL

Drawing Title: OPTION - N2b PLAN AND PROFILE SHEET 1 OF 3

Drawn	Checked	Approved	Date
JH	JI	DT	MARCH 2013

URS Internal Project No. 47065084
Suitability -
Scale @ A1 1:10,000H, 1:5,000V
Zone / Mileage -

This document has been prepared in accordance with the scope of URS' appointment with its client and is subject to the terms of that appointment. URS accepts no liability for any use of this document other than by its client and only for the purposes for which it was prepared and provided. Only written dimensions shall be used.
© URS Infrastructure & Environment Limited

URS Infrastructure & Environment Limited
6 Ardross Street
Inverness
IV3 5NN
0141 354 6050
www.urscorp.eu

Drawing Number: 47065084 - 5011
Rev: 0