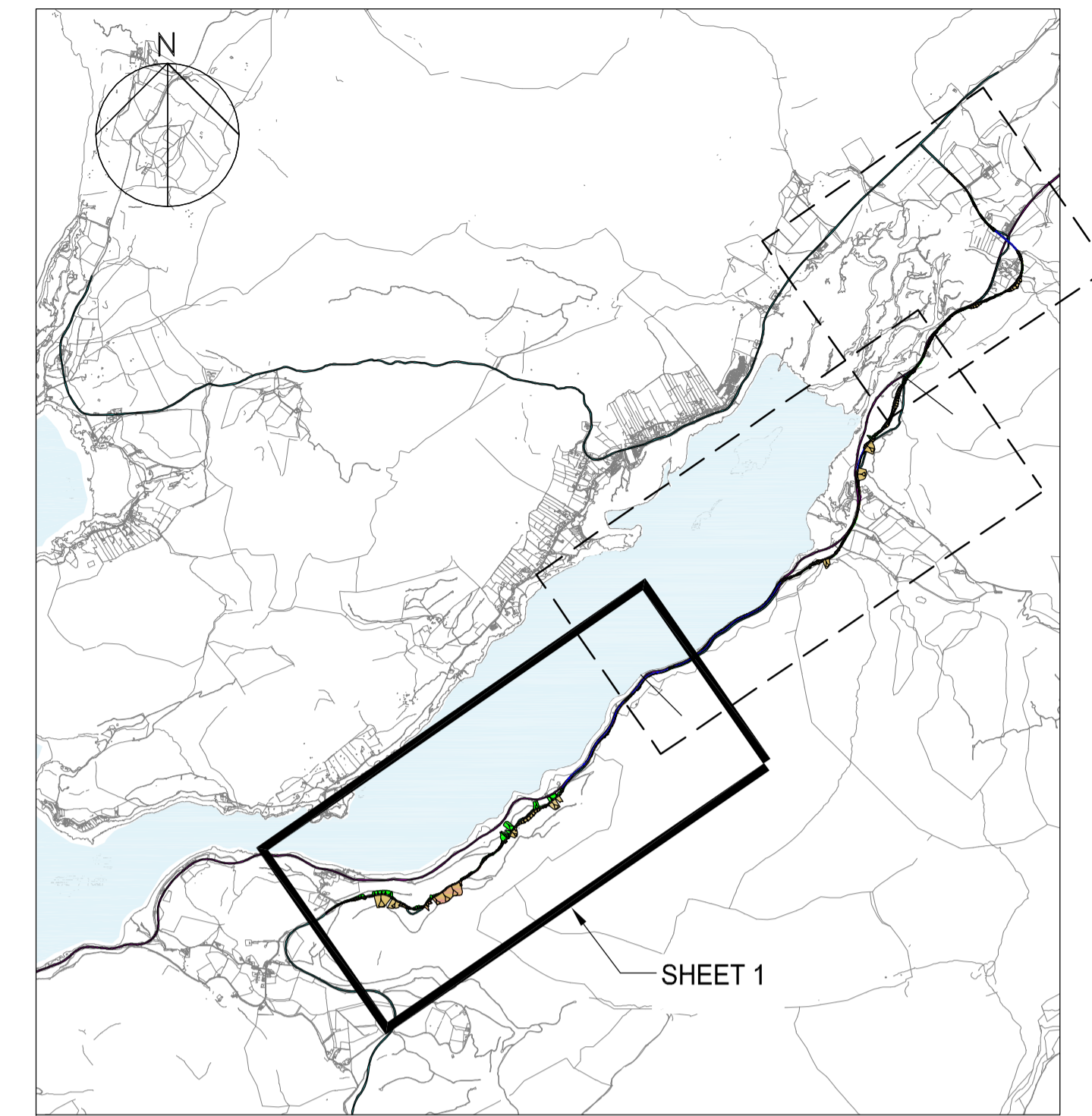


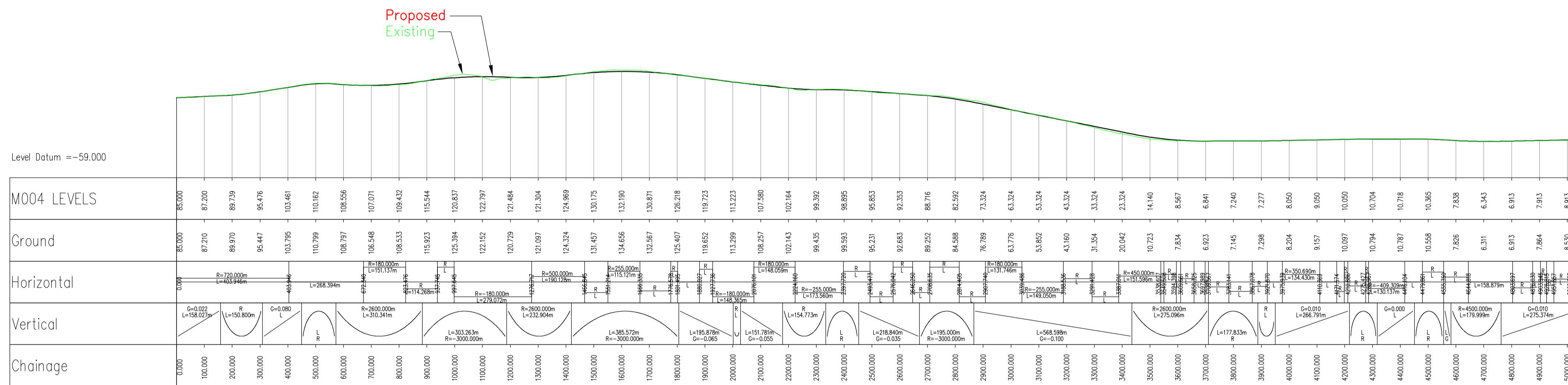
PLAN
(SCALE 1:10,000)



KEY PLAN

KEY

- Existing Railway
- Existing "A" Roads



PROFILE
SCALE 1:5,000H, 1:2500V

DRAFT ISSUE

This drawing is for preliminary purposes only and is subject to amendment during design development. UNDER NO CIRCUMSTANCES MUST THIS DRAWING BE USED FOR CONSTRUCTION PURPOSES

Revision Details	By	Date	Suffi

NOTES
Reproduced from the Ordnance Survey mapping with the permission of the Controller of Her Majesty's Stationary Office. Crown Copyright. Unauthorised reproduction infringes Crown Copyright and may lead to prosecution or civil proceedings.
Highland Council License No 100023369

CONSTRUCTION RISKS	MAINTENANCE /CLEANING RISK	DEMOLITION RISKS

In addition to the hazard/risks normally associated with the types of work detailed on this drawing take note of above.
It is assumed that all works on this drawing will be carried out by a competent contractor working, where appropriate, to an appropriate method statement.
SAFETY, HEALTH AND ENVIRONMENTAL INFORMATION BOX

Purpose of Issue
PRELIMINARY

Client
The Highland Council
Comhairle na Gàidhealtachd

Project Title
STROME FERRY STAGE 2

Drawing Title
ONLINE PLAN AND SECTION SHEET 1 OF 3

Drawn	Checked	Approved	Date
JH	JL	DT	MARCH 2014

URS Internal Project No.
47065084

Scale @ 1:1
1:5,000H, 1:2500V

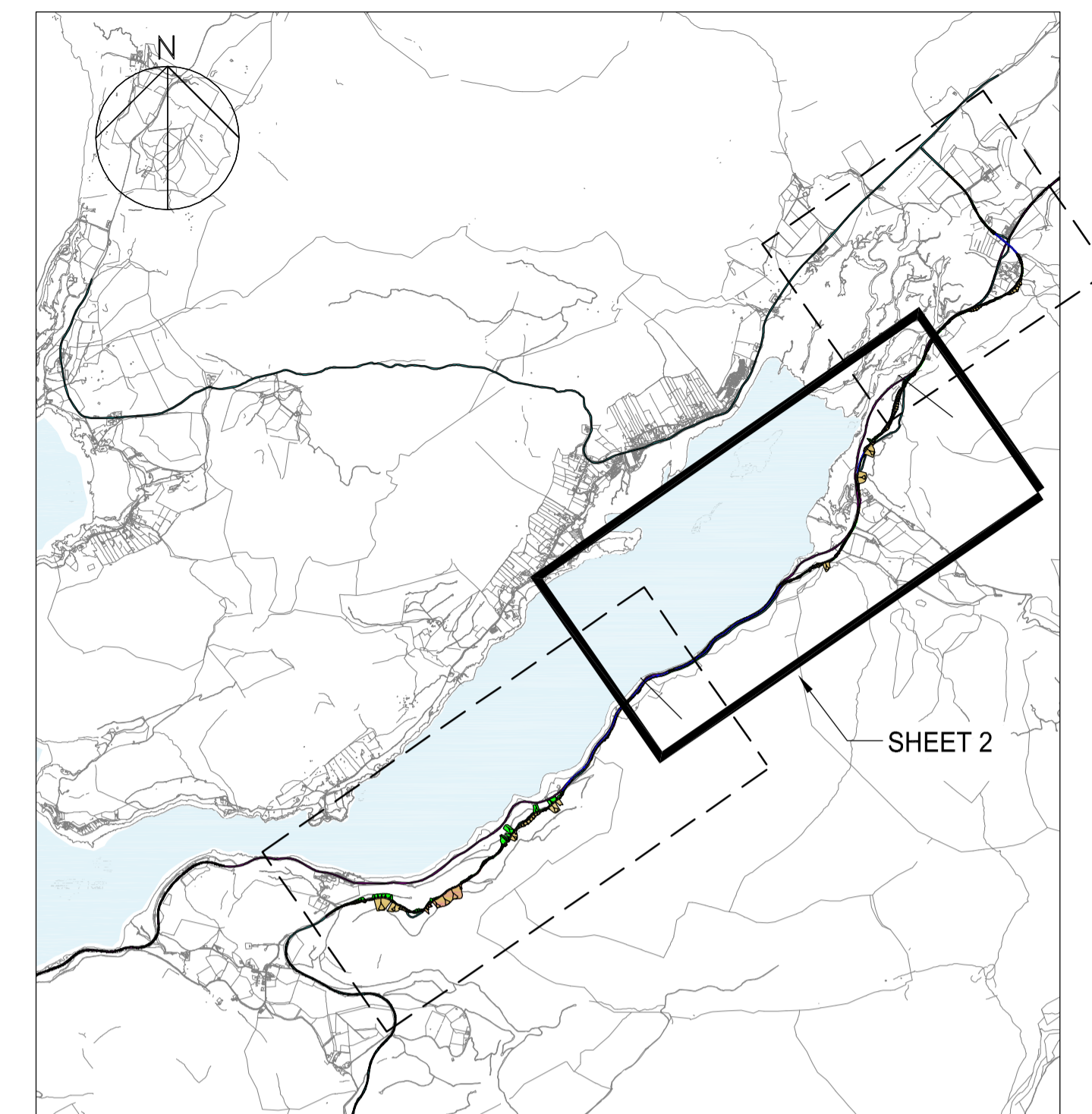
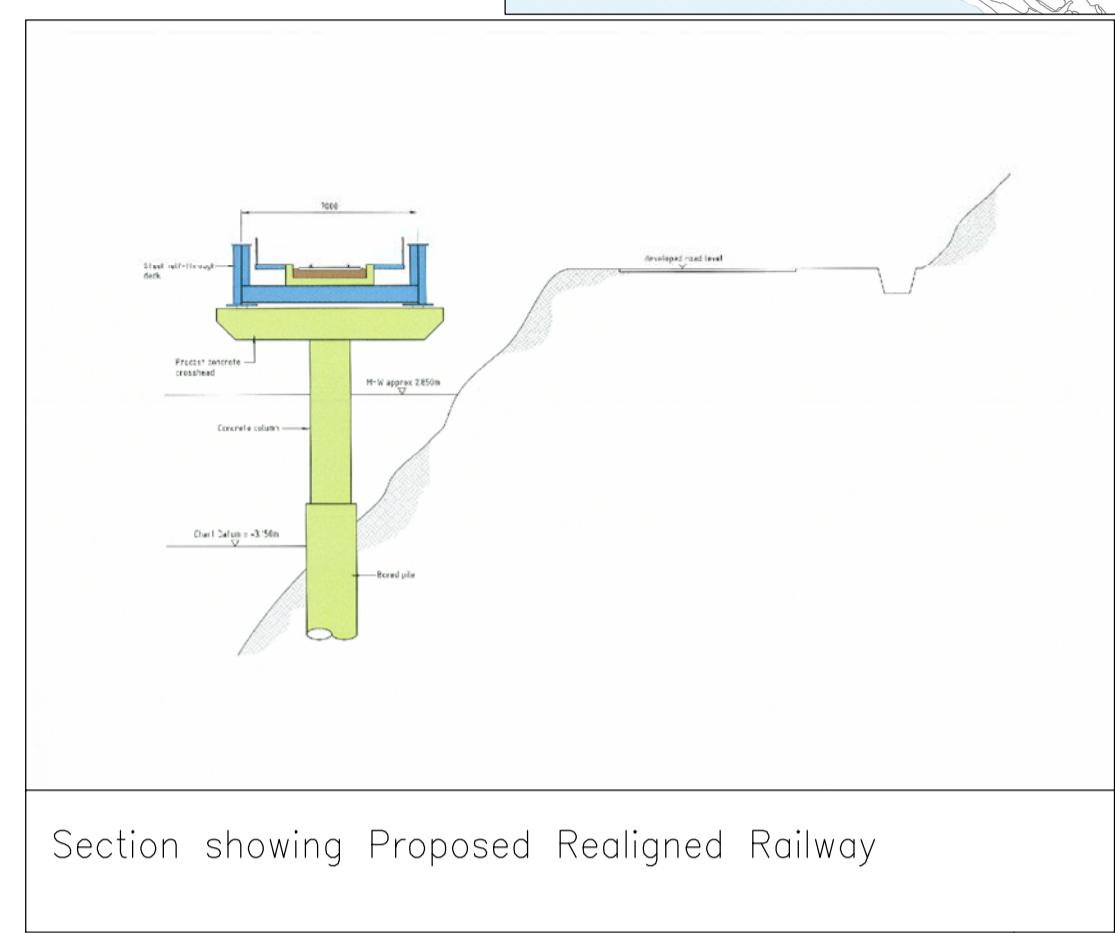
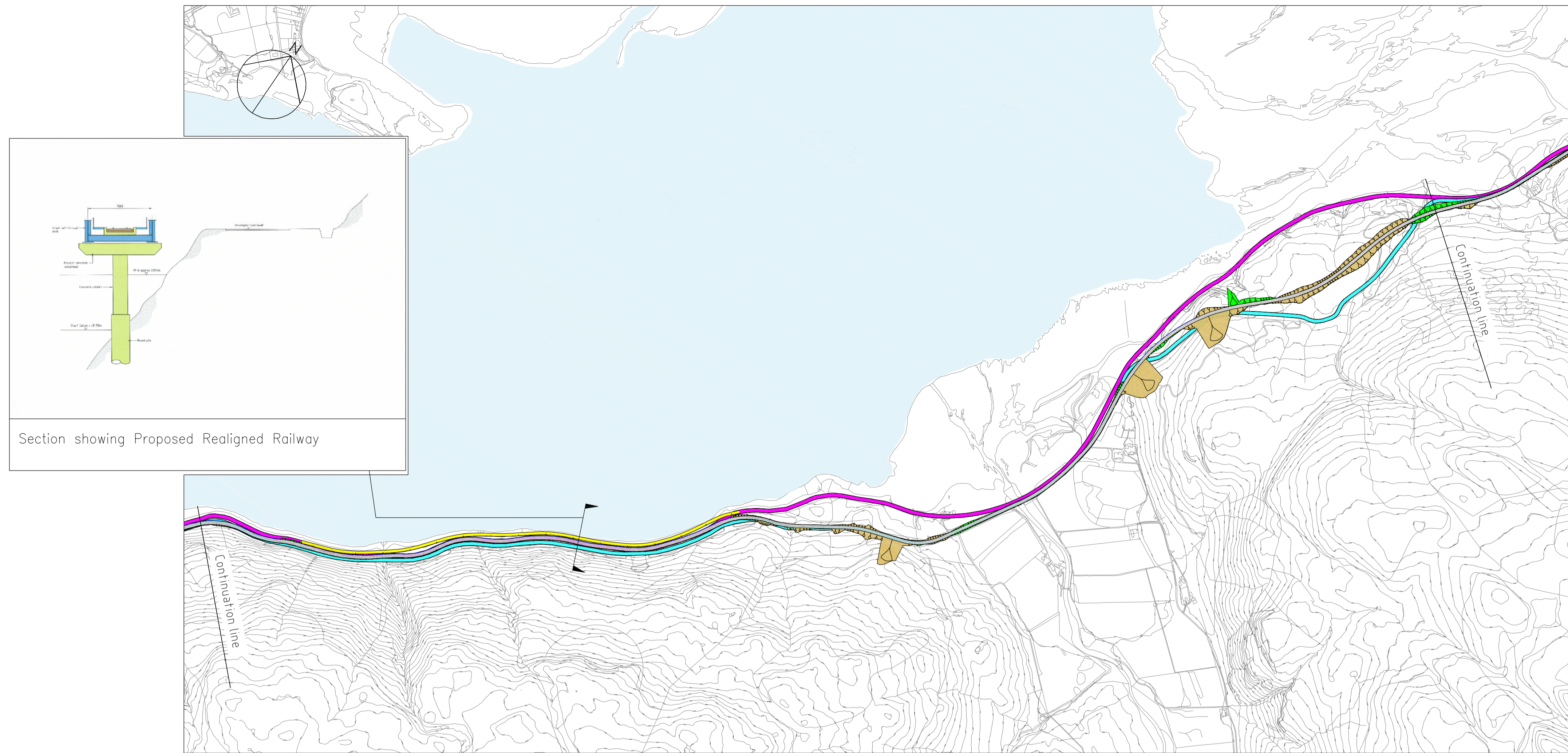
This document has been prepared in accordance with the scope of URS's appointment with its client and is subject to the terms of that appointment. URS accepts no liability for any use of this document other than by its client and only for the purposes for which it was prepared and provided. Only written dimensions shall be used.
© URS Infrastructure & Environment Limited

URS Infrastructure & Environment Limited
6 Across Street
Inverness
IV5 5NN
0141 354 6050
www.urscorp.eu

URS

Drawing Number
47065084 - ON 1

Rev
0

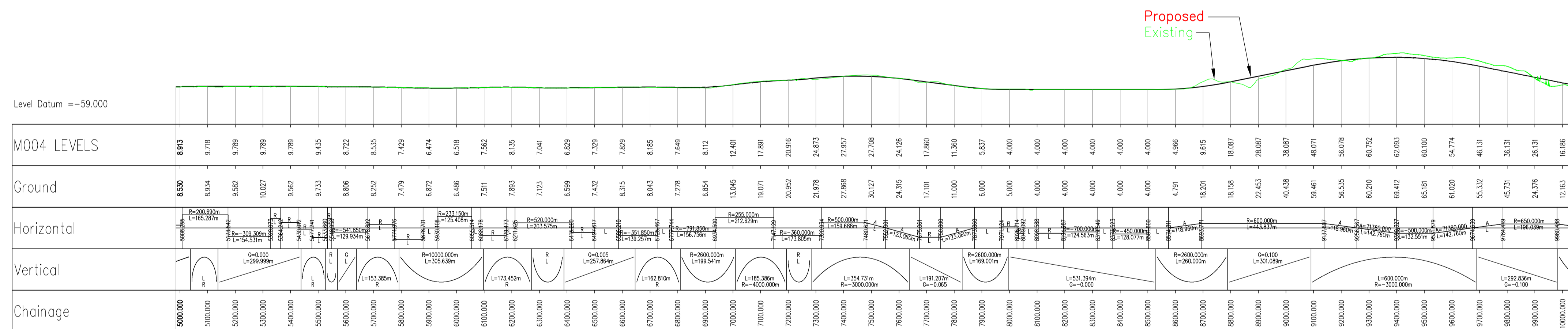


KEY PLAN

KEY

- Existing Railway
- Proposed Realigned Railway
- Existing "A" Roads
- Proposed New Road

PLAN
(SCALE 1:10,000)



PROFILE
SCALE 1:5,000H, 1:2500V

DRAFT ISSUE

This drawing is for preliminary purposes only and is subject to amendment during design development. UNDER NO CIRCUMSTANCES MUST THIS DRAWING BE USED FOR CONSTRUCTION PURPOSES

Revision Details	By	Date	Suffix
	Check		

NOTES
Reproduced from the Ordnance Survey mapping with the permission of the Controller of Her Majesty's Stationary Office. Crown Copyright. Unauthorised reproduction infringes Crown Copyright and may lead to prosecution or civil proceedings.
Highland Council License No 100023369

CONSTRUCTION RISKS	MAINTENANCE /CLEANING RISK	DEMOLITION RISKS
In addition to the hazards/risks normally associated with the types of work detailed on this drawing take note of above. It is assumed that all works on this drawing will be carried out by a competent contractor working, where appropriate, to an appropriate method statement. SAFETY, HEALTH AND ENVIRONMENTAL INFORMATION BOX		

Purpose of Issue
PRELIMINARY

Client
The Highland Council
Comhairle na Gàidhealtachd

Project Title
STROME FERRY STAGE 2

Drawing Title
ONLINE PLAN AND SECTION SHEET 2 OF 3

Drawn JH	Checked JL	Approved DT	Date MARCH 2014
URS Internal Project No. 47065084	Scale @ 1:1	Zone / Mileage	
This document has been prepared in accordance with the scope of URS's appointment with its client and is subject to the terms of that appointment. URS accepts no liability for any use of this document other than by its client and only for the purposes for which it was prepared and provided. Only written dimensions shall be used. © URS Infrastructure & Environment Limited			

URS Infrastructure & Environment Limited
6 Across Street
Inverness
IV5 5NN
0141 354 6050
www.urscorp.eu

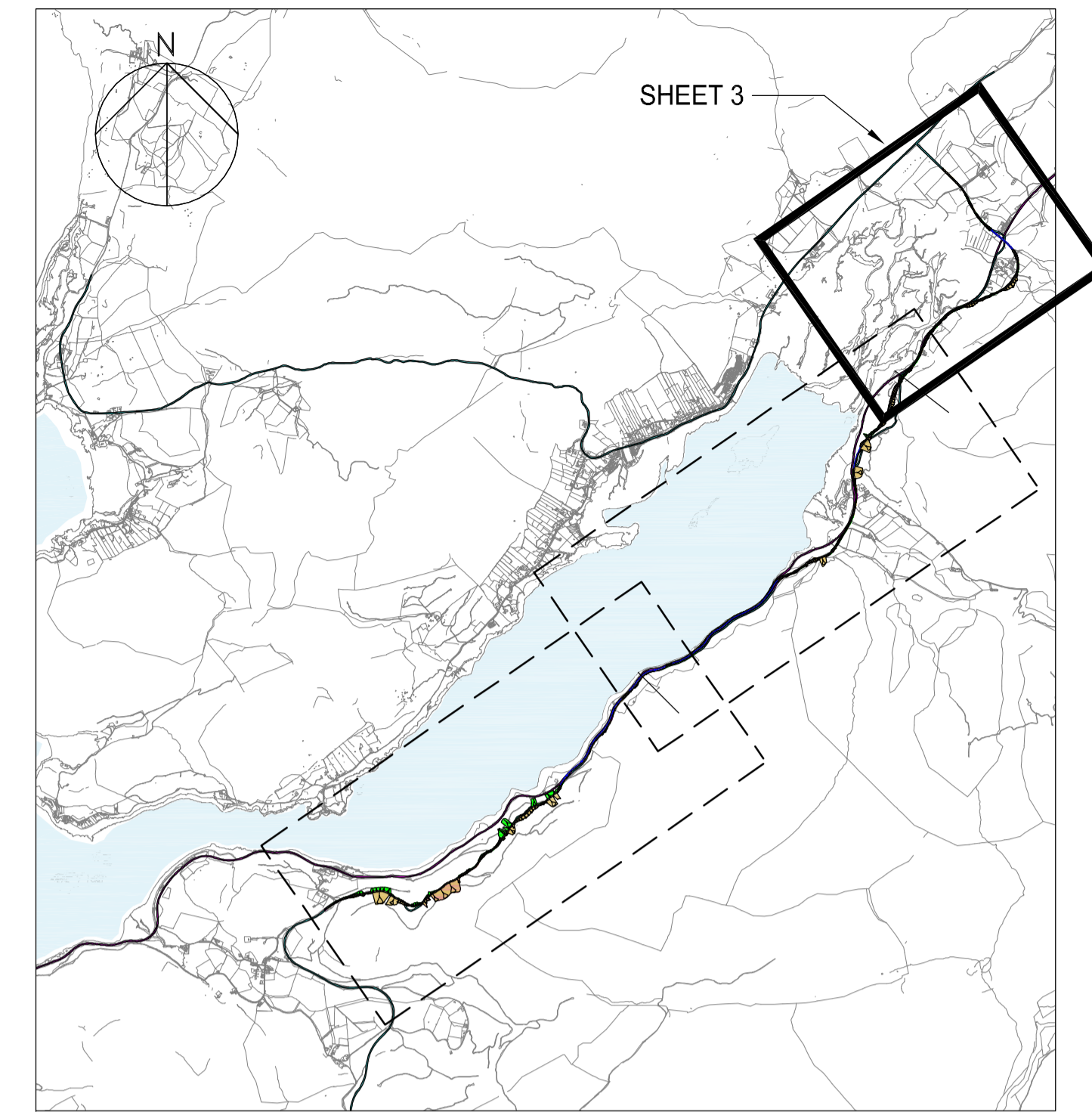
Drawing Number
47065084 - ON 2

Rev
0



PLAN


(SCALE 1:10,000)



KEY PLAN

KEY

- Existing Railway
- Existing "A" Roads



PROFILE

SCALE 1:5,000H, 1:2500V

DRAFT ISSUE

This drawing is for preliminary purposes only and is subject to amendment during design development. UNDER NO CIRCUMSTANCES MUST THIS DRAWING BE USED FOR CONSTRUCTION PURPOSES

Revision Details	By	Date	Suffi
	Check		

NOTES
 Reproduced from the Ordnance Survey mapping with the permission of the Controller of Her Majesty's Stationary Office. Crown Copyright. Unauthorised reproduction infringes Crown Copyright and may lead to prosecution or civil proceedings.
 Highland Council License No 100023369

CONSTRUCTION RISKS	MAINTENANCE /CLEANING RISKS	DEMOLITION RISKS
In addition to the hazards/risks normally associated with the types of work detailed on this drawing take note of above. It is assumed that all works on this drawing will be carried out by a competent contractor working, where appropriate, to an appropriate method statement. SAFETY, HEALTH AND ENVIRONMENTAL INFORMATION BOX		

Purpose of Issue
PRELIMINARY

Client

The Highland Council
Comhairle na Gàidhealtachd

Project Title
STROME FERRY STAGE 2

Drawing Title
ONLINE PLAN AND SECTION SHEET 3 OF 3

Drawn JH	Checked JL	Approved DT	Date MARCH 2014
URS Internal Project No. 47065084	Suitability	Zone / Mileage	
Scale @ A1 1:5,000H, 1:2500V	This document has been prepared in accordance with the scope of URS's appointment with its client and is subject to the terms of that appointment. URS accepts no liability for any use of this document other than by its client and only for the purposes for which it was prepared and provided. Only written dimensions shall be used. © URS Infrastructure & Environment Limited		

URS Infrastructure & Environment Limited
 6 Across Street
 Inverness
 IV5 5NN
 0141 354 6050
 www.urscorp.eu

Drawing Number
47065084 - ON 3

Rev
0