

Agenda Item	<b>10</b>
Report No	<b>LA/8/21</b>

## **THE HIGHLAND COUNCIL**

**Committee:** Lochaber Area Committee

**Date:** 18 January 2021

**Report Title:** U1122 Creag Aoil Quarry Road, Torlundy Partial Deletion

**Report By:** Executive Chief Officer Infrastructure and Environment

### **1 Purpose/Executive Summary**

- 1.1 This report is to advise Members to approve the proposed deletion of the last 317 metres of the U1122 Creag Aoil Quarry Road, Torlundy from the list of adopted roads.

### **2 Recommendations**

- 2.1 Members are asked to approve the proposed partial deletion of the U1122 Creag Aoil Quarry Road, Torlundy.

### **3 Implications**

- 3.1 Resource - There are no resource implications in view of the partial deletion of this road. There will be a slight reduction in the area of road maintenance revenue budget, but this will be matched by the reduction in the maintenance responsibility.
- 3.2 Legal - On approval of the partial deletion, the deletion will be carried out in accordance with the requirement of the Roads Scotland Act 1984.
- 3.3 Community (Equality, Poverty, Rural and Island) – No implications.
- 3.4 Climate Change / Carbon Clever – No implications.
- 3.5 Risk – No implications.
- 3.6 Gaelic – No implications.

## 4 Background

- 4.1 The U1122 Creag Aoil Quarry road commences at its junction with the Aonach Mor Access Road (C1205) at a point 30m (33 yards) northwest of the latter roads termination a single lane road extends in a northeasterly direction to the Quarry entrance a distance of 966m (1056 yards) or thereby.

## 5 Information

- 5.1 Leiths, owners of the quarry submitted a request for a partial deletion of 317 m to the U1122 Creag Aoil Quarry road. They wish to relocate the quarry entrance gate further west to place it closer to the western extremity of their lease boundary. The current gate is there to prevent unauthorised access into the quarry when the quarry is closed. Locating it further west will keep non-quarry vehicles further away from the quarry and allow them to undertake improvement works around the current gate location. See attached plans available at **Appendix 1 and 2**). We are supportive of this request.

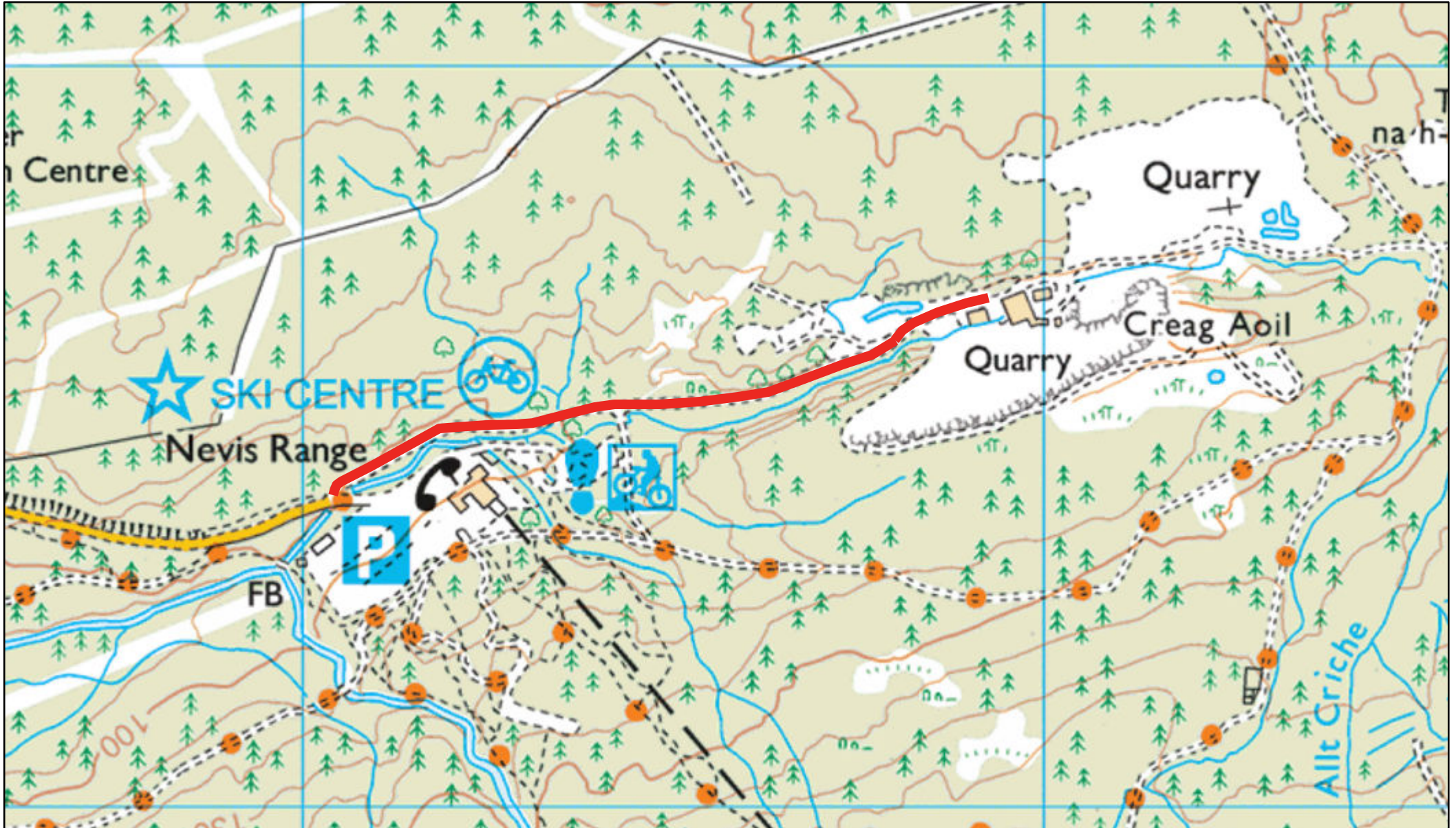
Designation: Executive Chief Officer Infrastructure and Environment

Date: 17 December 2020

Author: Richard Porteous, Roads Operations Manager  
(Lochaber, Nairn, Badenoch & Strathspey)

Background Papers: Appendix 1 and 2

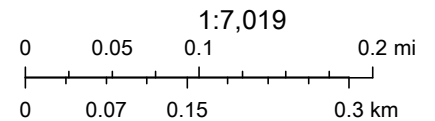
# U1122 Creag Aoil Quarry - (Adopted Area) - Appendix 1



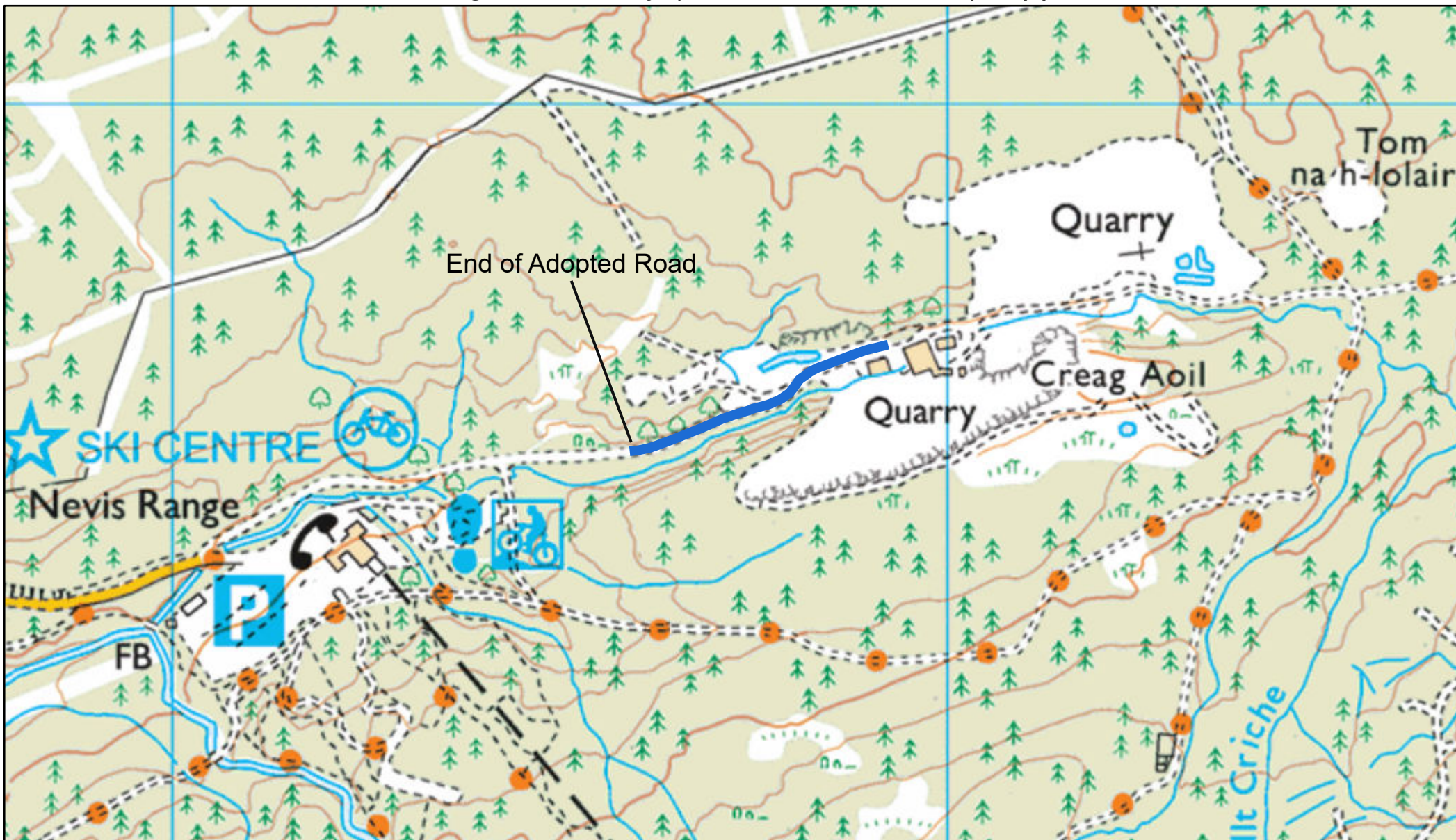
26/11/2020, 14:31:46

 Override 1

OS copyright



# U1122 Creag Aoil Quarry (Deleted Area 317m) Appendix 2



27/11/2020 15:13:01

Lines

— Override 2

OS copyright

█ Override 1

1:6,782

0 0.05 0.1 0.2 mi

0 0.07 0.15 0.3 km