

Drawing Notes:

1. All dimensions are shown in metres unless noted otherwise.
2. Do not scale from this drawing.
3. For details on the site, refer to 005.1 - Detailed Site Plan
4. For details on landscaping and planting, refer to 'Landscape Plan'

Legend:

- Planning Boundary
- Not In Application Boundary
- Cable Route - Buried
- 3m Palisade Fencing
- 5m Acoustic Fencing
- 4m Acoustic Fencing
- Access Route - Existing
- Site Access Road - Unbound Finish
- Site Access Road - Asphalt Finish
- Proposed Bund
- Attenuation Area
- Site Landscaping and Planting

REV	DATE	DESCRIPTION	BY	CHKD
9	18/02/2025	PROJECT NAME AND CABLE ROUTE AMENDED	WL	ED
8	07/02/2025	ACOUSTIC FENCING ADDED	WL	JH
7	31/01/2025	PLANNING BOUNDARY AMENDED. GWOTA AREA RESOLVED	WL	ED
6	21/01/2025	LANDSCAPING ADDED	WL	JH
5	16/01/2025	SCALE, EASTERN BUNDS AND TEMPORARY CONSTRUCTION COMPOUND AREA AMENDED. NORTHERN BUND ADDED	WL	JH
4	09/01/2025	LAYOUT, ATTENUATION AREA AND BUILDING AMENDED. FIRE WATER STORAGE TANK ADDED	WL	JH
3	17/09/2024	BESS EQUIPMENT AMENDED. LAYOUT ADJUSTED TO SUIT	WL	JH
2	19/12/2023	OPTION AREA AMENDED AND TEMPORARY CONSTRUCTION COMPOUND ADDED	WL	JB
1	11/10/2023	POSITION OF SITE AMENDED	WL	JB
0	30/08/2023	SITE LAYOUT PLAN - CONCEPT - ORIGINAL	WL	JB



Field
 Fora - Montacute Yards
 186 Shoreditch High Street
 London
 E1 6HU


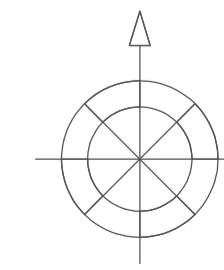
PROJECT
 FYRISH BESS

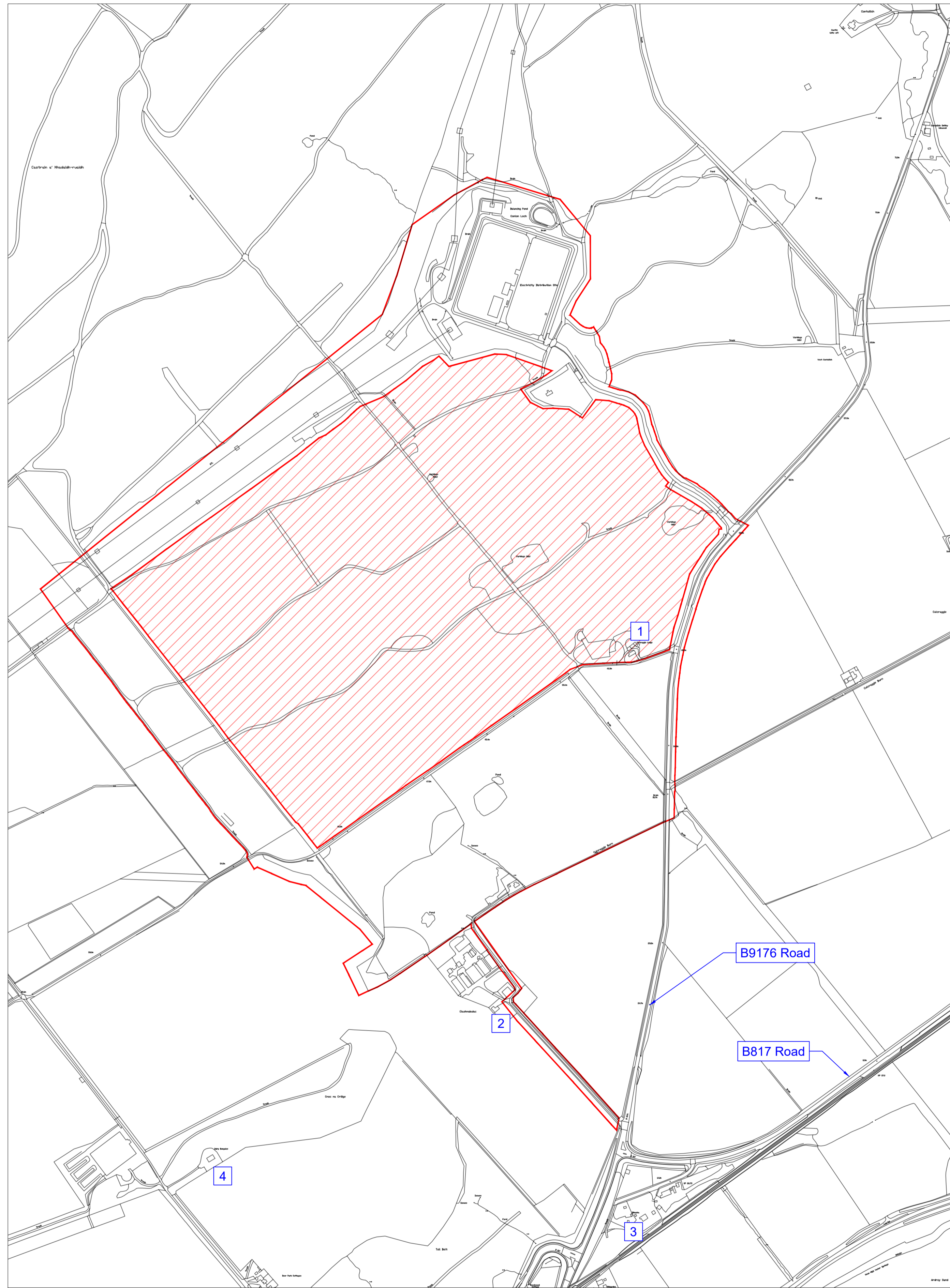
TITLE
 SITE LAYOUT PLAN

DISCIPLINE
 PLANNING


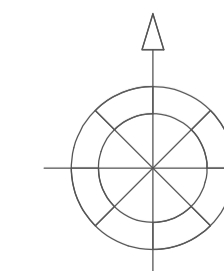
DRAWING STATUS
 FOR PLANNING

SCALE	DATE	DRAWN BY	CHECKED BY	APPROVED BY
1:5000 @A1	30/08/2023	WL	JH	JB
PROJECT NO.	DRAWING NO.			REV.
BTGBFYR01	001.1			09





1 Location Plan
Scale 1:5000 @ A1



Notes

1. All dimensions are shown in metres unless noted otherwise.
2. Do not scale from this drawing.
3. Total planning redline boundary area: 55.354Ha.

Legend

- Planning Redline Boundary
- Area Excluded From Redline Boundary

List of Addresses	
1	Culcraggie Lodge, Ainess, IV17 0XH
2	Clashnabuic Farmhouse, Ainess, IV17 0XH
3	Dilkusha, Novar Toll, Ainess, IV17 0XR
4	Dairy House, Evanton, Dingwall, IV16 9XL

REV	DATE	DESCRIPTION	BY	CHKD
0	18/02/2025	LOCATION PLAN - ORIGINAL	WL	JH

FIELD Field
Fora - Montacute Yards
186 Shoreditch High Street
London
E1 6HU

PROJECT: FYRISH BESS

TITLE: Location Plan

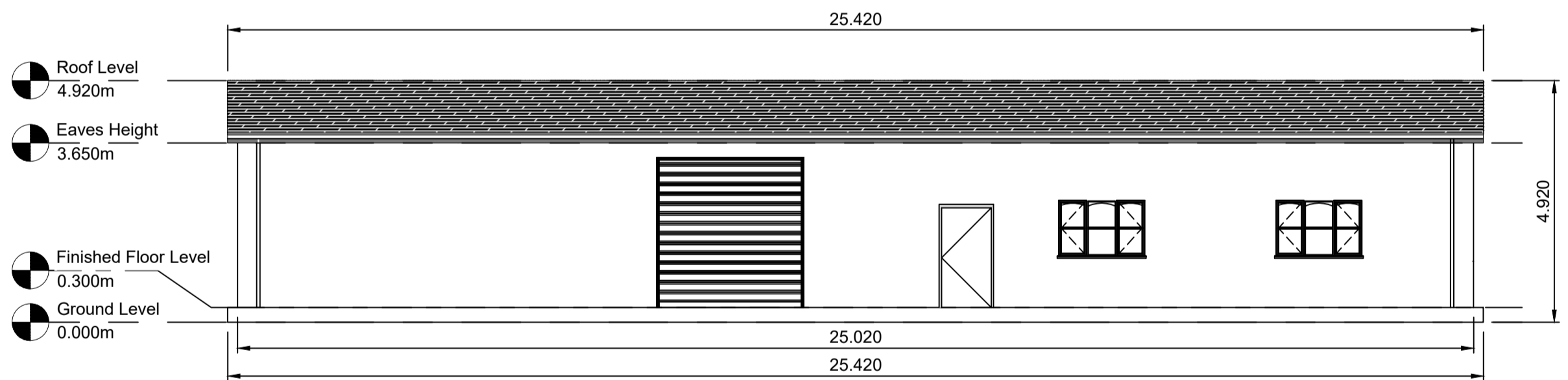
DISCIPLINE: PLANNING

DRAWING STATUS: FOR PLANNING

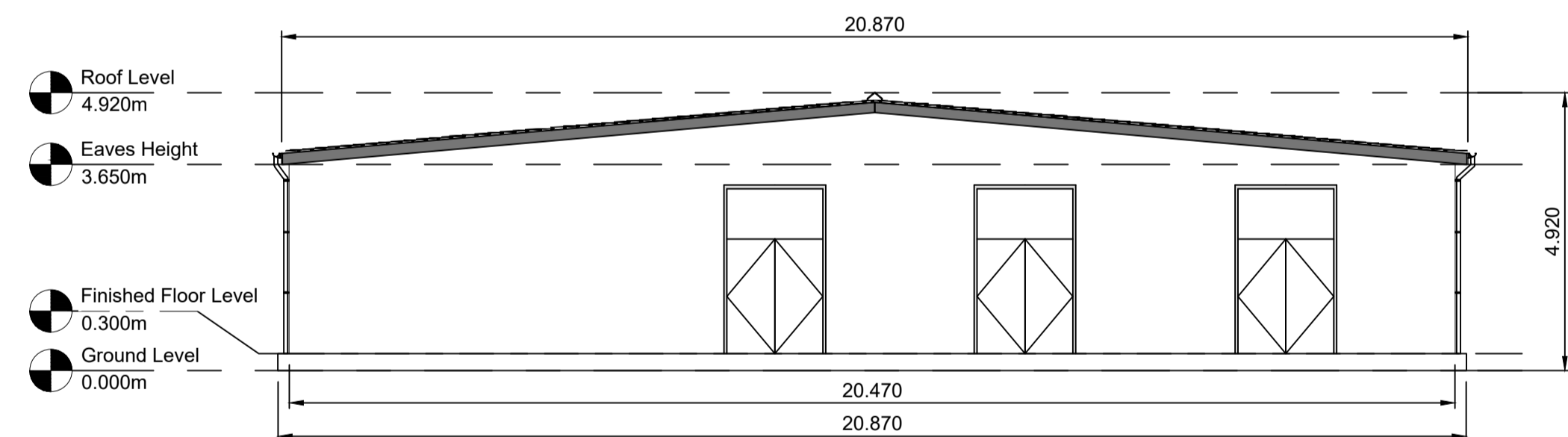
SCALE	DATE	DRAWN BY	CHECKED BY	APPROVED BY
1:5000 @A1	18/02/2025	WL	JH	ED
PROJECT NO.	DRAWING NO.	REV.		
BTGBFYR01	002.1.1			00



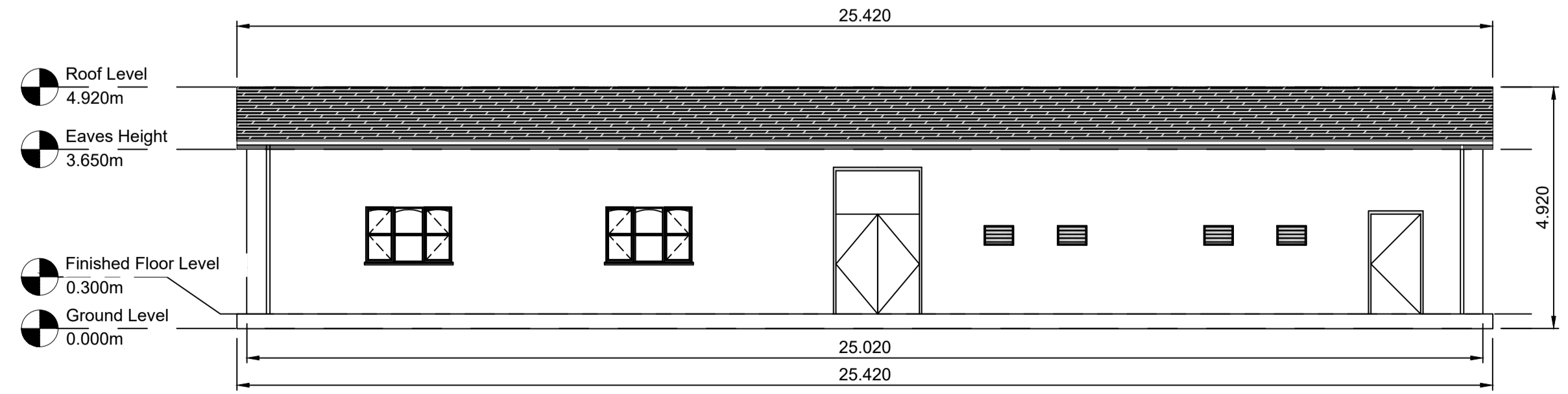
1 Substation Building Plan
Scale 1:100 @ A1



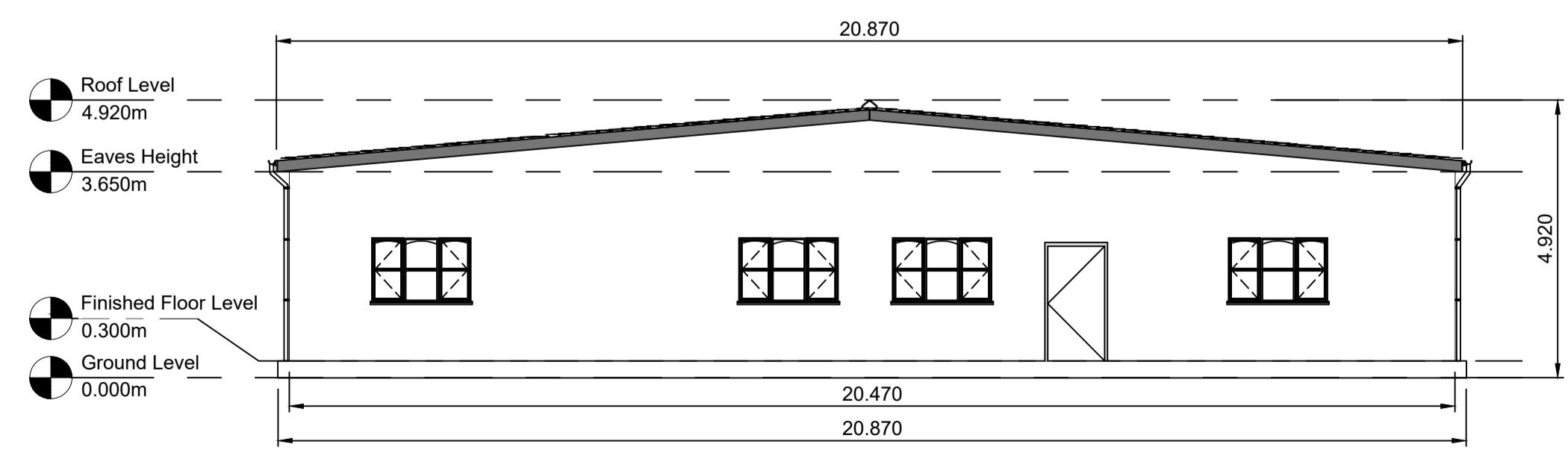
2 Substation Building North Elevation
Scale 1:100 @ A1




3 Substation Building East Elevation
Scale 1:100 @ A1



4 Substation Building South Elevation
Scale 1:100 @ A1



5 Substation Building West Elevation
Scale 1:100 @ A1



Drawing Notes

- All dimensions are shown in metres unless noted otherwise.
- Do not scale from this drawing.

REV	DATE	DESCRIPTION	BY	CHKD
1	18/02/2025	PROJECT NAME AMENDED	WL	ED
0	20/09/2024	SUBSTATION BUILDING PLAN AND ELEVATION - ORIGINAL	WL	JH

FIELD
Field
Fora Montacute Yards
186 Shoreditch High Street
London
E1 6HU

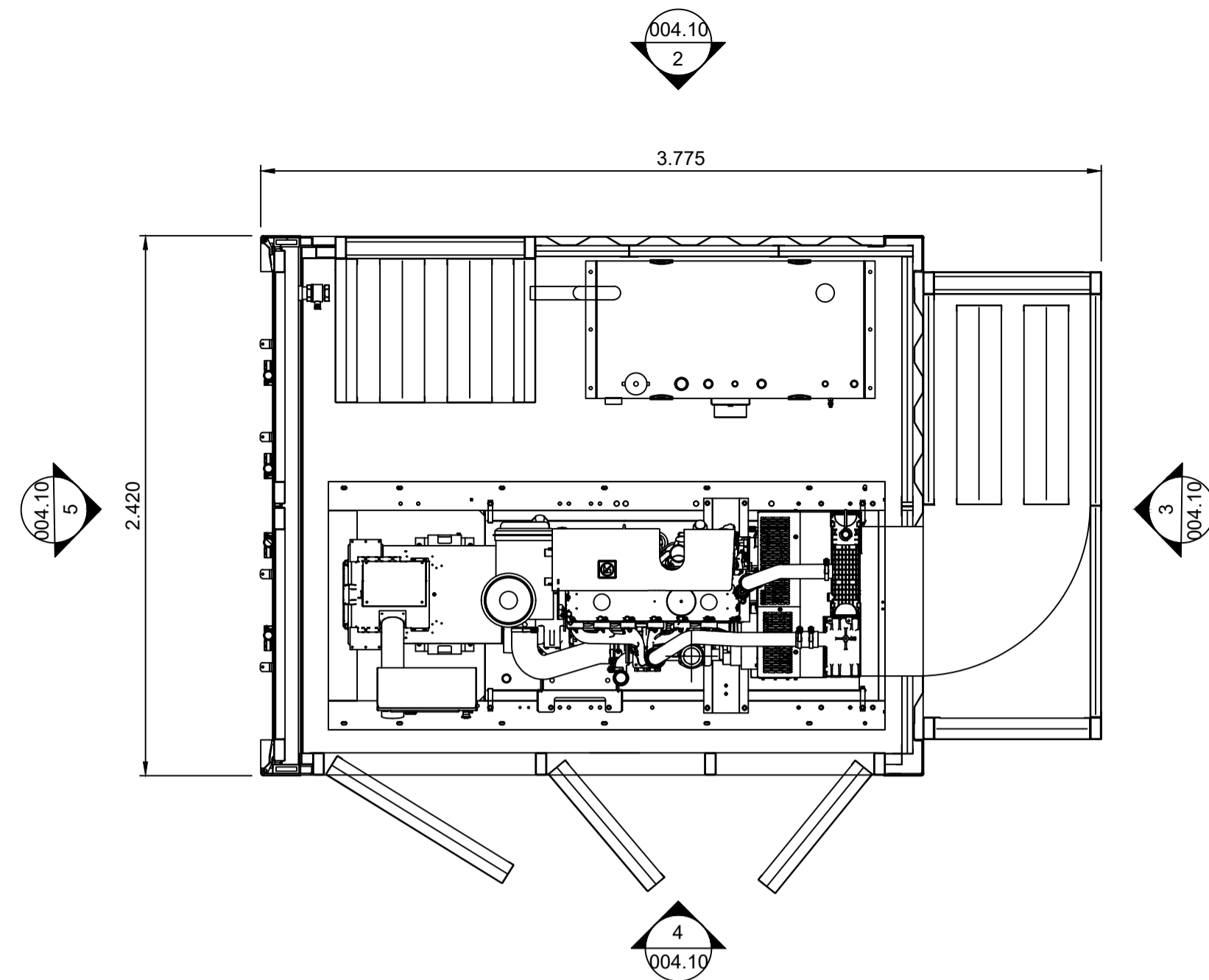
PROJECT
Fyrish BESS

TITLE
Substation Building
Plan and Elevations

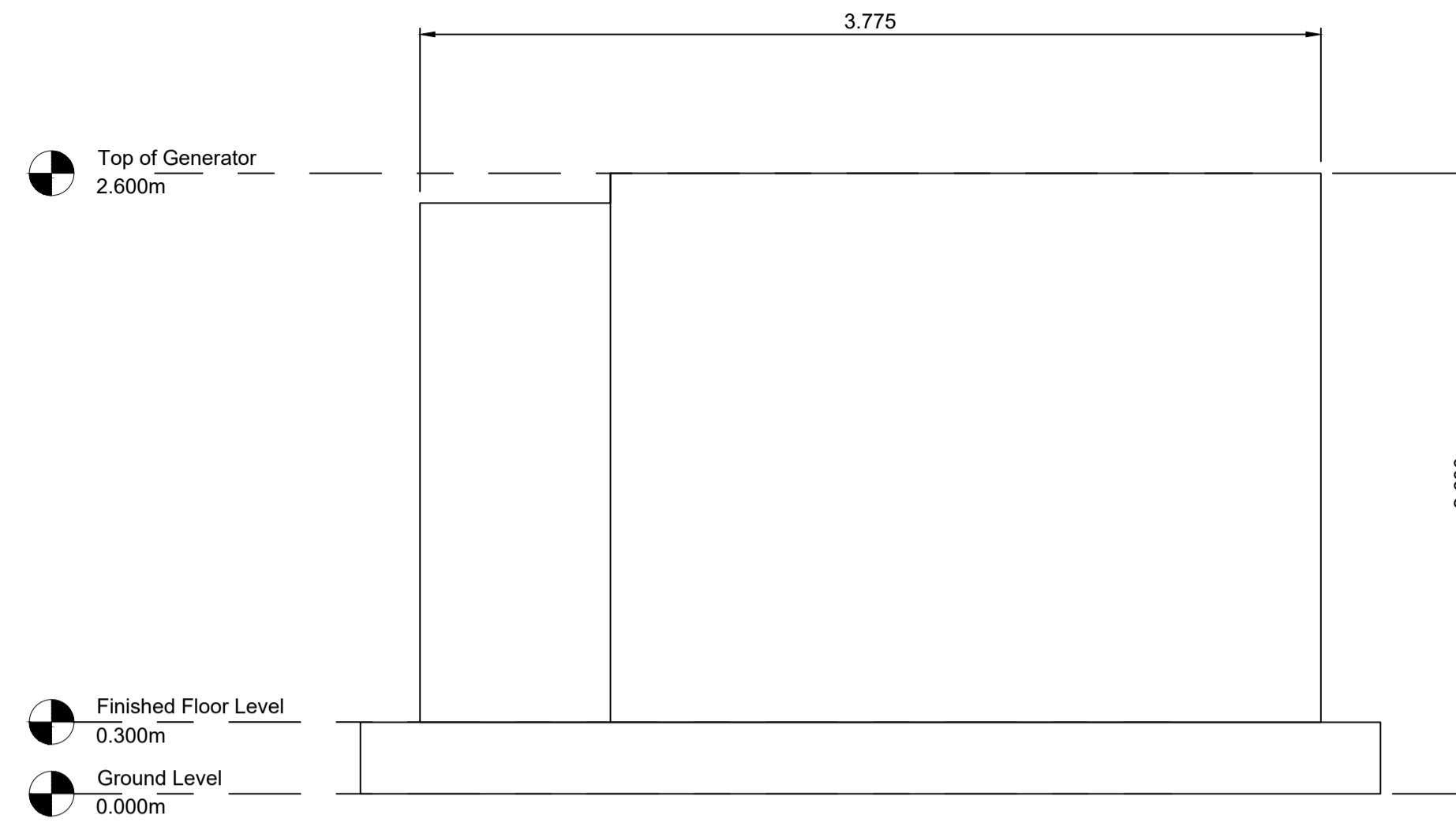
DISCIPLINE
PLANNING

SCALE	DATE	DRAWN BY	CHECKED BY	APPROVED BY
1:100 @ A1	20/09/2024	WL	JH	ED

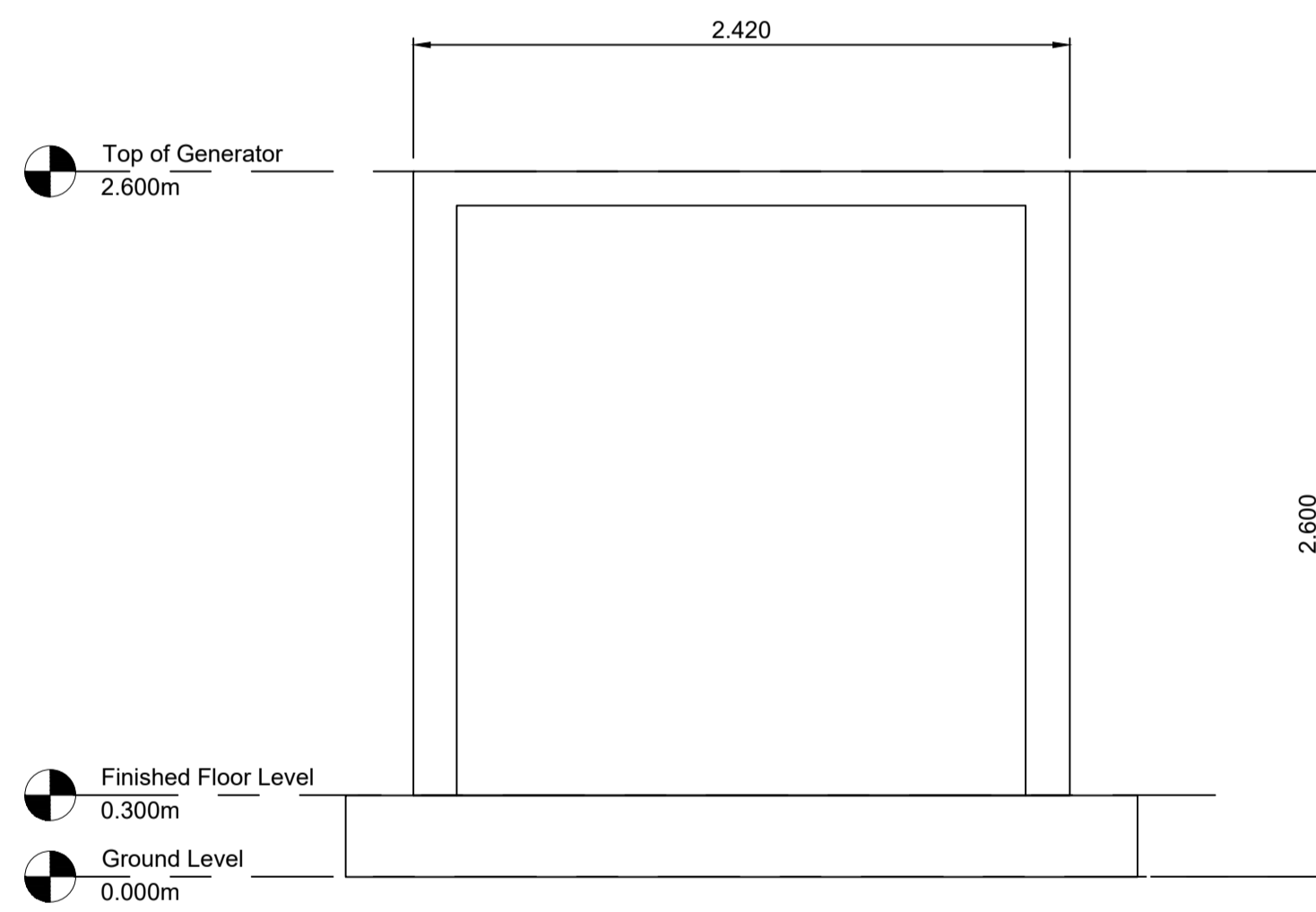
PROJECT NO. BTGBFYR01 DRAWING NO. 004.1 REV. 01



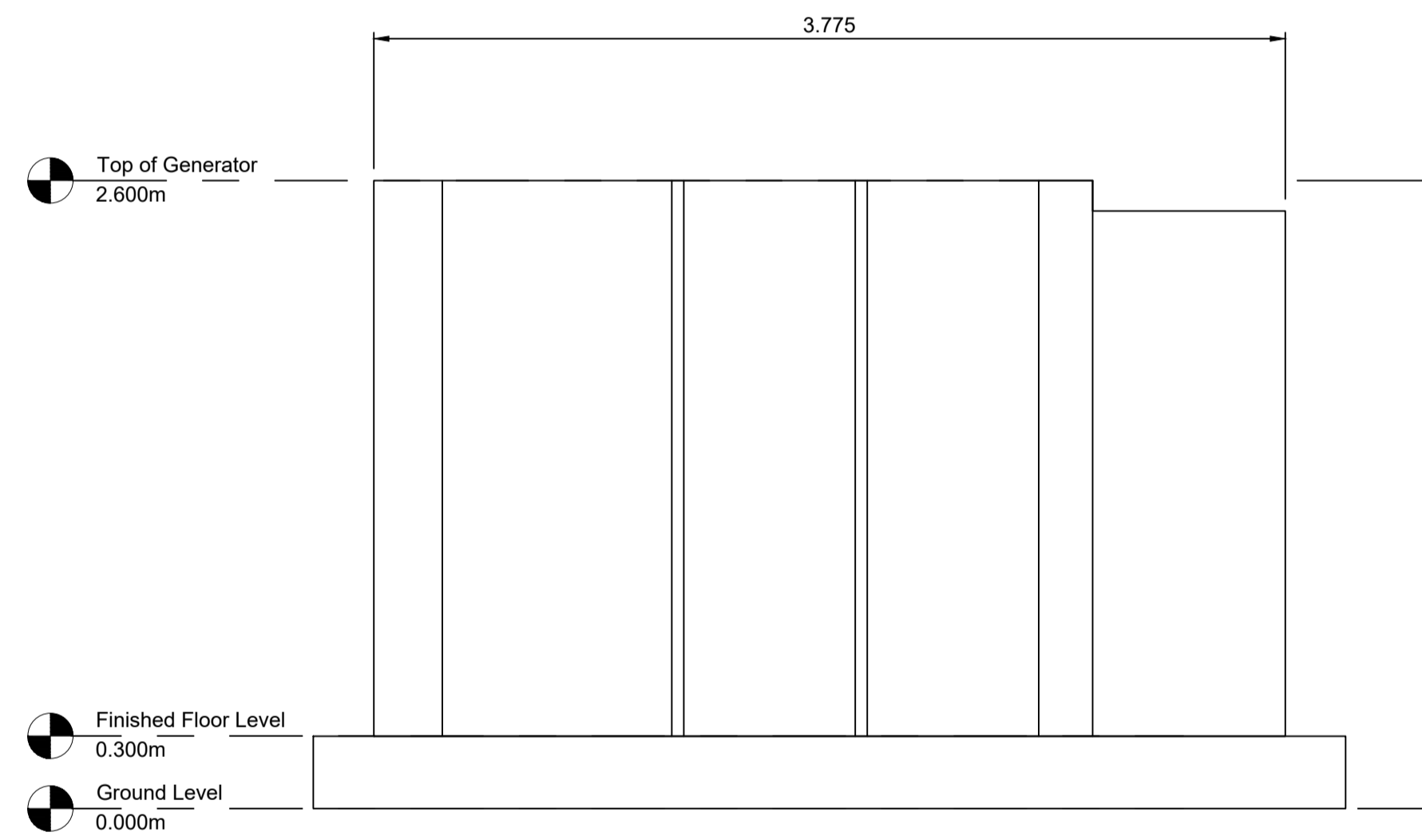
1 Standby Generator Plan
Scale 1:25 @ A1



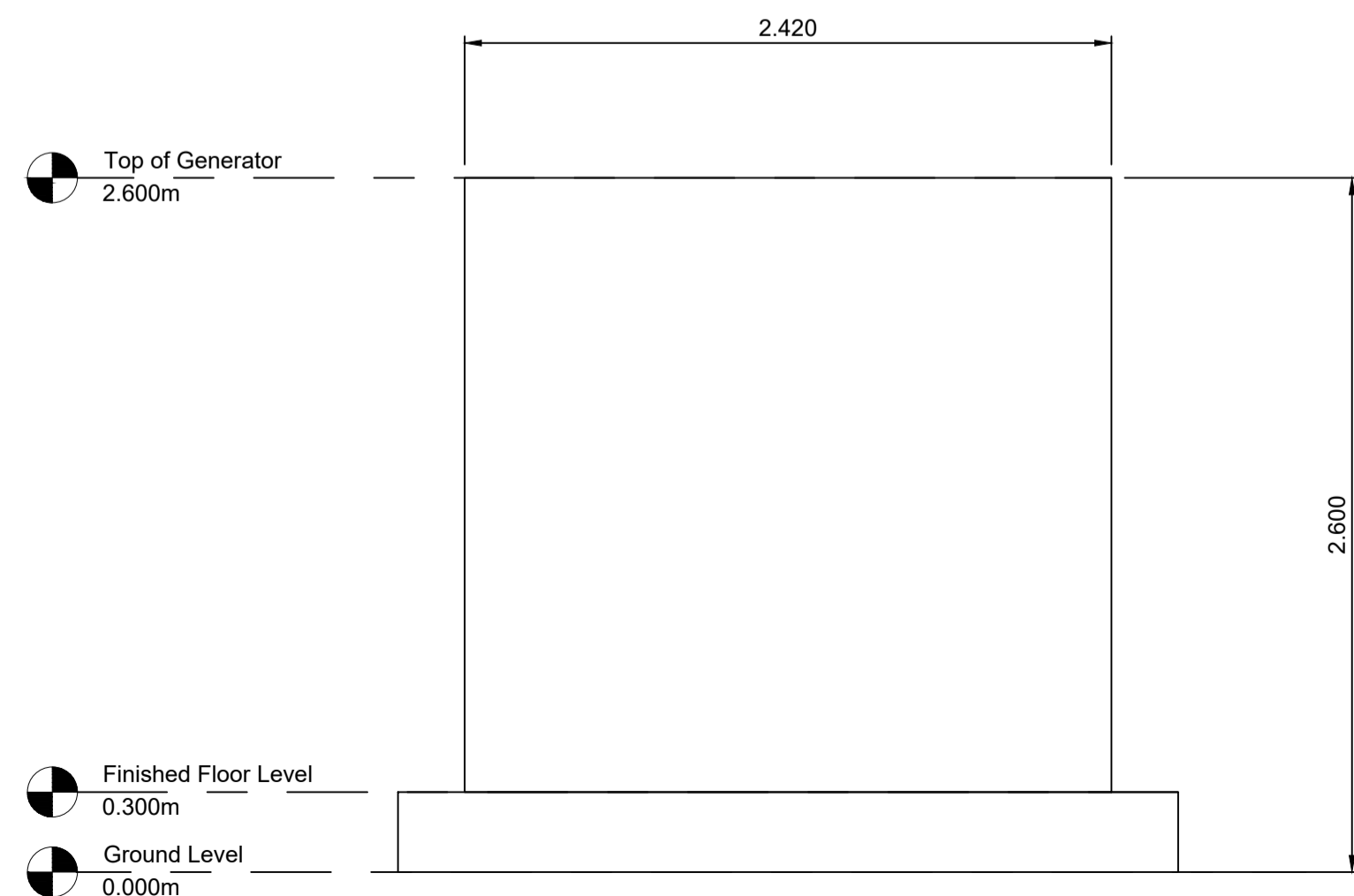
2 Standby Generator North Elevation
Scale 1:25 @ A1




3 Standby Generator East Elevation
Scale 1:25 @ A1



4 Standby Generator South Elevation
Scale 1:25 @ A1



5 Standby Generator West Elevation
Scale 1:25 @ A1



- Drawing Notes**
- All dimensions are shown in metres unless noted otherwise.
 - Scale for planning purposes only.

REV	DATE	DESCRIPTION	BY	CHKD
0	18/02/2025	STANDY GENERATOR PLAN AND ELEVATIONS - ORIGINAL	WL	JH

FIELD
Field
Fora Montacute Yards
186 Shoreditch High Street
London
E1 6HU

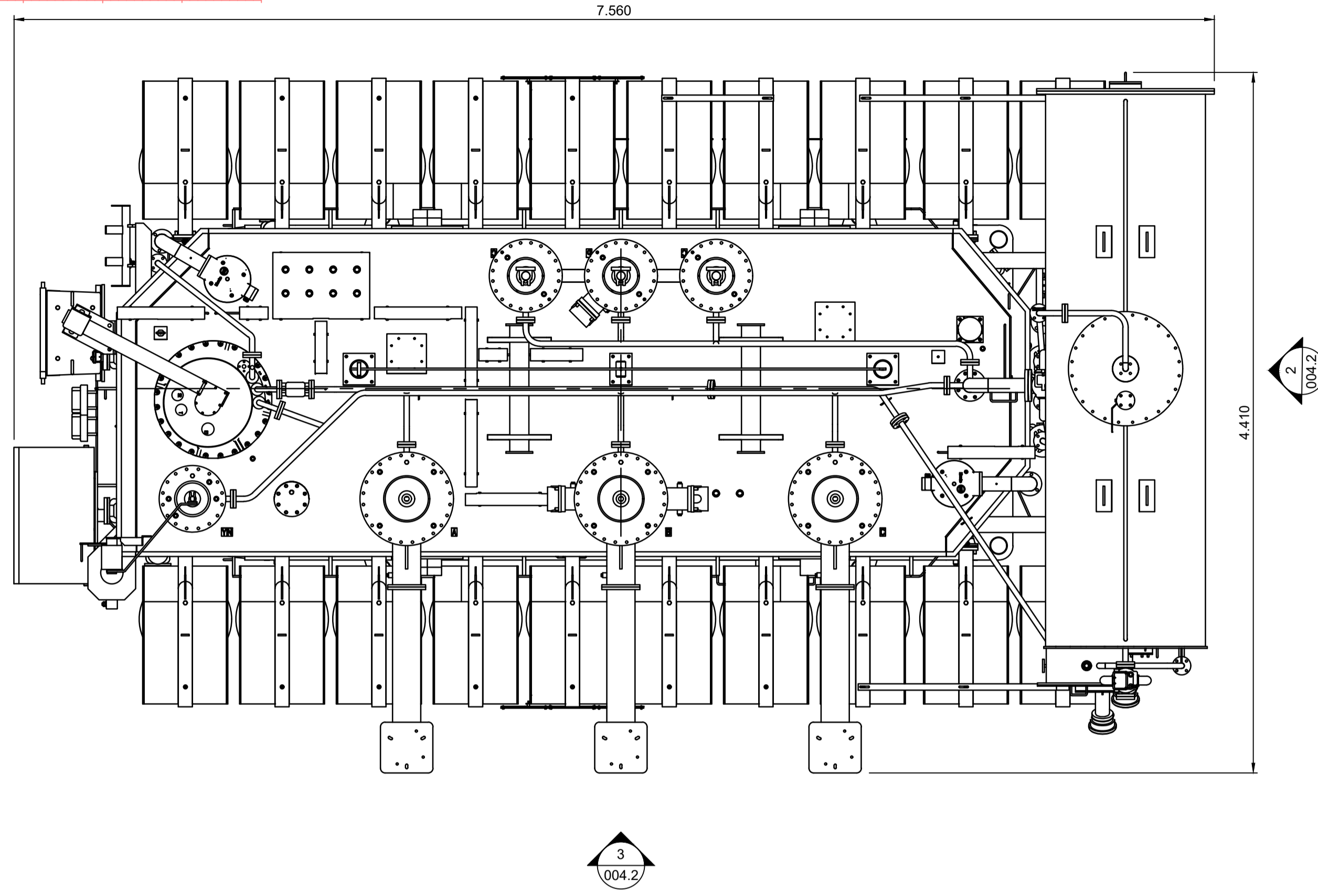

PROJECT
FYRISH BESS

TITLE
Standby Generator
Plan and Elevations

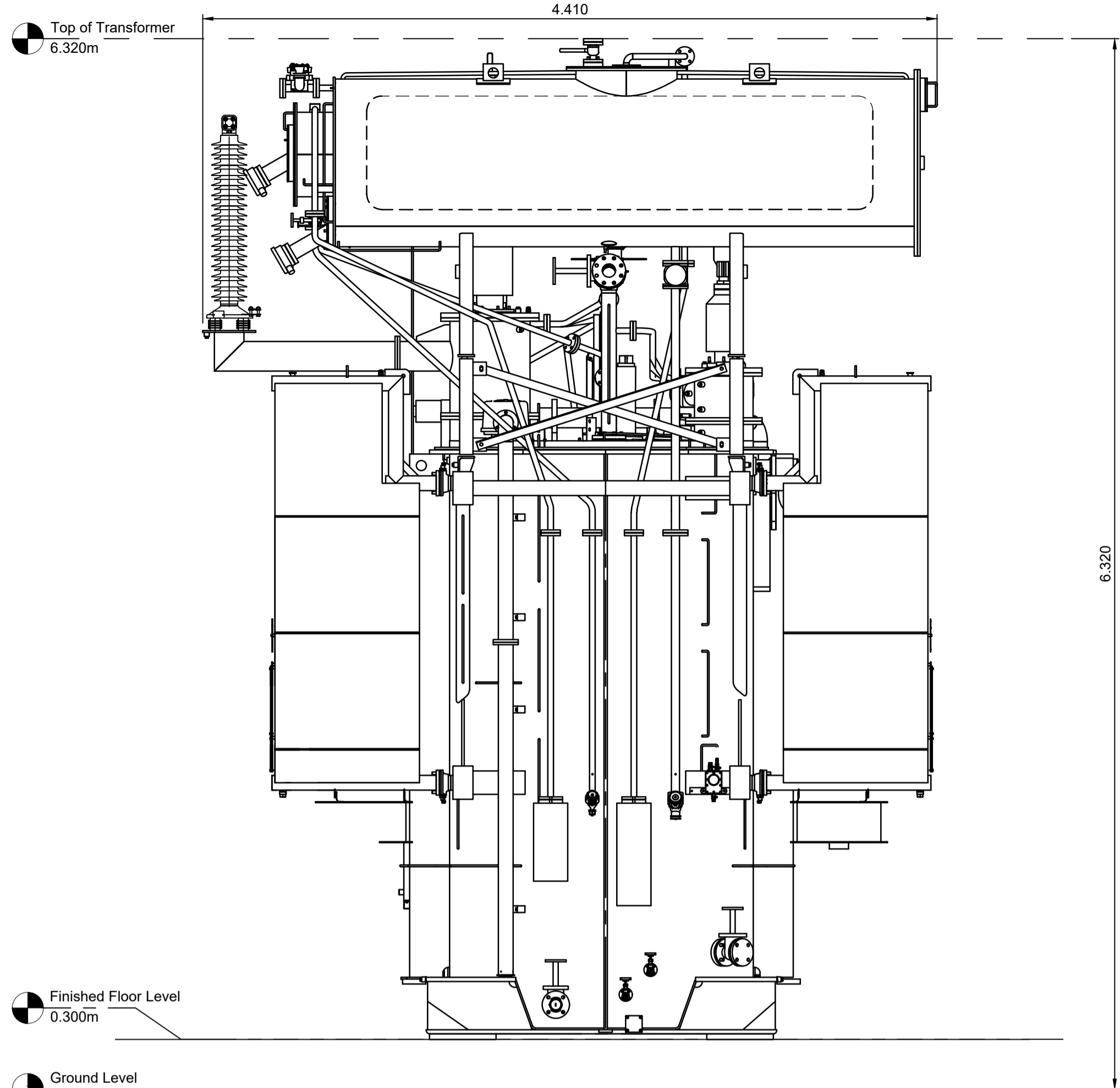
DISCIPLINE
PLANNING

DRAWING STATUS
FOR PLANNING

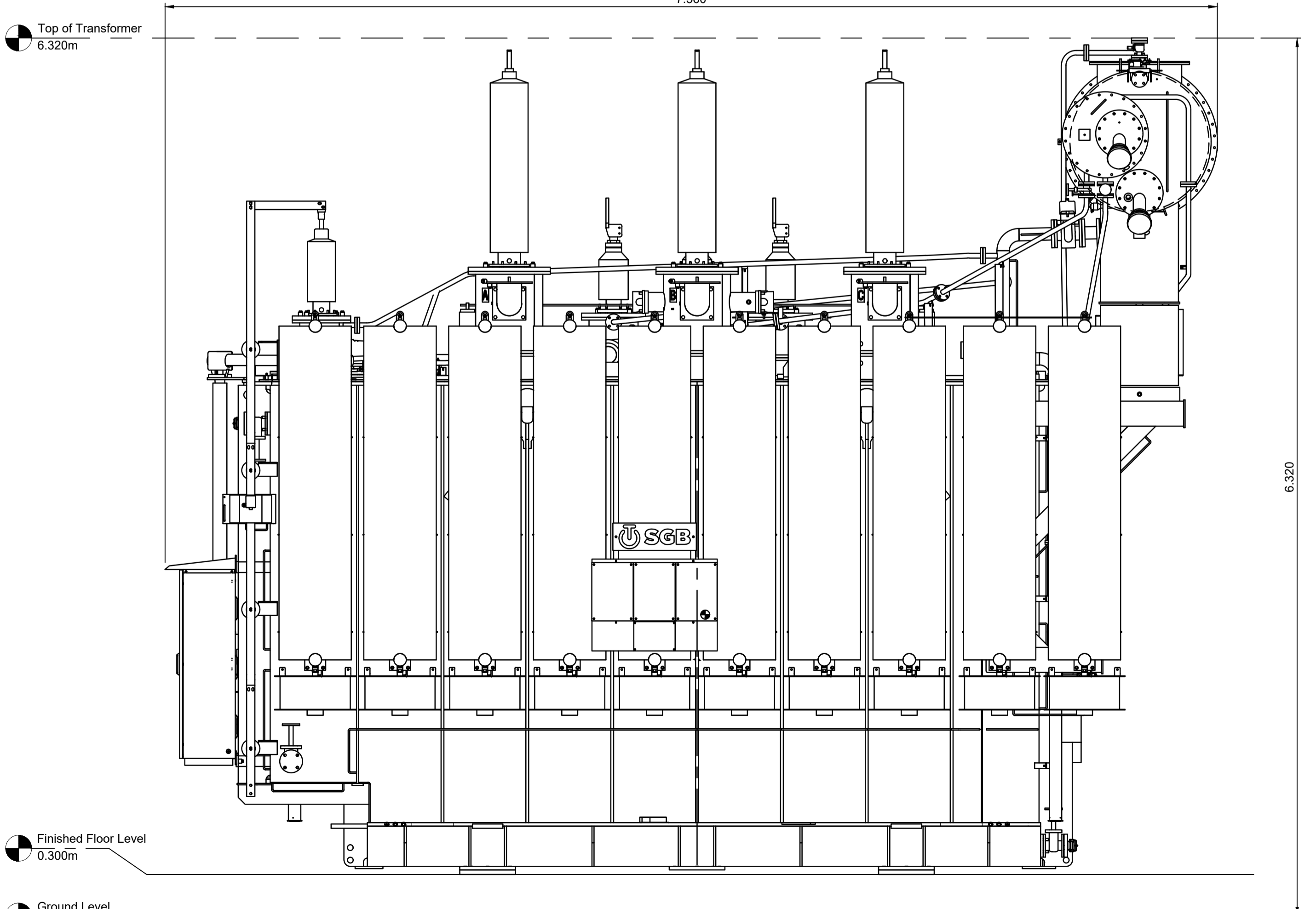
SCALE	DATE	DRAWN BY	CHECKED BY	APPROVED BY
1:25 @ A1	18/02/2025	WL	JH	ED
PROJECT NO.	DRAWING NO.	REV.		
BTGBFYR01	004.10	00		



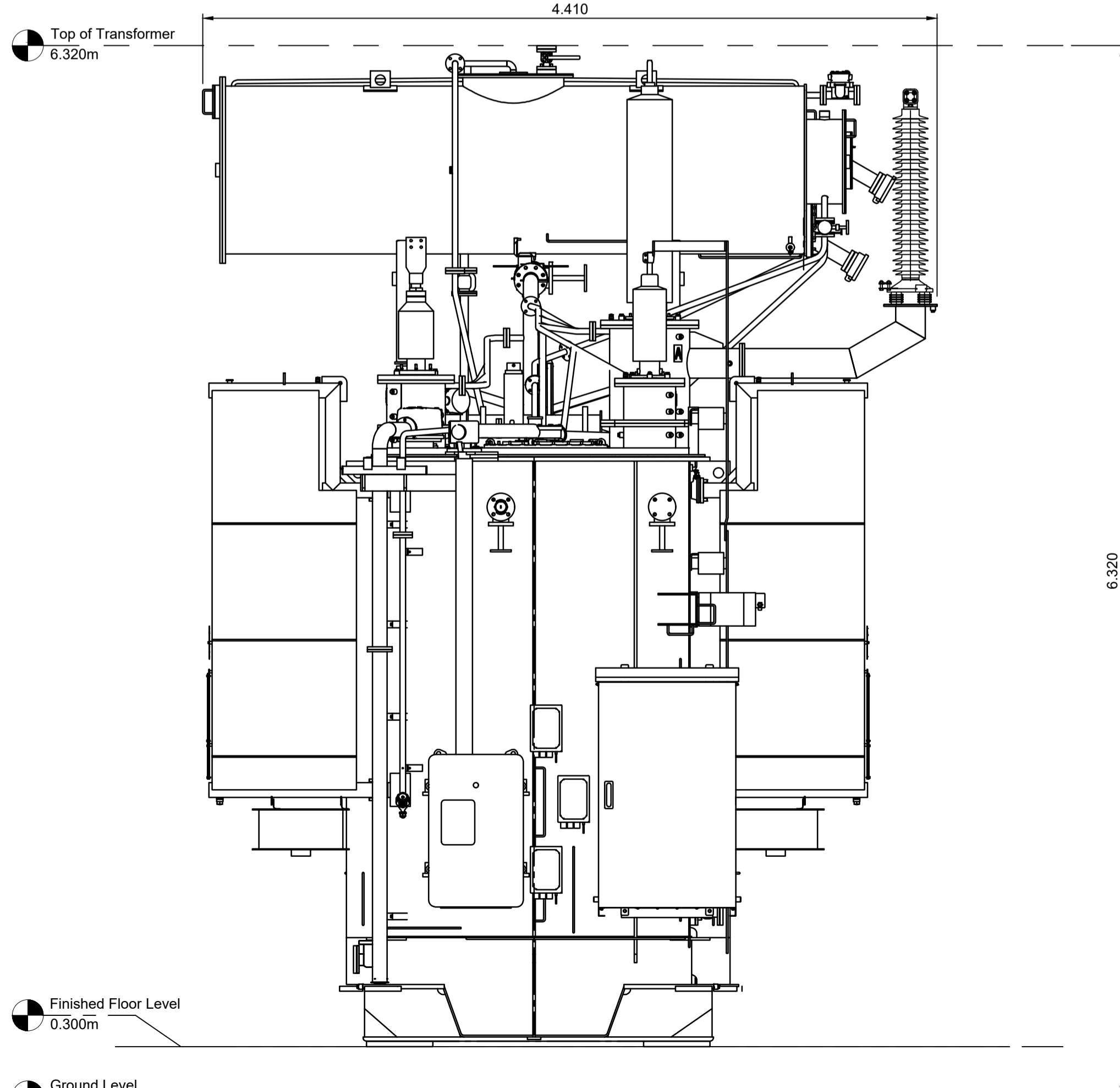
1 High Voltage Transformer Plan
Scale 1:25 @ A1



2 High Voltage Transformer East Elevation
Scale 1:25 @ A1



3 High Voltage Transformer South Elevation
Scale 1:25 @ A1



4 High Voltage Transformer West Elevation
Scale 1:25 @ A1

Drawing Notes

- All dimensions are shown in metres unless noted otherwise.
- Do not scale from this drawing.

REV	DATE	DESCRIPTION	BY	CHKD
1	18/02/2025	Project name amended	WL	ED
0	22/10/2024	High Voltage Transformer Plan and Elevations	WL	JH

FIELD
Field
Fora Montacute Yards
186 Shoreditch High Street
London
E1 6HU

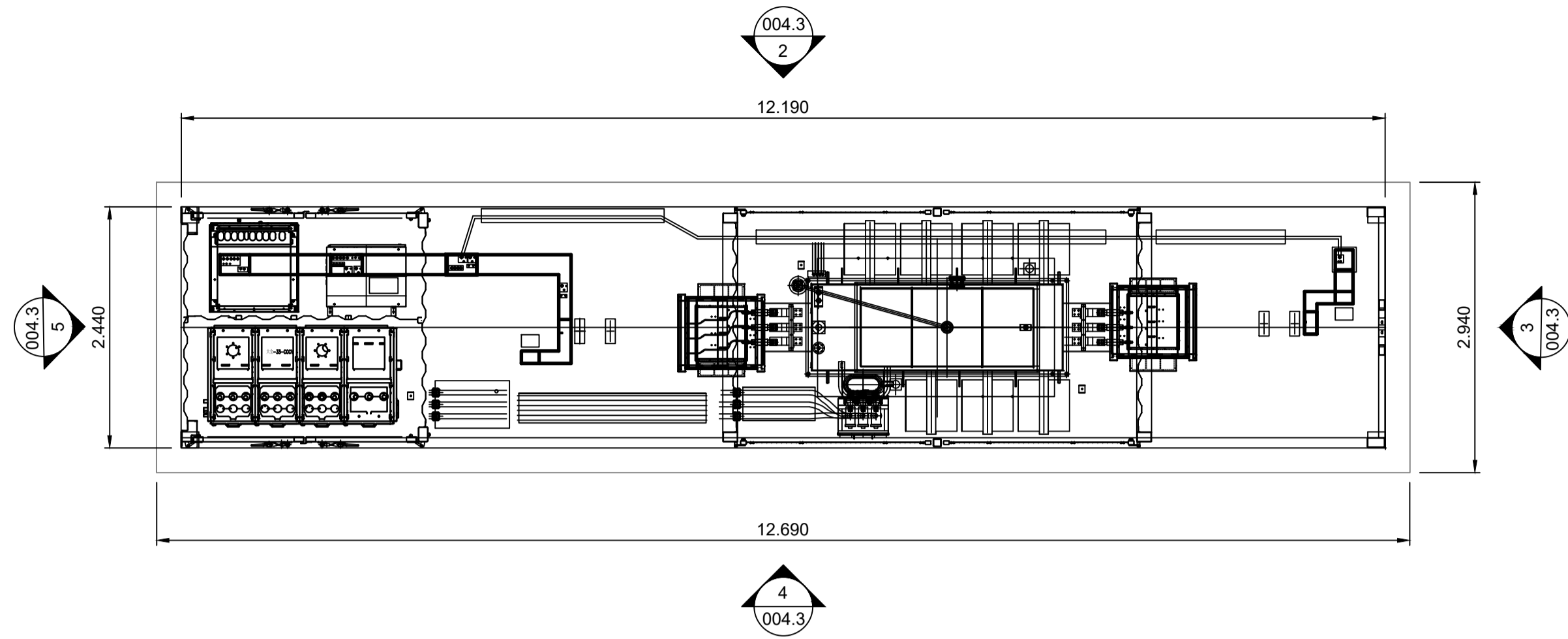
PROJECT
FYRISH BESS

TITLE
High Voltage Transformer
Plan and Elevations

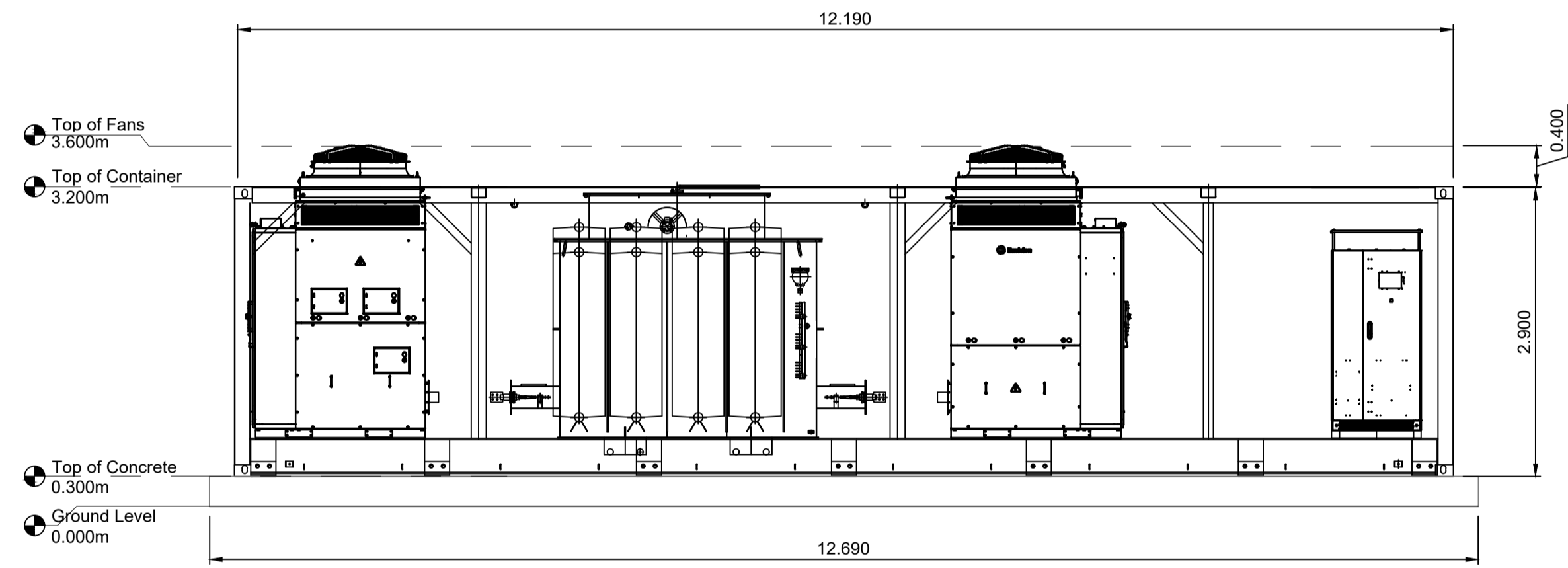
DISCIPLINE
PLANNING

DRAWING STATUS
FOR PLANNING

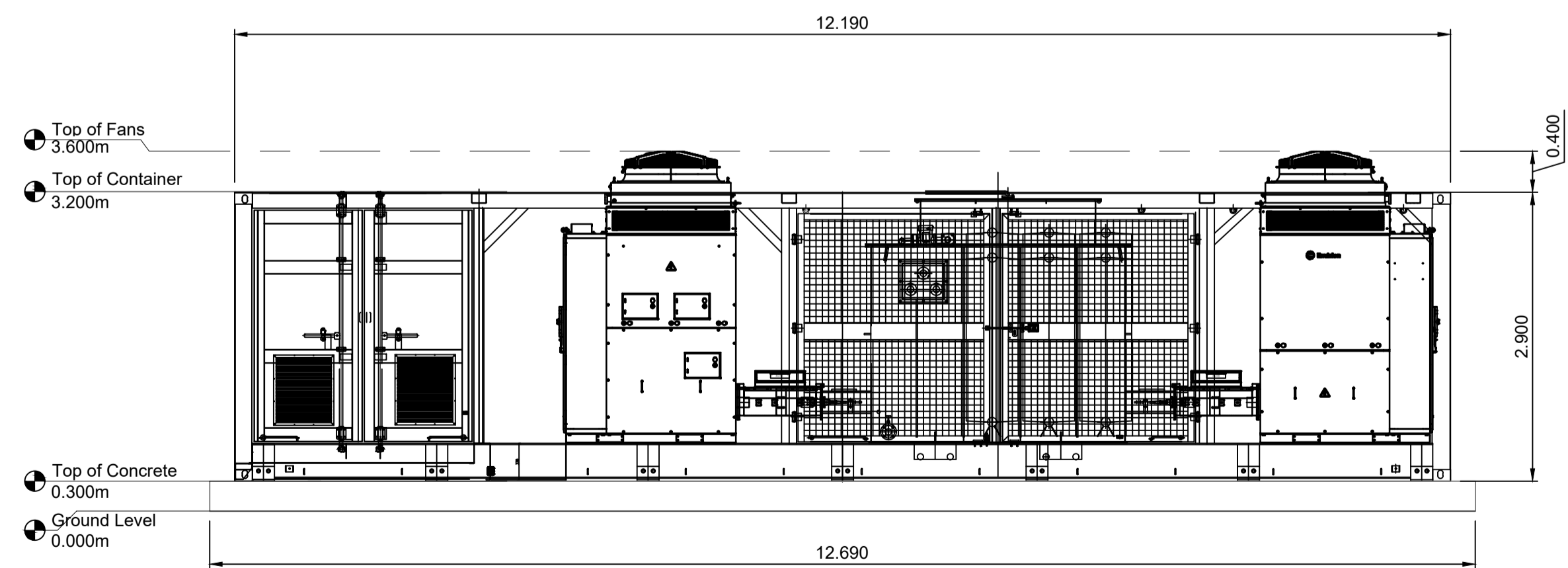
SCALE	DATE	DRAWN BY	CHECKED BY	APPROVED BY
1:25 @ A1	22/10/2024	WL	JH	ED
PROJECT NO.	DRAWING NO.		REV.	
BTGBFYR01	004.2		01	



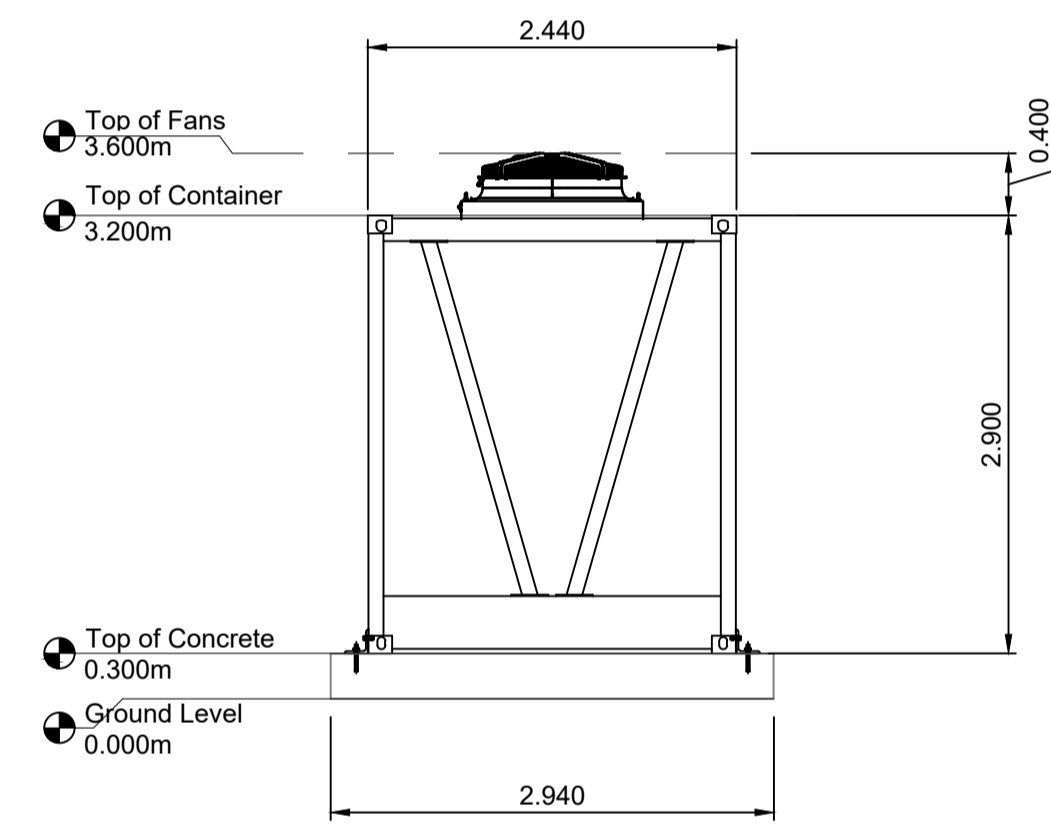
1 MV Skid Plan
Scale 1:50 @ A1



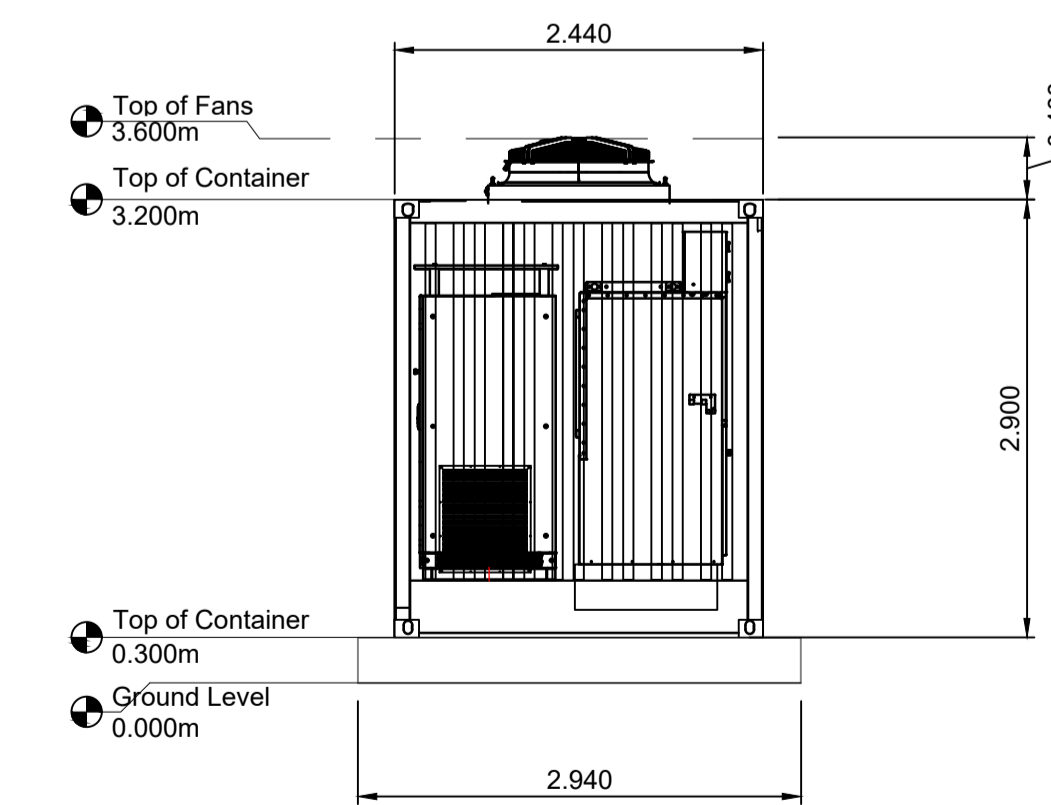
2 MV Skid North Elevation
Scale 1:50 @ A1




4 MV Skid South Elevation
Scale 1:50 @ A1



3 MV Skid East Elevation
Scale 1:50 @ A1



5 MV Skid West Elevation
Scale 1:50 @ A1



- Drawing Notes**
- All dimensions are shown in metres unless noted otherwise.
 - Do not scale from this drawing.
 - Height of units from ground level to be confirmed in detailed design.
 - Foundations are preliminary and are to be confirmed during detailed design.

01	18/02/2025	PROJECT NAME AMENDED	WL	ED
0	22/10/2024	PCS AND TRANSFORMER PLAN AND ELEVATIONS - ORIGINAL	WL	JH
REV	DATE	DESCRIPTION	BY	CHKD

FIELD
Field
Fora Montacute Yards
186 Shoreditch High Street
London
E1 6HU

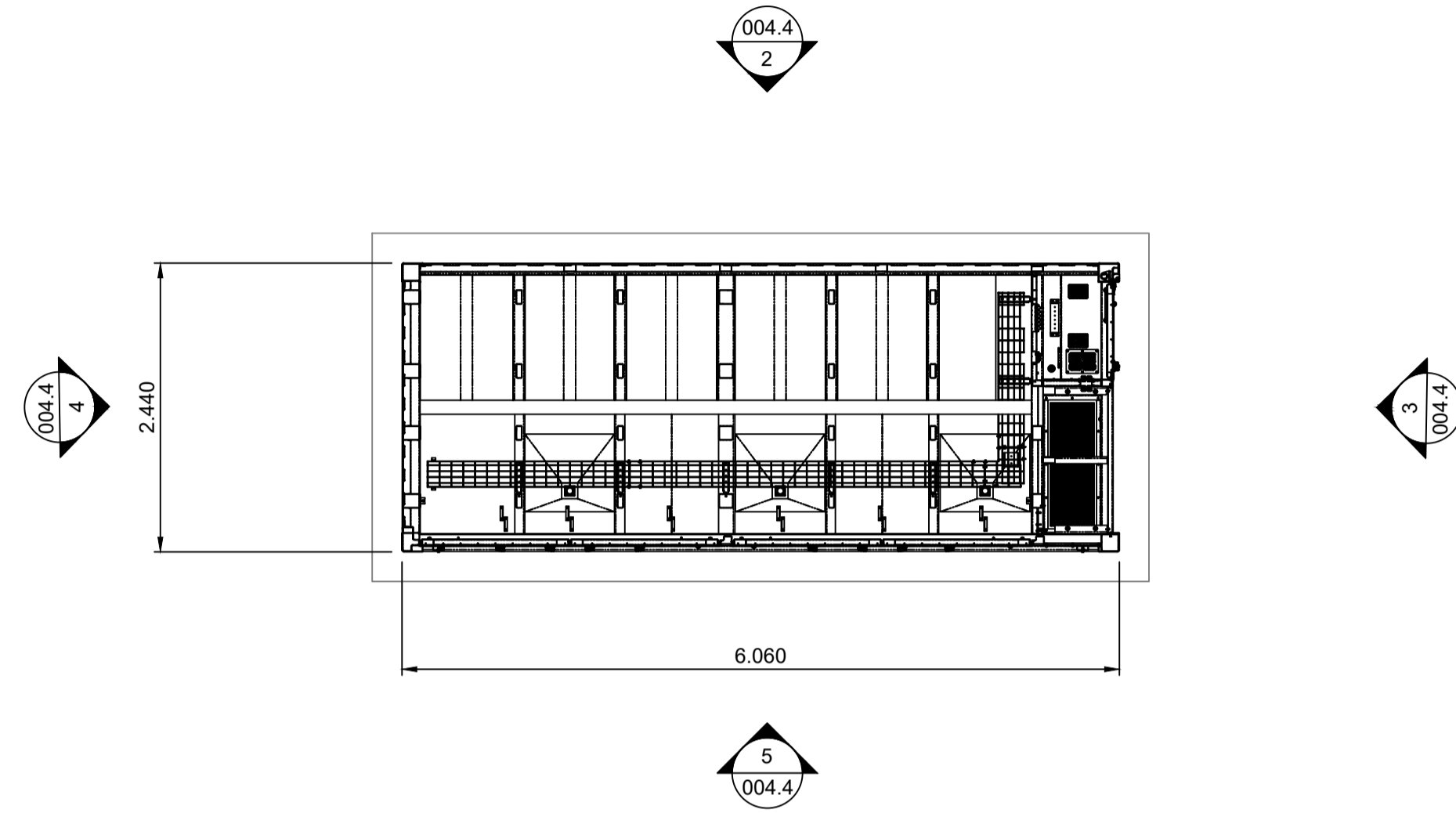
PROJECT
FYRISH BESS

TITLE
MV SKID
PLAN AND ELEVATIONS

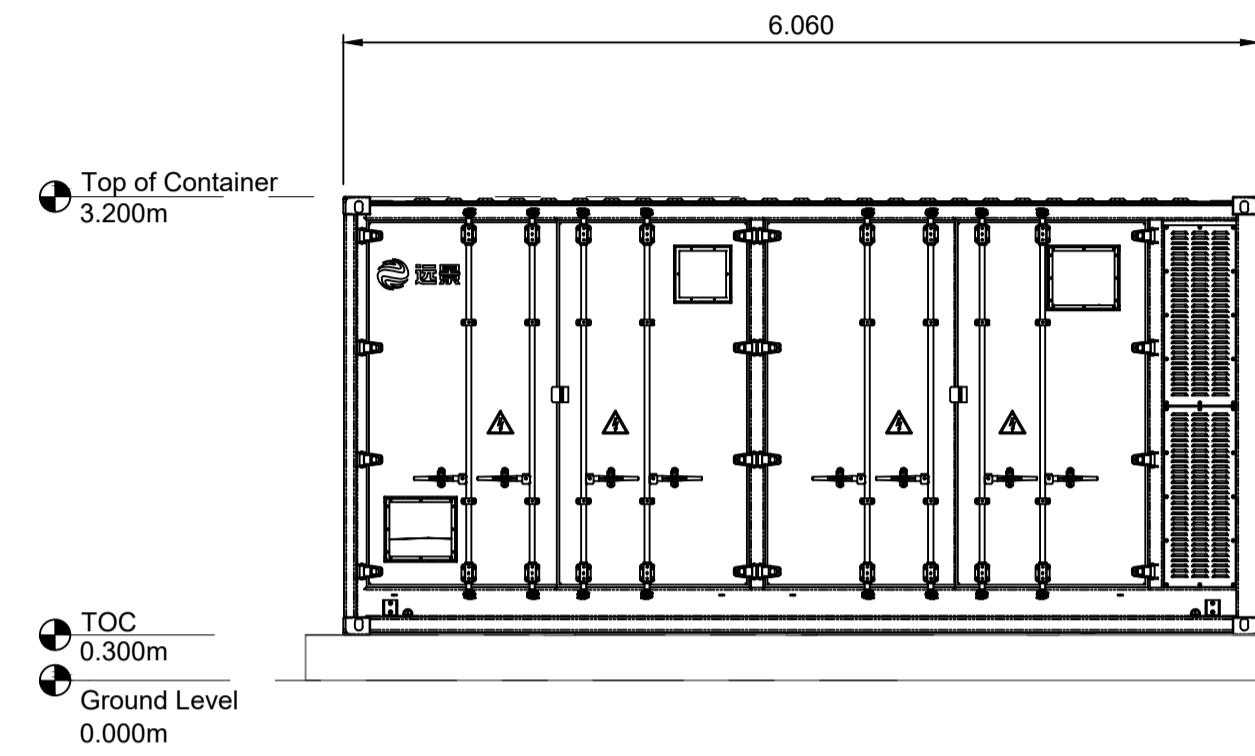
DISCIPLINE
PLANNING

DRAWING STATUS
FOR PLANNING

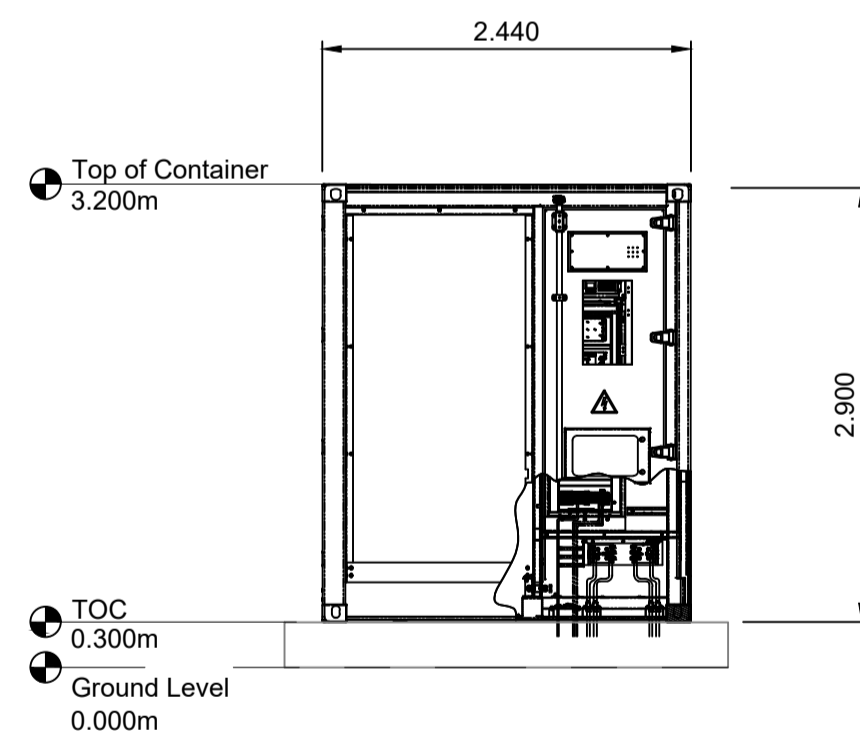
SCALE	DATE	DRAWN BY	CHECKED BY	APPROVED BY
AS SHOWN	22/10/2024	WL	JH	ED
PROJECT NO.	DRAWING NO.			REV.
BTGBFYR01	004.3			01



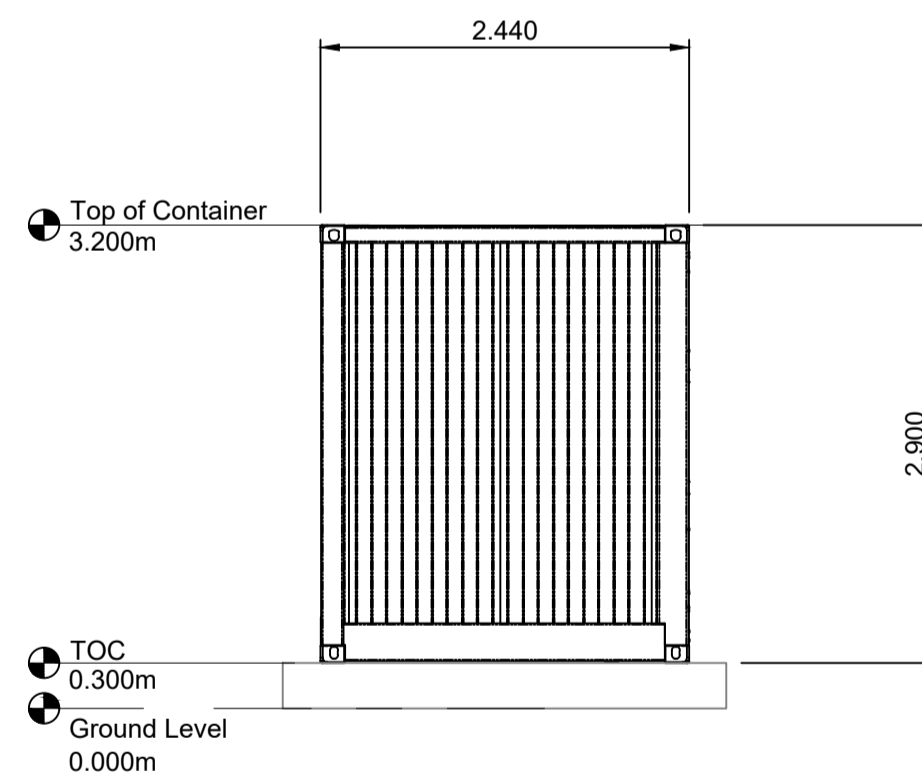
1 Battery Plan
Scale 1:50 @ A1



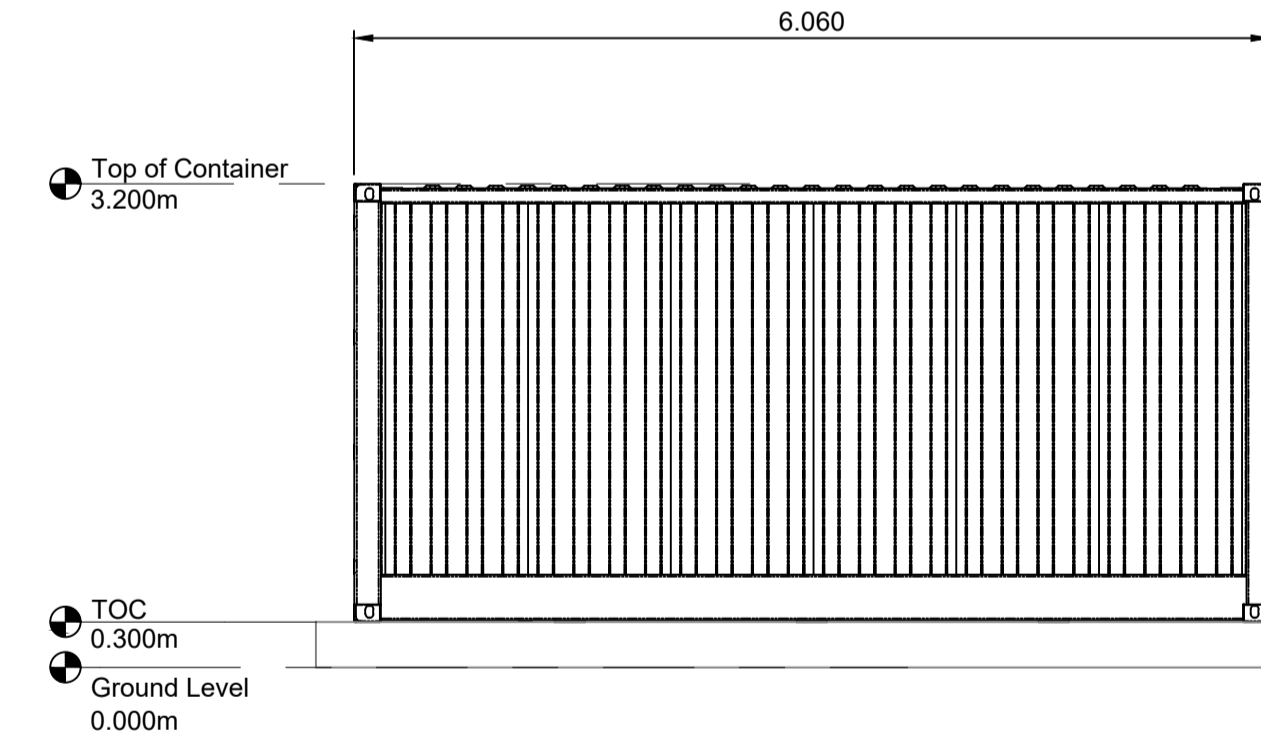
2 Battery North Elevation
Scale 1:50 @ A1



3 Battery East Elevation
Scale 1:50 @ A1



4 Battery West Elevation
Scale 1:50 @ A1



5 Battery South Elevation
Scale 1:50 @ A1

Drawing Notes

- All dimensions are shown in m unless noted otherwise.
- Do not scale from this drawing.
- Height of units from ground level to be confirmed in detailed design.
- Foundations are preliminary and are to be confirmed during detailed design.

REV	DATE	DESCRIPTION	BY	CHKD
01	18/02/2025	PROJECT NAME AMENDED	WL	ED
0	22/10/2024	BATTERY RACKS PLAN AND ELEVATIONS - ORIGINAL	WL	JH



Field
Fora Montacute Yards
186 Shoreditch High Street
London
E1 6HU


PROJECT FYRISH BESS

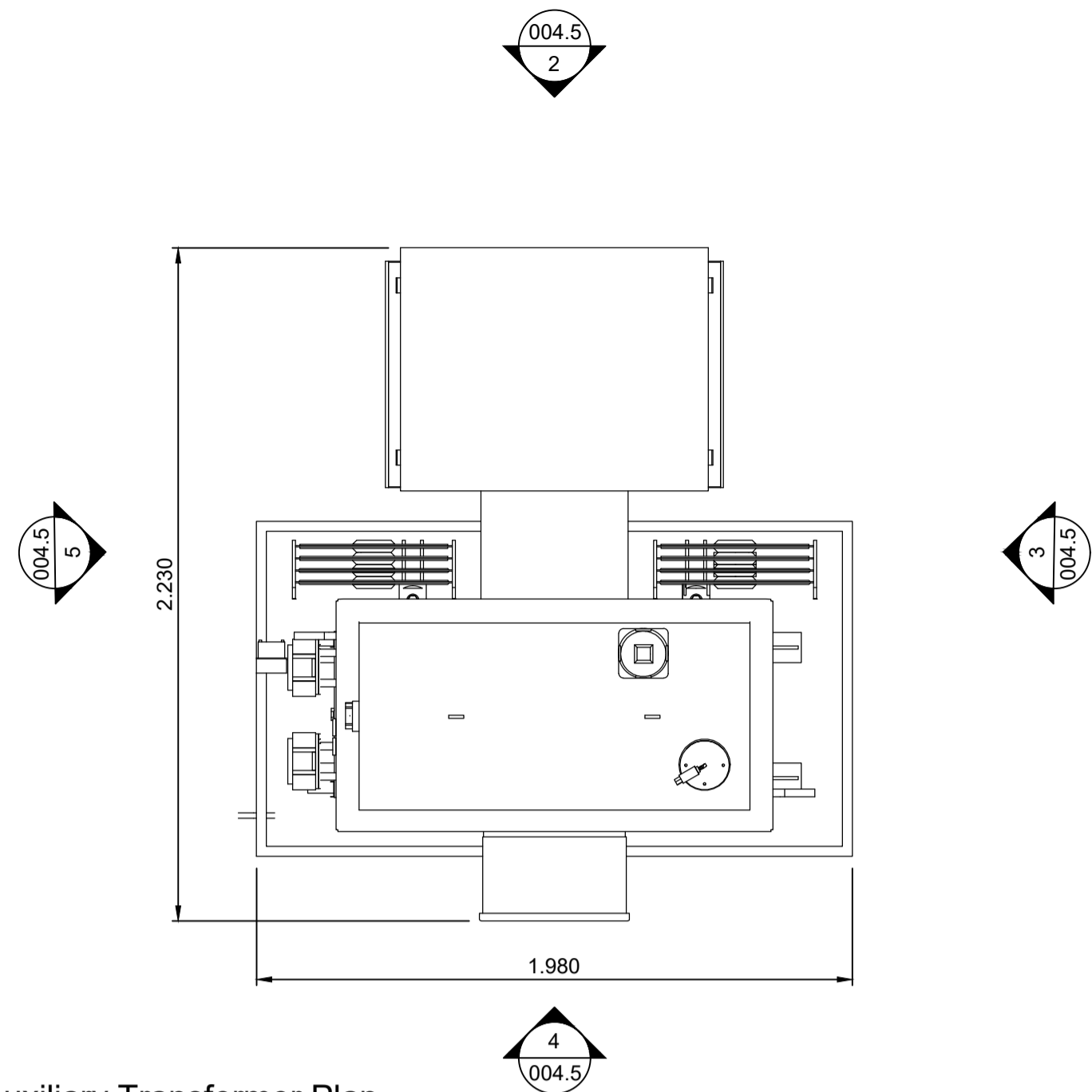
TITLE BATTERY CONTAINER PLAN AND ELEVATIONS

DISCIPLINE PLANNING

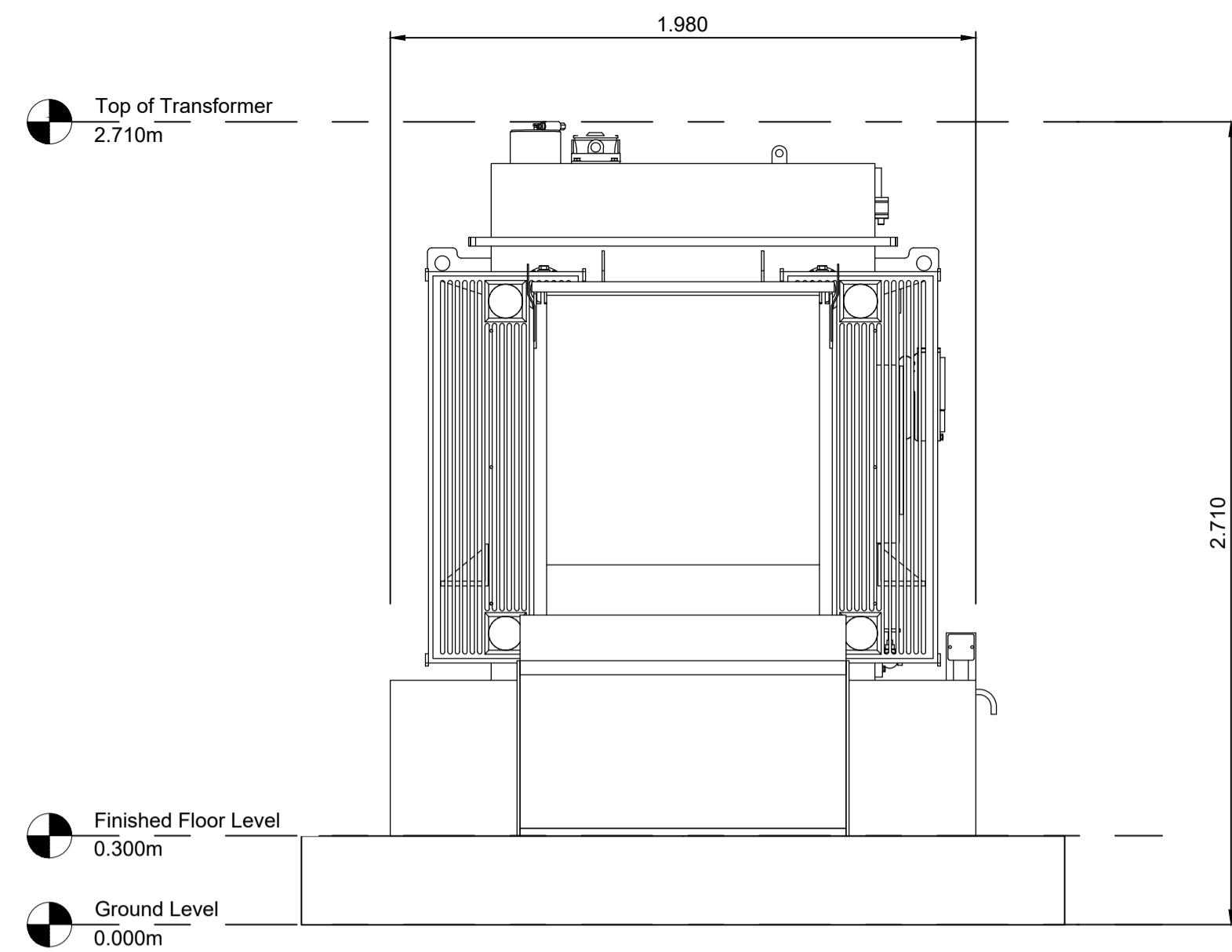
DRAWING STATUS FOR PLANNING

SCALE	DATE	DRAWN BY	CHECKED BY	APPROVED BY
1:50 @ A1	22/10/2024	WL	JH	ED
PROJECT NO.	DRAWING NO.		REV.	
BTGBFYR01	004.4		01	

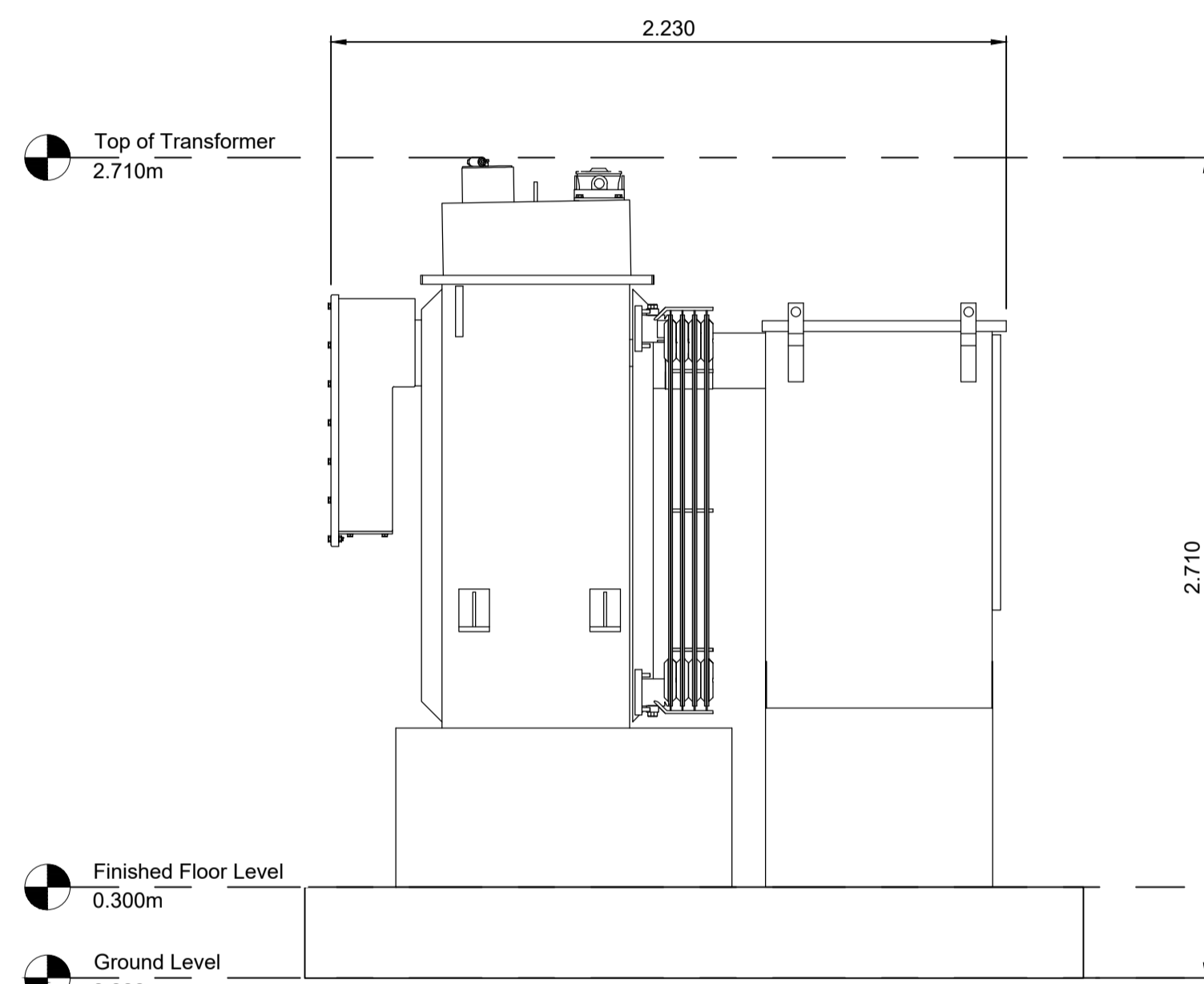




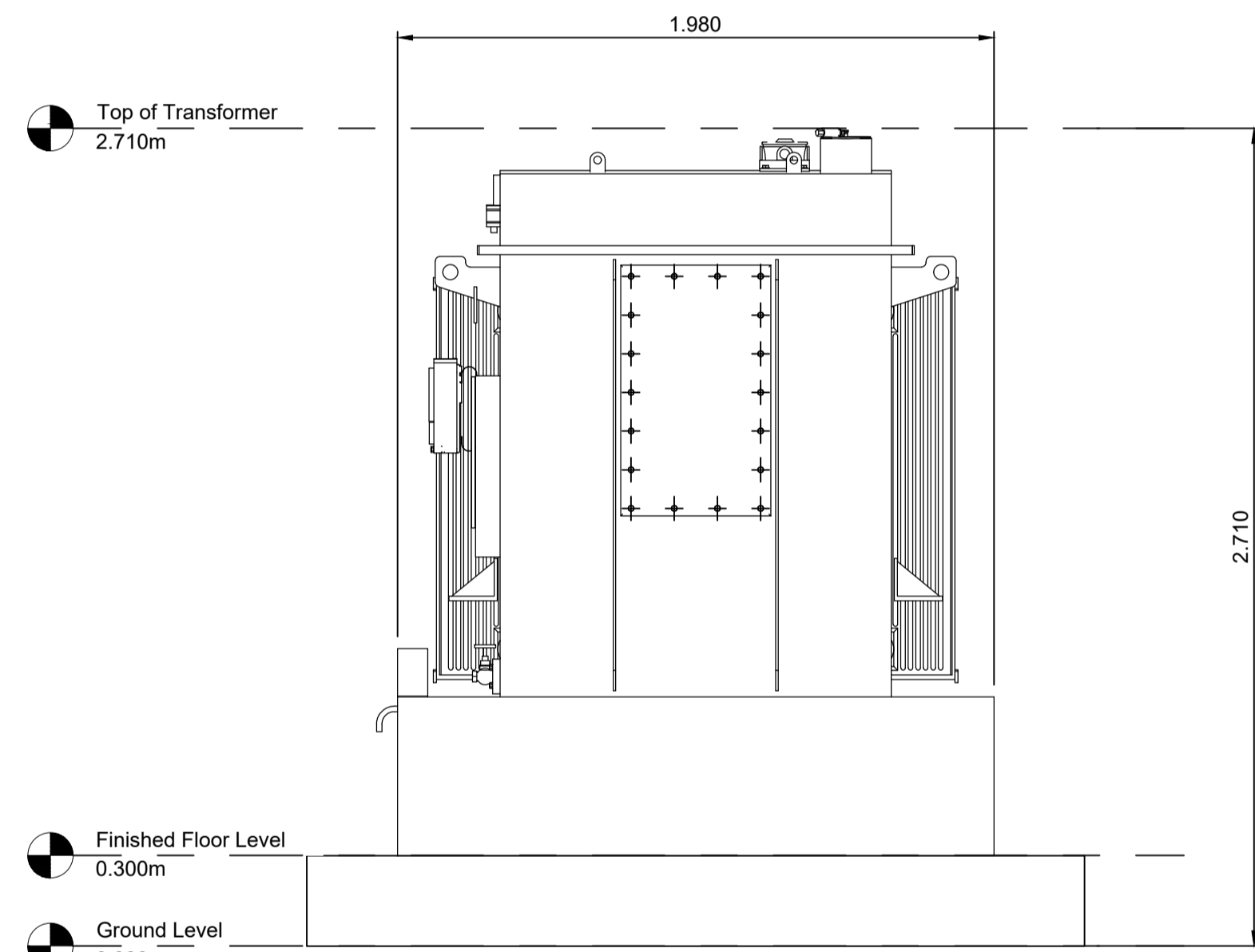
1 Auxiliary Transformer Plan
Scale 1:20 @ A1



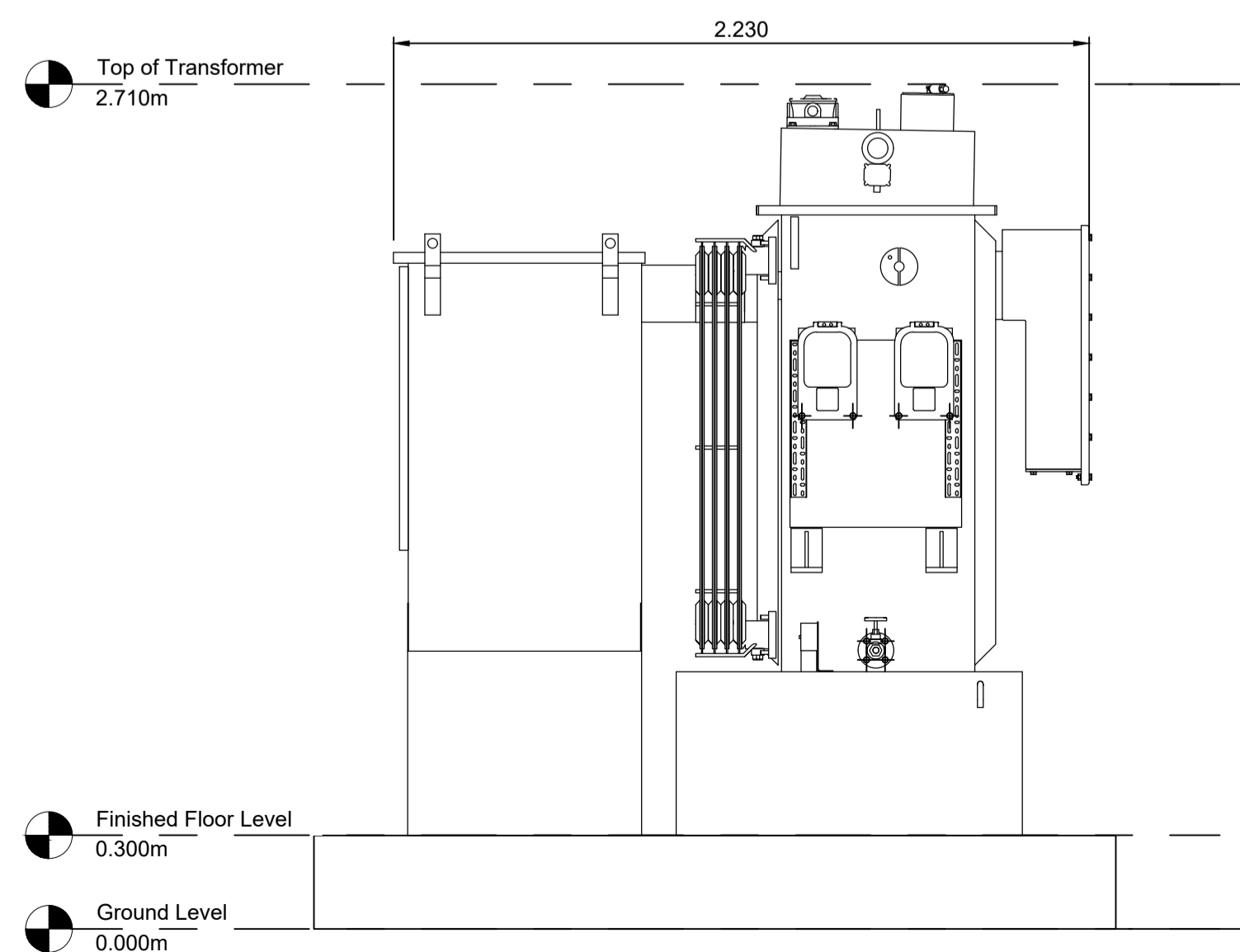
2 Auxiliary Transformer North Elevation
Scale 1:20 @ A1



3 Auxiliary Transformer East Elevation
Scale 1:20 @ A1



4 Auxiliary Transformer South Elevation
Scale 1:20 @ A1



5 Auxiliary Transformer West Elevation
Scale 1:20 @ A1

Drawing Notes

- All dimensions are shown in metres unless noted otherwise.
- Do not scale from this drawing.

01	18/02/2025	Project name amended	WL	ED
0	22/10/2024	Auxiliary Transformer Plan and Elevations - Original	WL	JH
REV	DATE	DESCRIPTION	BY	CHKD



Field
Fora Montacute Yards
186 Shoreditch High Street
London
E1 6HU


PROJECT
FYRISH BESS

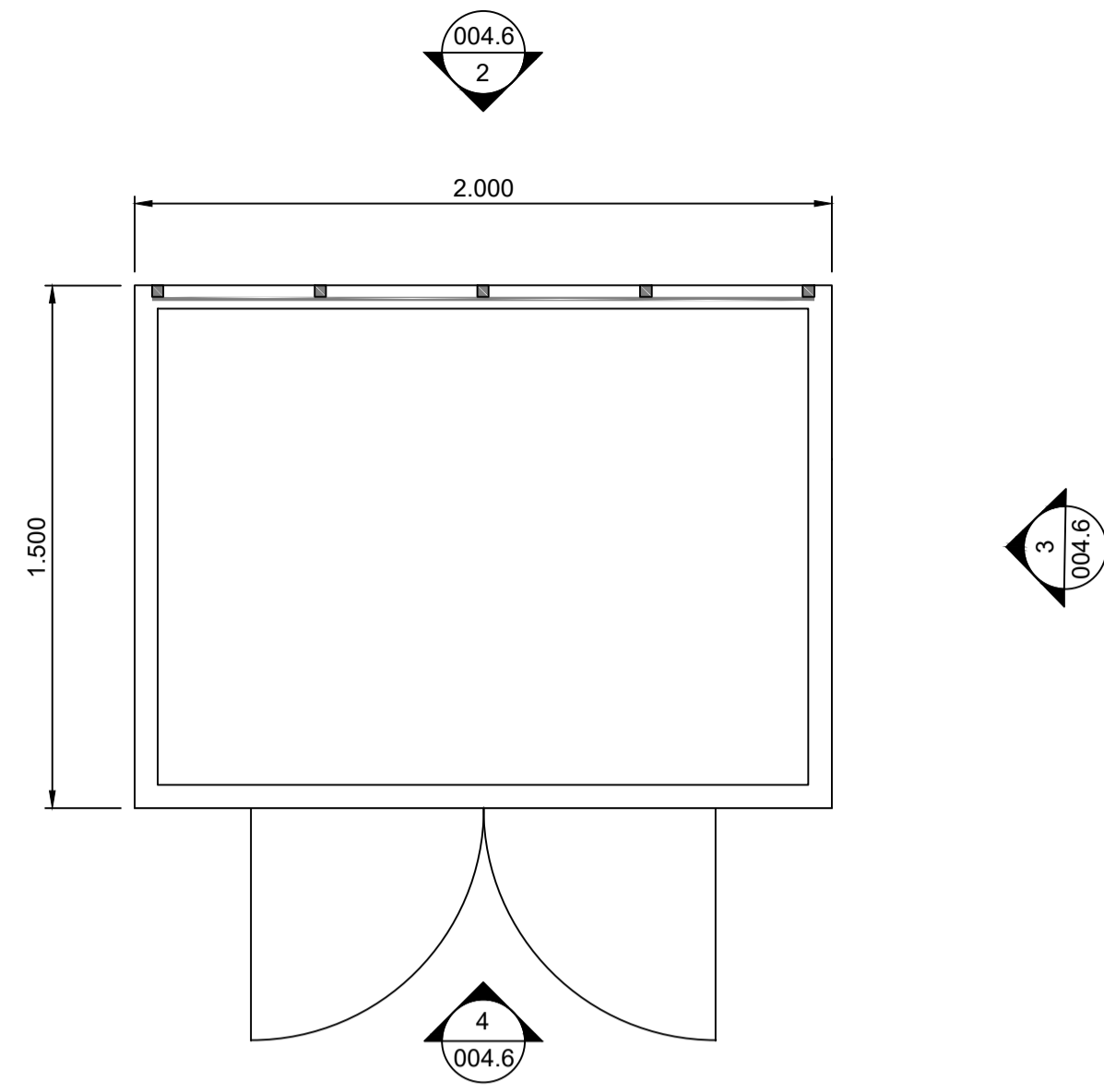
TITLE
Auxiliary Transformer
Plan and Elevations

DISCIPLINE
PLANNING

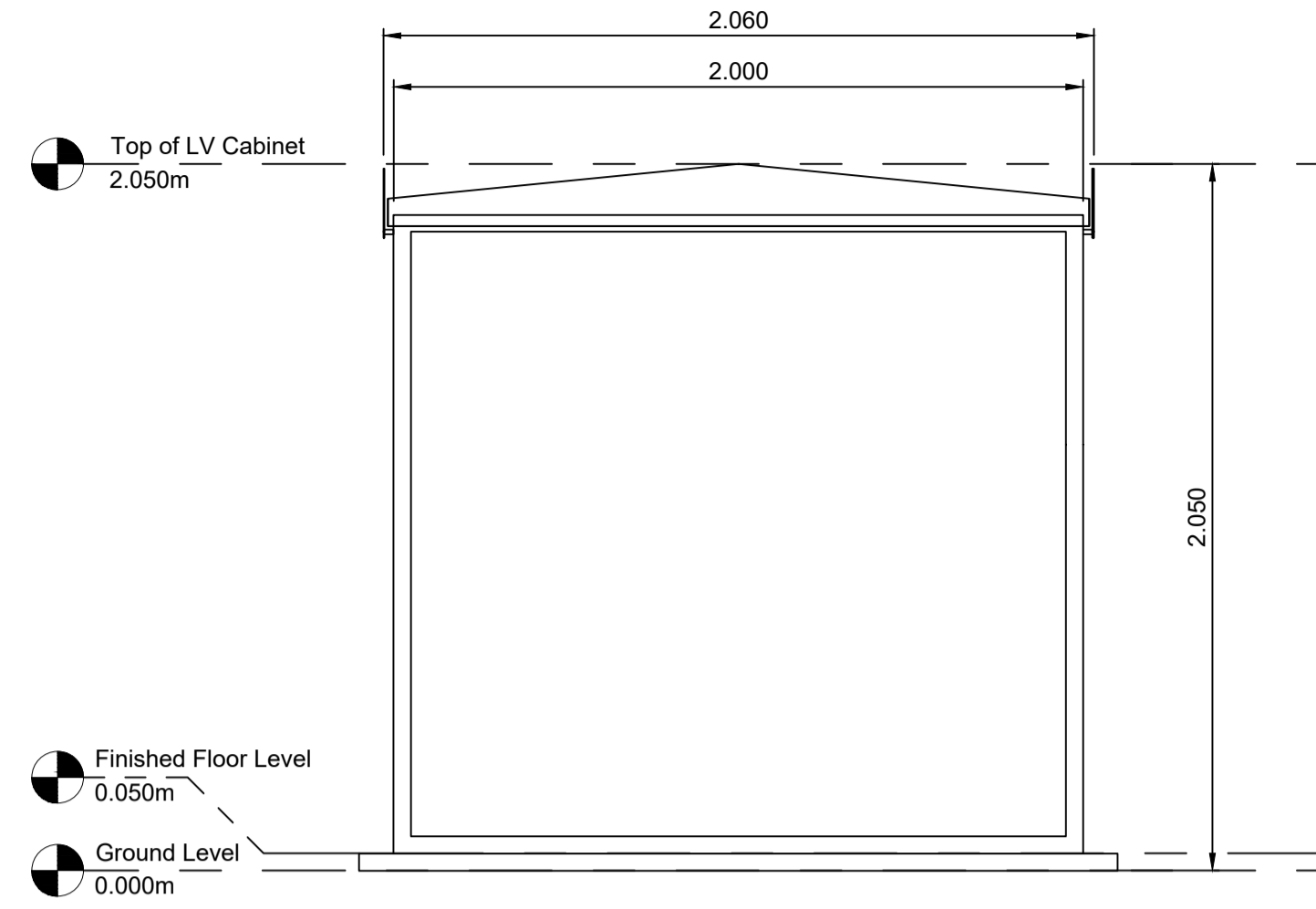
DRAWING STATUS
FOR PLANNING

SCALE	DATE	DRAWN BY	CHECKED BY	APPROVED BY
1:20 @ A1	22/10/2024	WL	JH	ED
PROJECT NO.	DRAWING NO.	REV.		
BTGBFYR01	004.5	01		

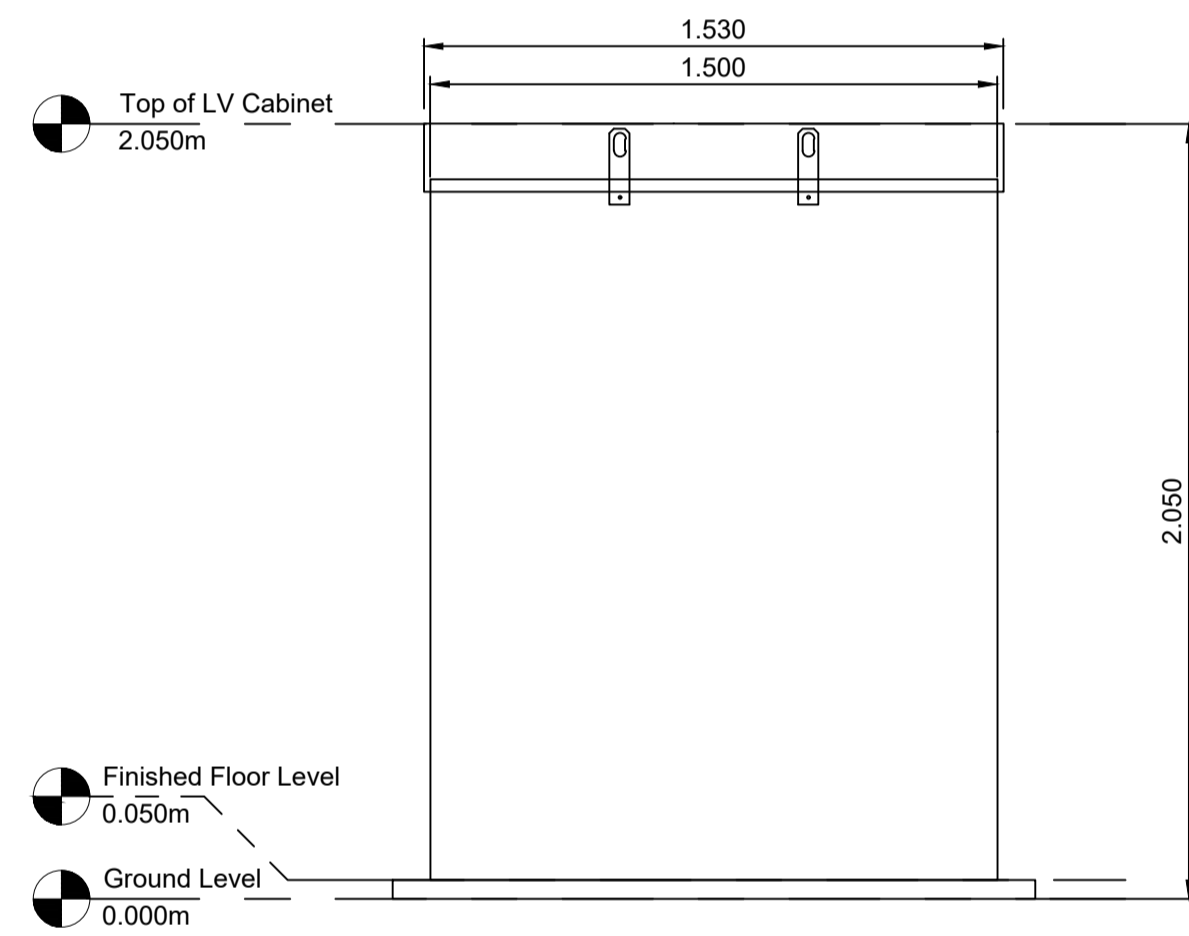




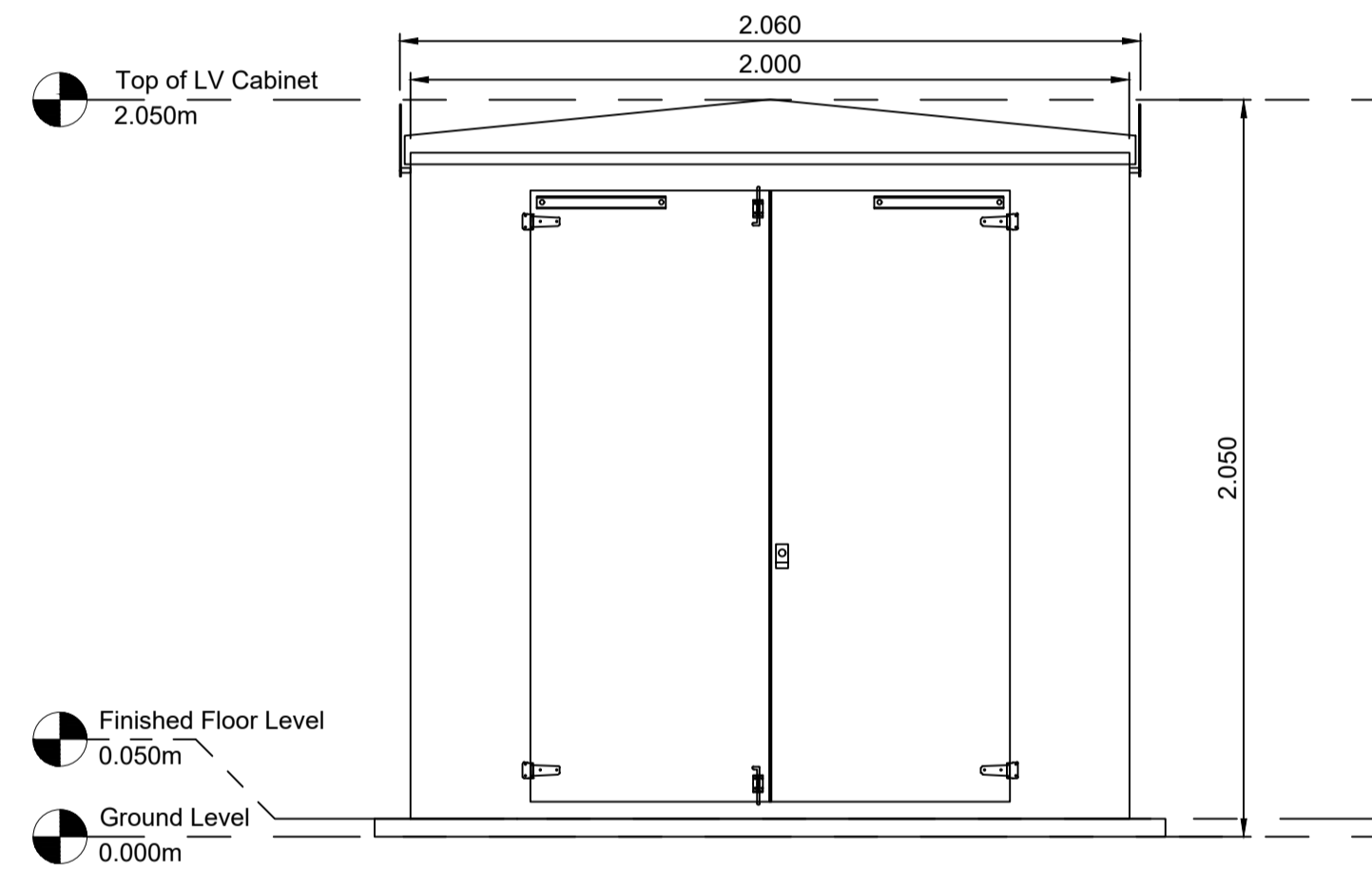
1 LV Cabinet Plan
Scale 1:20 @ A1



2 LV Cabinet North Elevation
Scale 1:20 @ A1




3 LV Cabinet East Elevation
Scale 1:20 @ A1



4 LV Cabinet South Elevation
Scale 1:20 @ A1

Drawing Notes

1. All dimensions are shown in metres unless noted otherwise.
2. Do not scale from this drawing.



1	18/02/2025	Project name amended	WL	ED
0	22/10/2024	LV Cabinet Plan and Elevations - Original	WL	JH
REV	DATE	DESCRIPTION	BY	CHKD

FIELD
Field
Fora Montacute Yards
186 Shoreditch High Street
London
E1 6HU

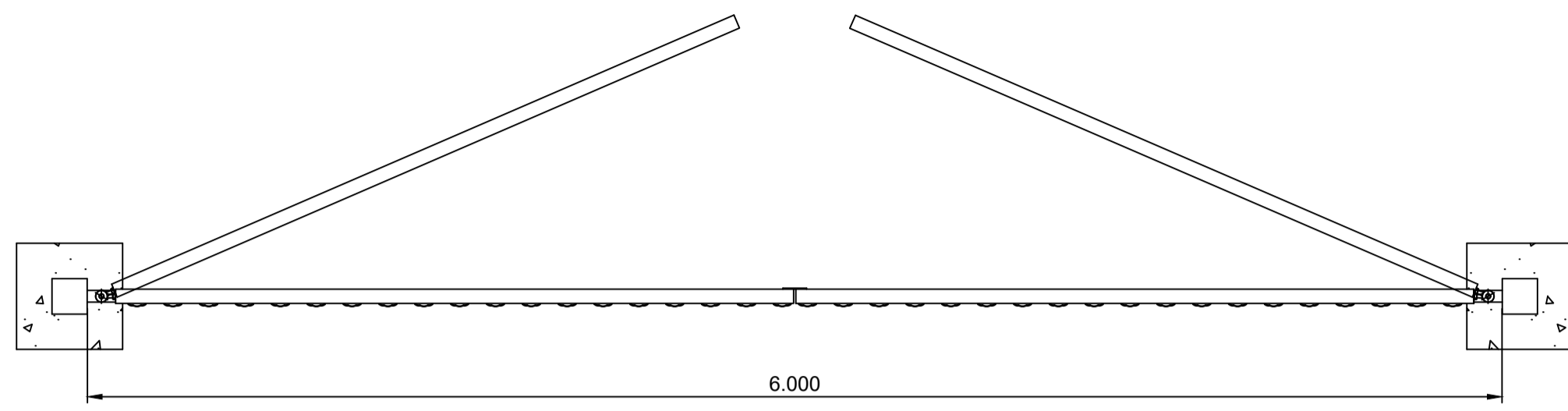
PROJECT
FYRISH BESS

TITLE
LV Cabinet
Plan and Elevations

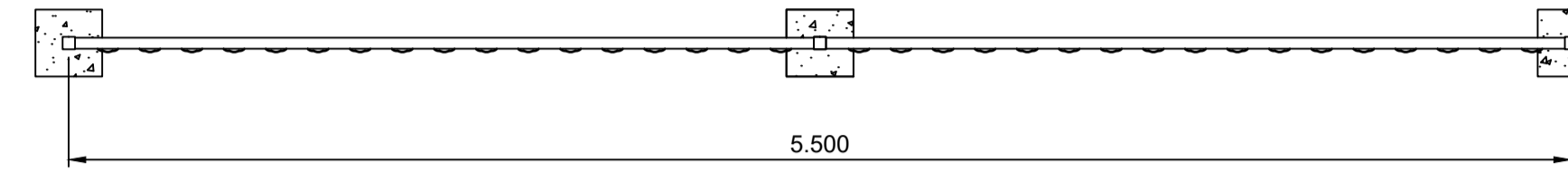
DISCIPLINE
PLANNING

DRAWING STATUS
FOR PLANNING

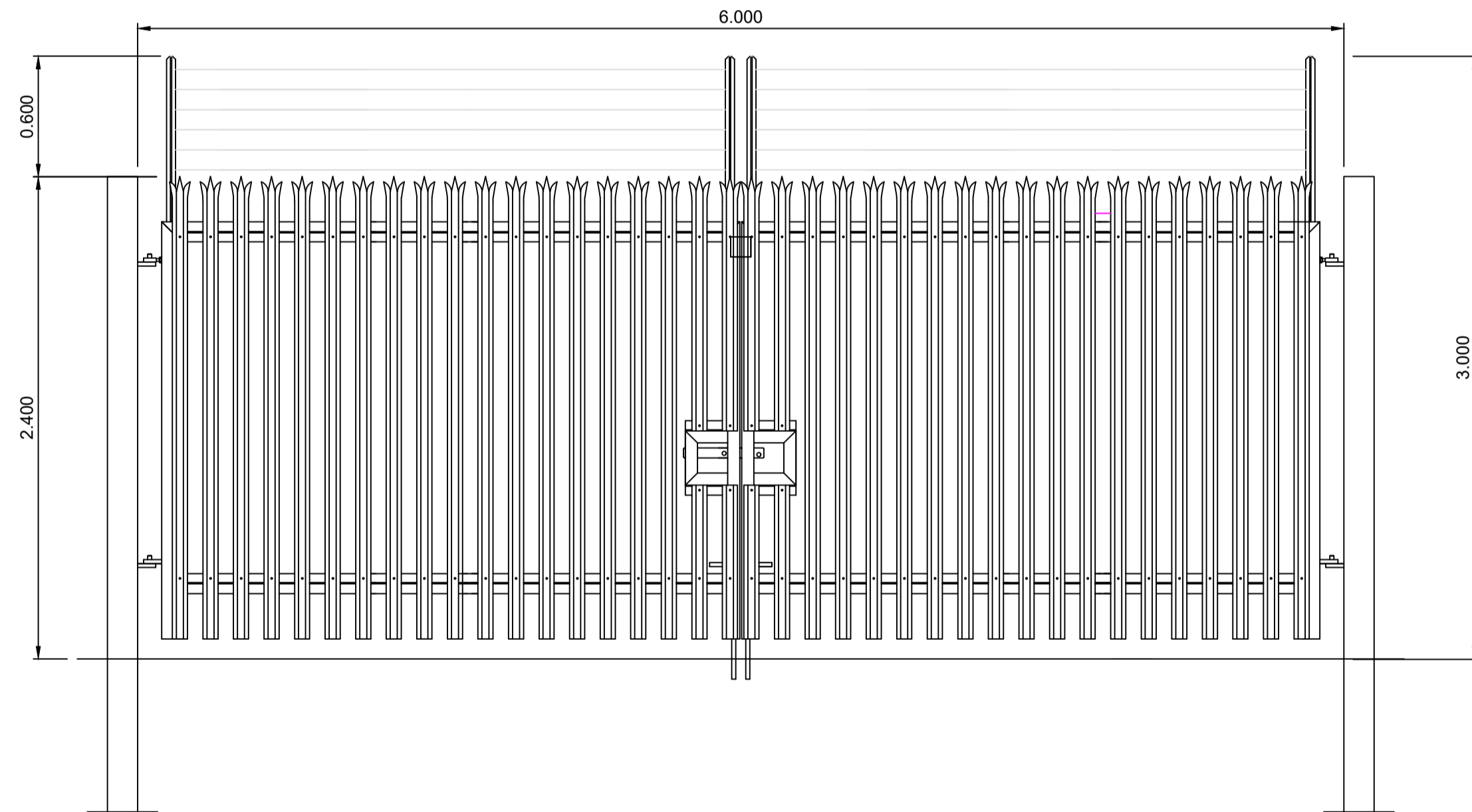
SCALE	DATE	DRAWN BY	CHECKED BY	APPROVED BY
1:20 @ A1	22/10/2024	WL	JH	ED
PROJECT NO.	DRAWING NO.			REV.
BTGBFYR01	004.6			01




1 6 Metre Access Gate Plan
Scale 1:25 @ A1



2 Typical Palisade Fence Plan
Scale 1:25 @ A1



3 6 Metre Access Gate Elevation
Scale 1:25 @ A1



4 Typical Palisade Fence Elevation
Scale 1:25 @ A1

Drawing Notes

1. All dimensions are shown in m unless noted otherwise.
2. Do not scale from this drawing.

REV	DATE	DESCRIPTION	BY	CHKD
01	18/02/2025	PROJECT NAME AMENDED	WL	ED
0	22/10/2024	TYPICAL FENCING PLAN AND ELEVATIONS - ORIGINAL	WL	JH



Field
Fora Montacute Yards
186 Shoreditch High Street
London
E1 6HU

PROJECT
FYRISH BESS


TITLE
TYPICAL FENCING
PLAN AND ELEVATIONS

DISCIPLINE
PLANNING

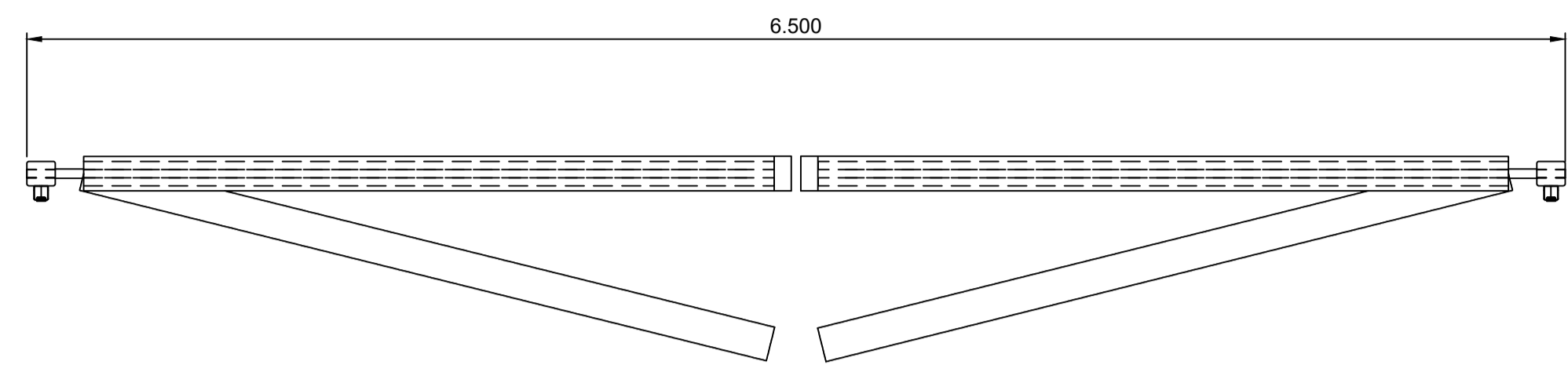
DRAWING STATUS
FOR PLANNING

SCALE	DATE	DRAWN BY	CHECKED BY	APPROVED BY
AS SHOWN	22/10/2024	WL	JH	ED

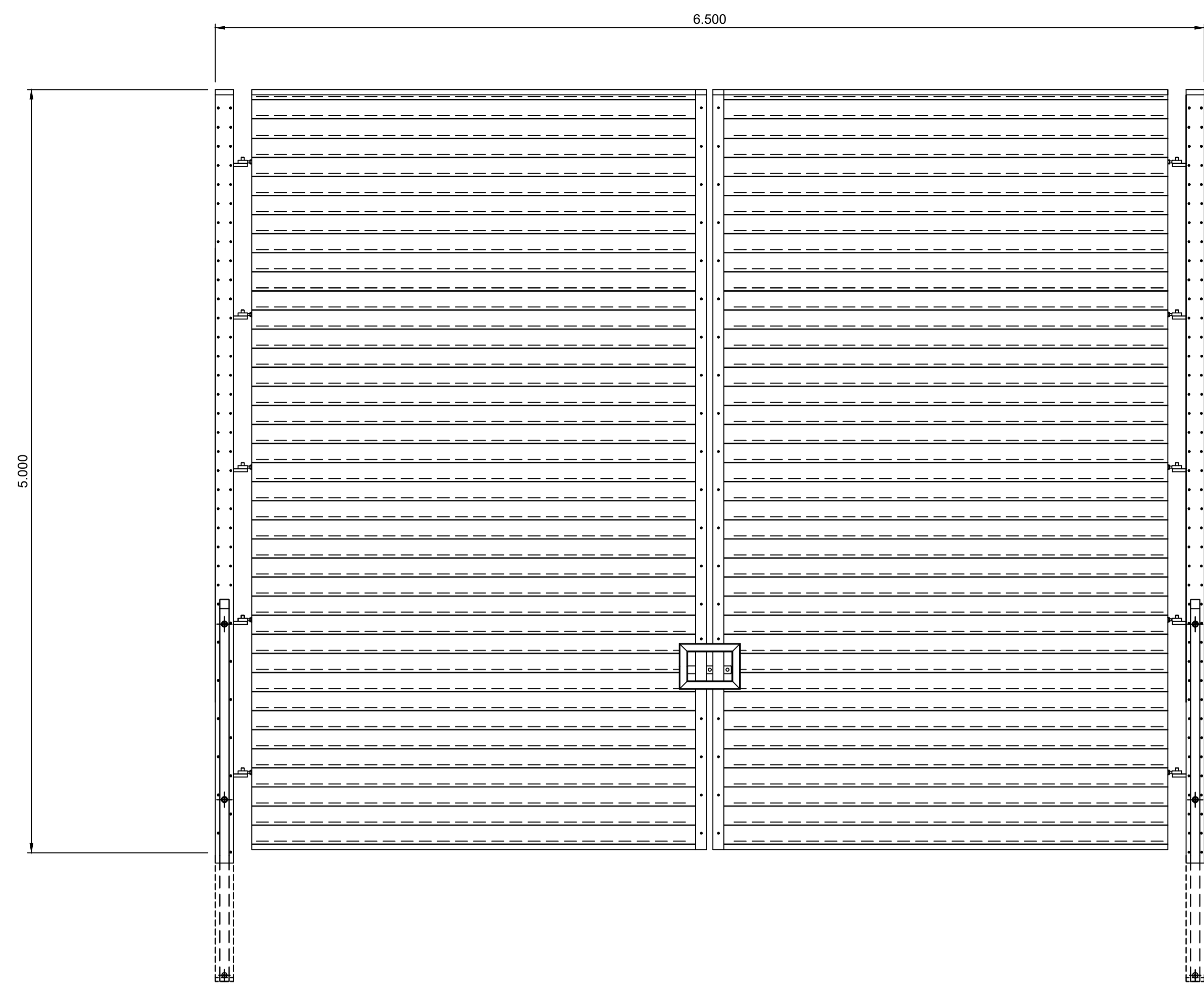
PROJECT NO.	DRAWING NO.	REV.
BTGBFYR01	004.7	01



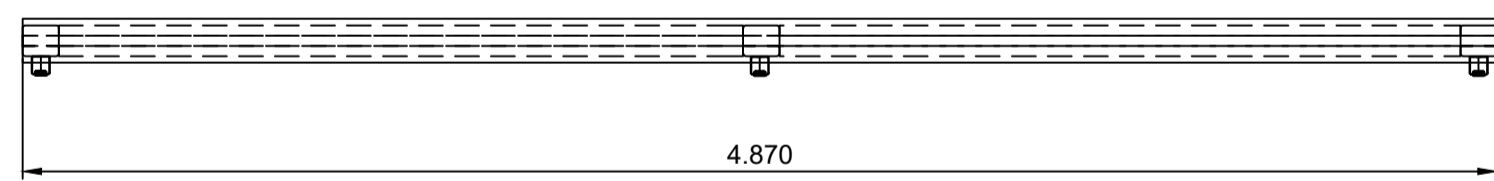
- Drawing Notes**
1. All dimensions are shown in meters unless noted otherwise.
 2. Do not scale from this drawing.
 3. Both Acoustic Fence and Acoustic Gate are shown as 5m. A 4m version of both will be required - refer to drawing 004.7.3



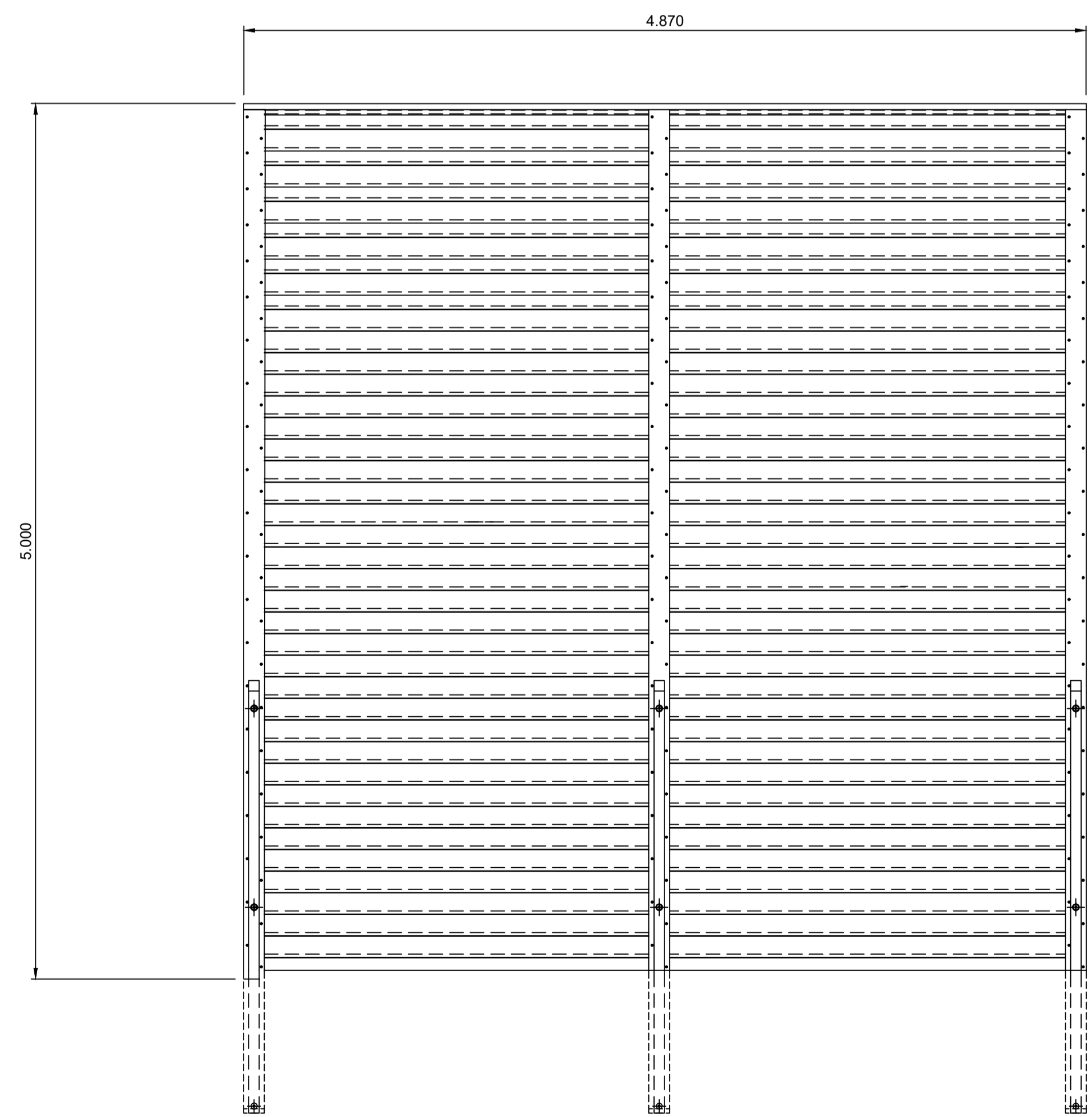
① Acoustic Access Gate Plan
Scale 1:25 @ A1




② Acoustic Access Gate Elevation
Scale 1:25 @ A1



③ Acoustic Fencing Plan
Scale 1:25 @ A1



④ Acoustic Fence Elevation
Scale 1:25 @ A1



REV	DATE	DESCRIPTION	BY	CHKD
01	18/02/2025	PROJECT NAME AMENDED	WL	ED
0	10/02/2025	ACOUSTIC FENCING AND GATE PLAN AND ELEVATIONS - ORIGINAL	WL	JH

FIELD
 Field
 Fora Montacute Yards
 186 Shoreditch High Street
 London
 E1 6HU

PROJECT
 FYRISH BESS

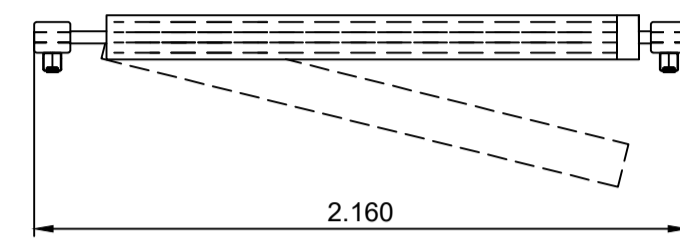
TITLE
 ACOUSTIC FENCING AND GATE
 PLAN AND ELEVATIONS

DISCIPLINE
 PLANNING

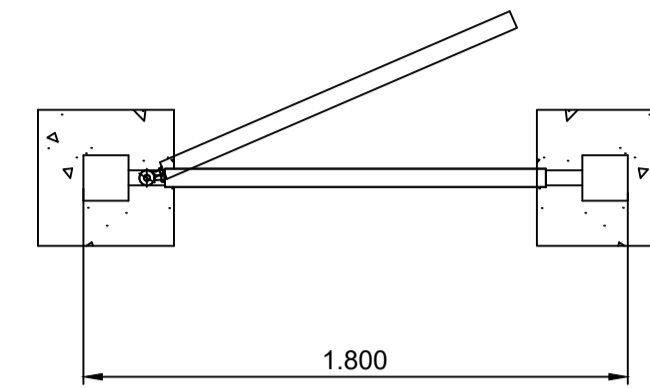
DRAWING STATUS
FOR PLANNING

SCALE	DATE	DRAWN BY	CHECKED BY	APPROVED BY
1:25 @ A1	10/02/2025	WL	JH	ED

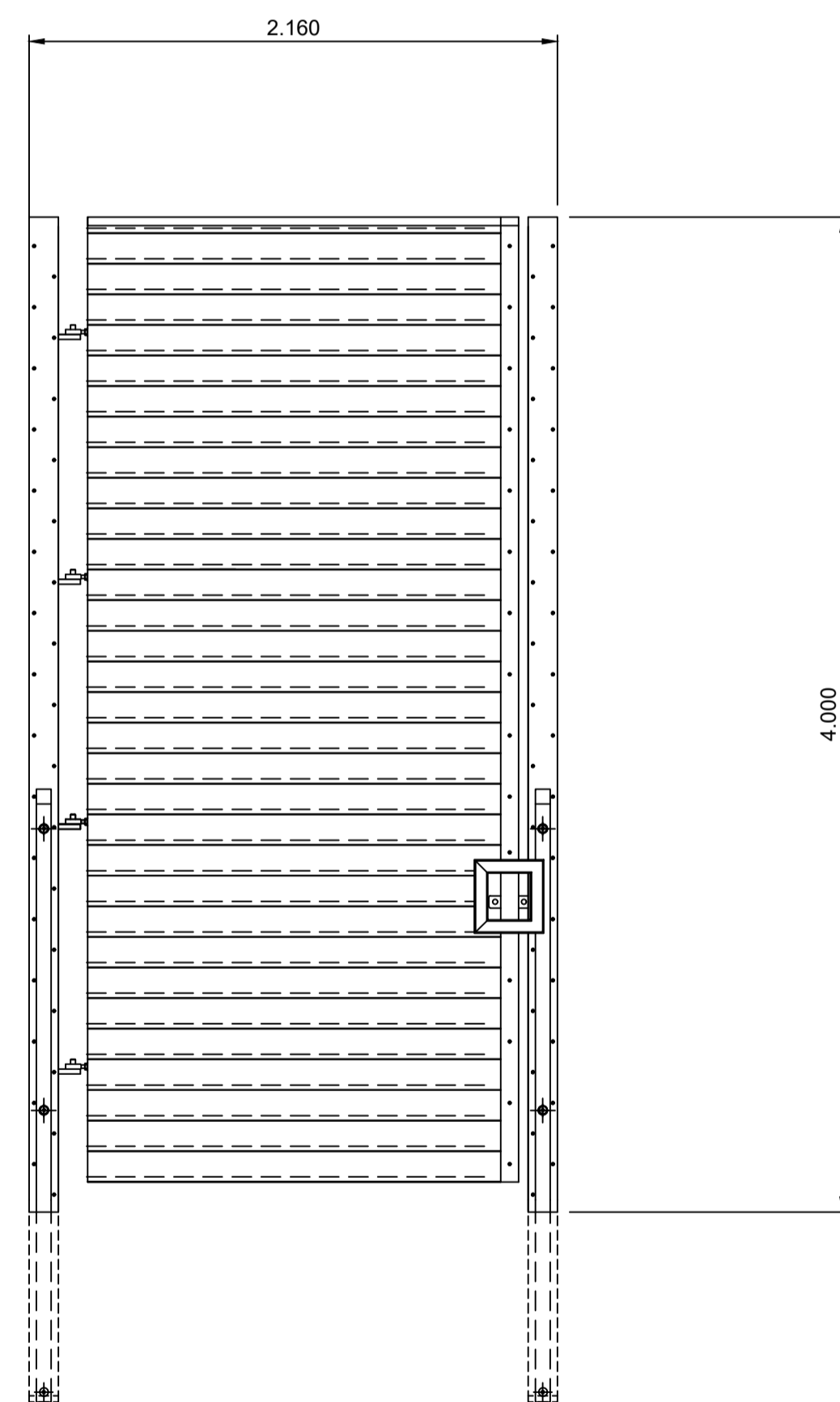
PROJECT NO.	DRAWING NO.	REV.
BTGBFYR01	004.7.1	01



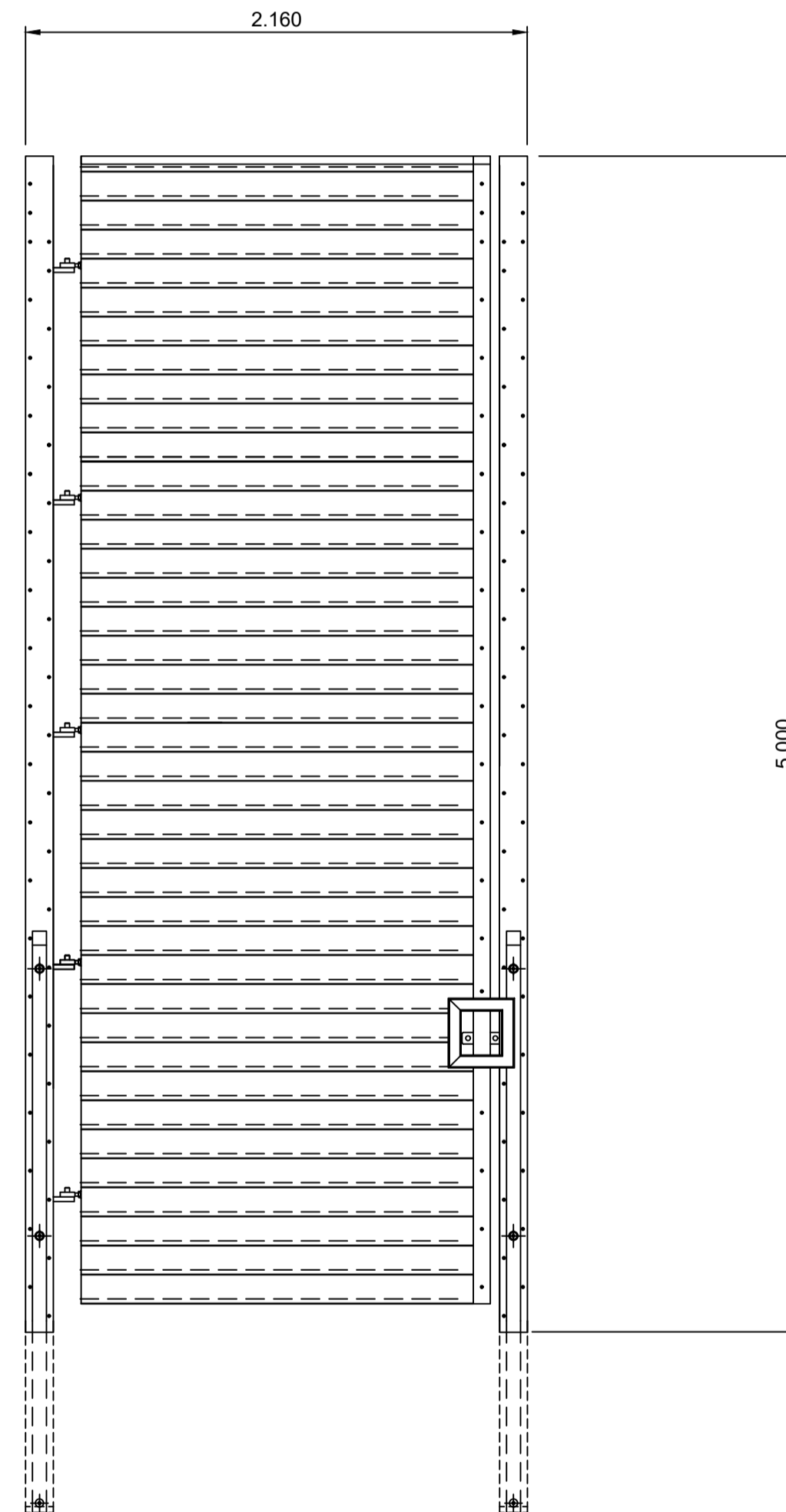
① Acoustic Emergency Access Gate Plan
Scale 1:25 @ A1



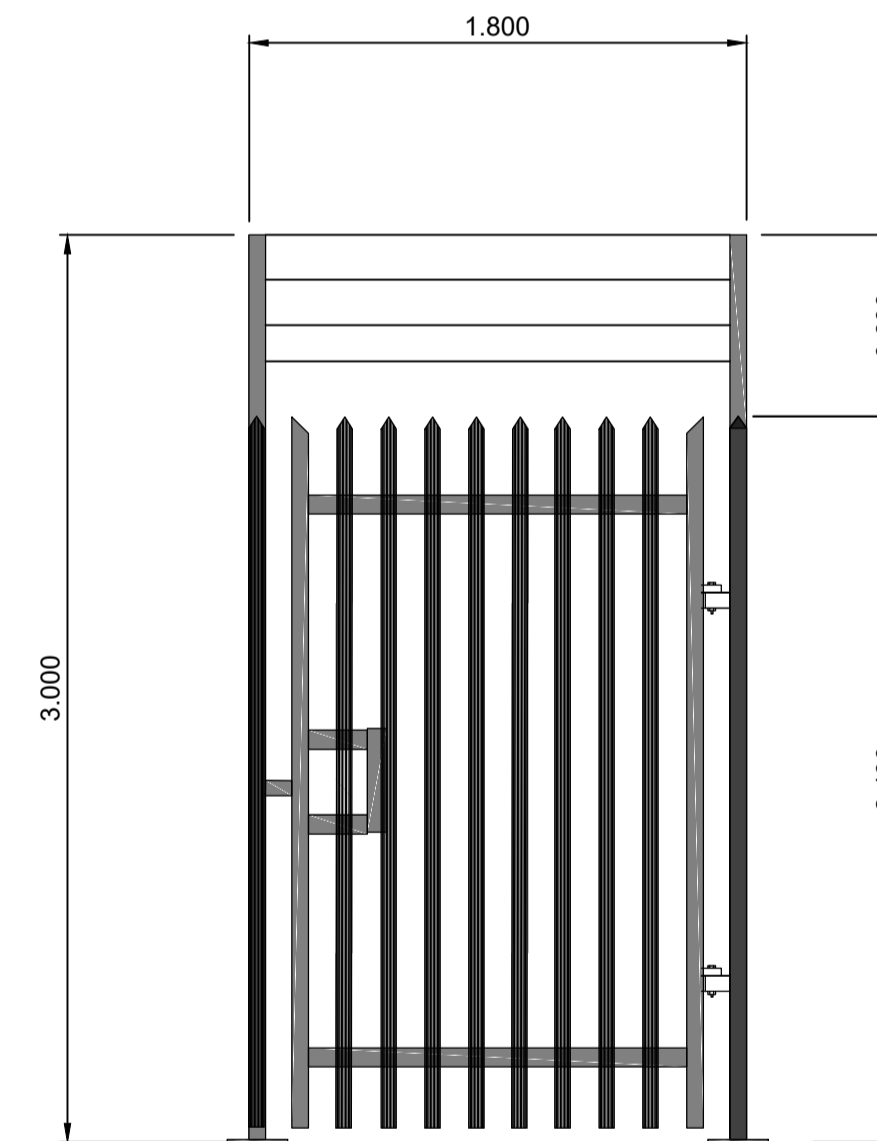
② Palisade Emergency Access Gate Plan
Scale 1:25 @ A1



③ 4m Acoustic Emergency Access Gate Elevation
Scale 1:25 @ A1



④ 5m Acoustic Emergency Access Gate Elevation
Scale 1:25 @ A1



⑤ Palisade Emergency Access Gate Elevation
Scale 1:25 @ A1

Drawing Notes

- All dimensions are shown in meters unless noted otherwise.
- Do not scale from this drawing.

01	18/02/2025	PROJECT NAME AMENDED	WL	ED
0	10/02/2025	EMERGENCY ACCESS GATE PLAN AND ELEVATIONS - ORIGINAL	WL	JH
REV	DATE	DESCRIPTION	BY	CHKD



Field
Fora Montacute Yards
186 Shoreditch High Street
London
E1 6HU


PROJECT
FYRISH BESS

TITLE
EMERGENCY ACCESS GATE
PLAN AND ELEVATIONS

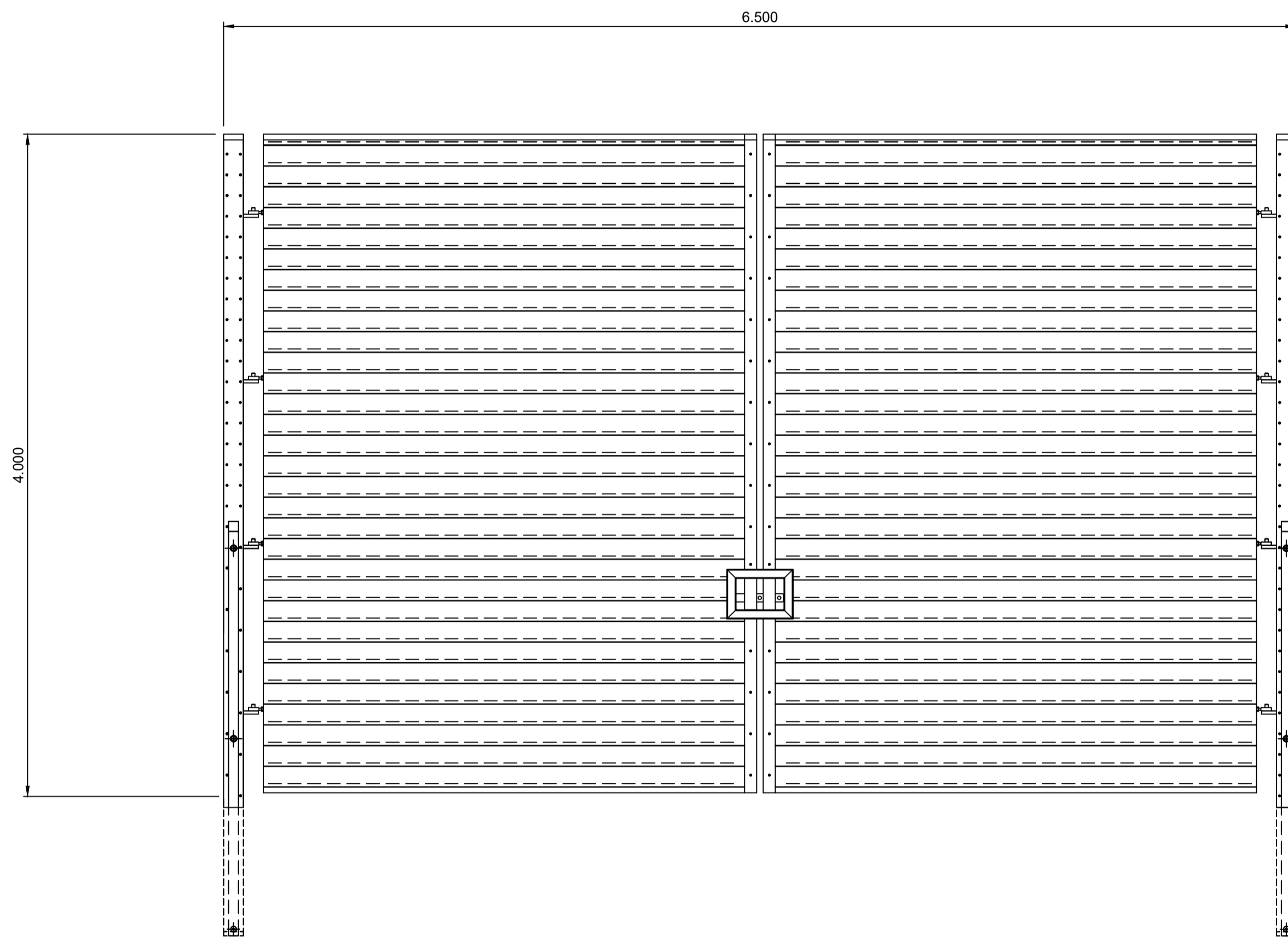
DISCIPLINE
PLANNING

DRAWING STATUS
FOR PLANNING

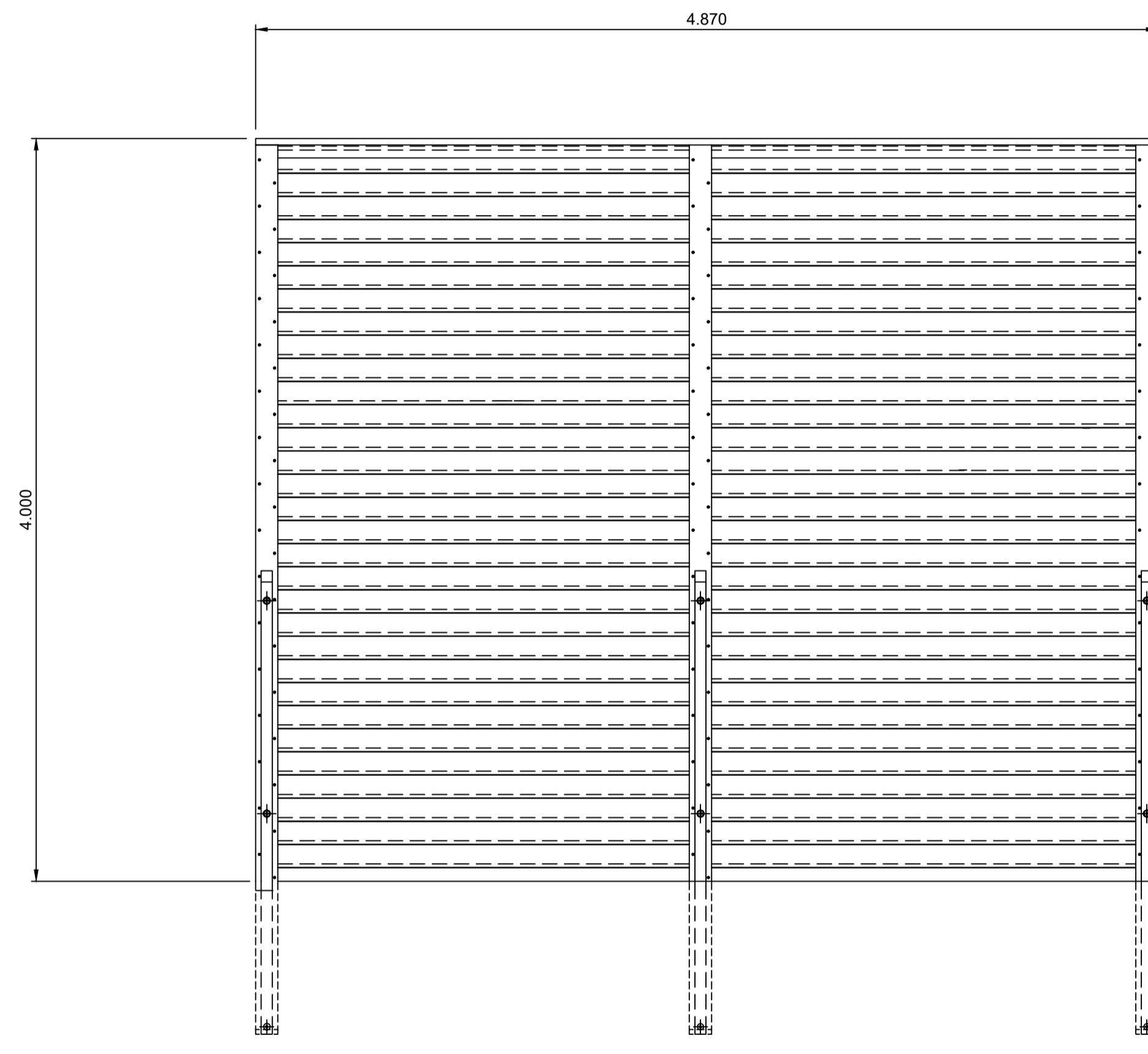
SCALE	DATE	DRAWN BY	CHECKED BY	APPROVED BY
1:25 @ A1	10/02/2025	WL	JH	ED
PROJECT NO.	DRAWING NO.	REV.		
BTGBFYR01	004.7.2	01		




- Drawing Notes**
- All dimensions are shown in meters unless noted otherwise.
 - Do not scale from this drawing.



② 4m Acoustic Access Gate Elevation
Scale 1:25 @ A1



④ 4m Acoustic Fence Elevation
Scale 1:25 @ A1



REV	DATE	DESCRIPTION	BY	CHKD
01	18/02/2025	PROJECT NAME AMENDED	WL	ED
0	10/02/2025	4M ACOUSTIC FENCING AND GATE PLAN AND ELEVATIONS - ORIGINAL	WL	JH

FIELD
Field
Fora Montacute Yards
186 Shoreditch High Street
London
E1 6HU

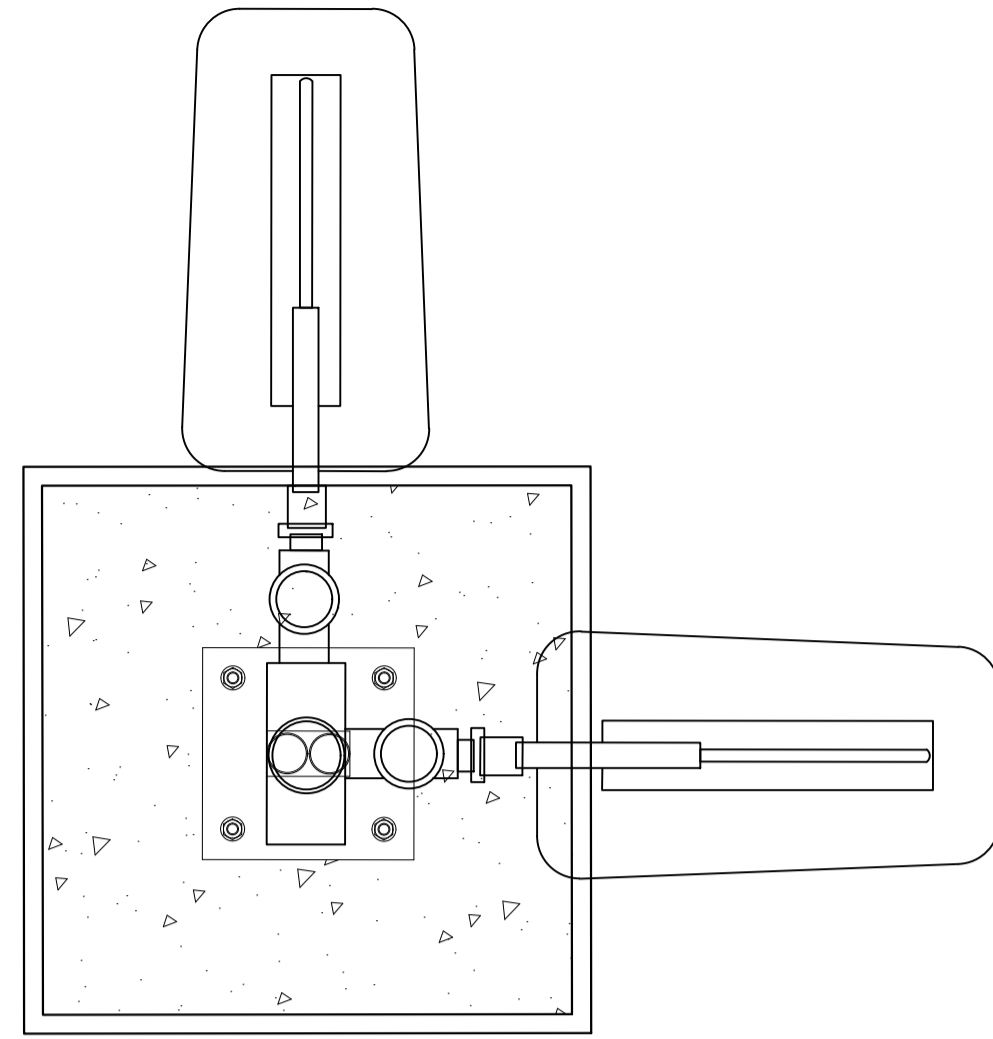
PROJECT
FYRISH BESS

TITLE
4M ACOUSTIC FENCING AND GATE
PLAN AND ELEVATIONS

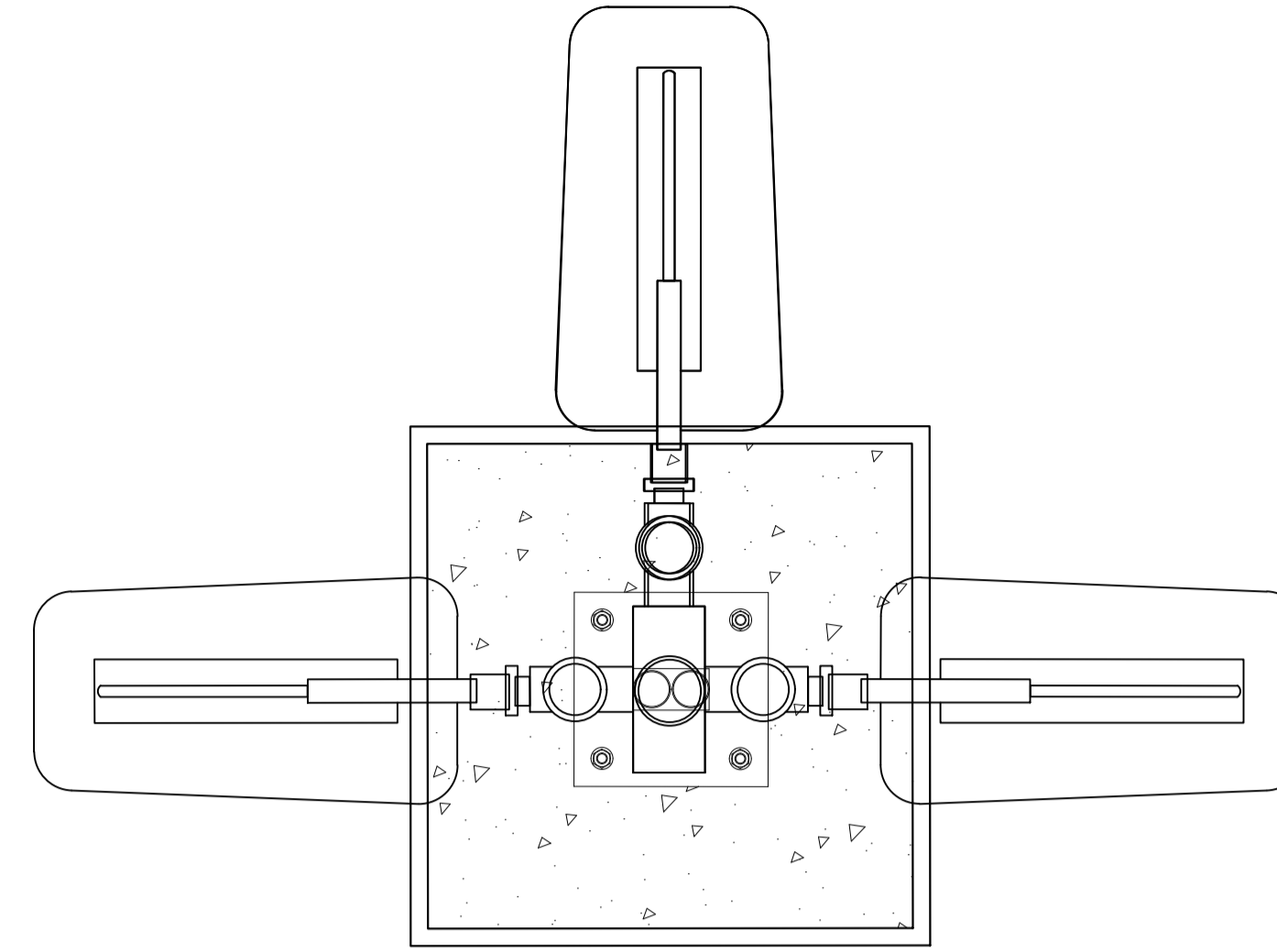
DISCIPLINE
PLANNING

DRAWING STATUS
FOR PLANNING


SCALE	DATE	DRAWN BY	CHECKED BY	APPROVED BY
1:25 @ A1	10/02/2025	WL	JH	ED
PROJECT NO.	DATE	DRAWING NO.	REV.	
BTGBFYR01	10/02/2025	004.7.3	01	



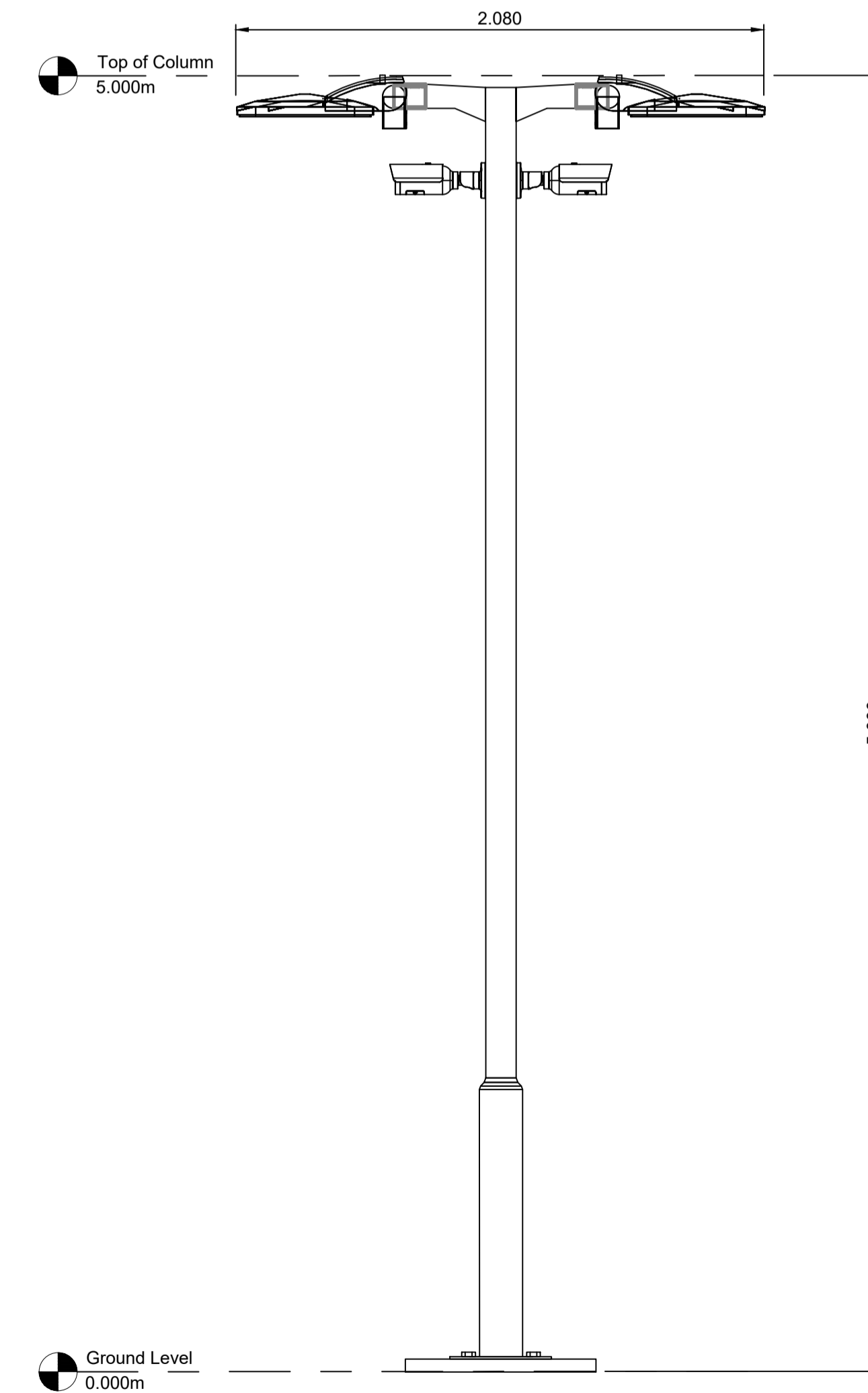
1 CCTV and Lighting Column Plan - Double Bracket
Scale 1:10 @ A1




2 CCTV and Lighting Column Plan - Triple Bracket
Scale 1:10 @ A1



3 CCTV and Lighting Column Elevation - Double Bracket
Scale 1:20 @ A1



4 CCTV and Lighting Column Elevation - Triple Bracket
Scale 1:20 @ A1



Drawing Notes

- All dimensions are shown in m unless noted otherwise.
- Do not scale from this drawing.

01	18/02/2025	PROJECT NAME AMENDED	WL	ED
0	22/10/2024	CCTV AND LIGHTING COLUMNS PLAN AND ELEVATIONS - ORIGINAL	WL	JH
REV	DATE	DESCRIPTION	BY	CHKD

FIELD
Field
Fora Montacute Yards
186 Shoreditch High Street
London
E1 6HU

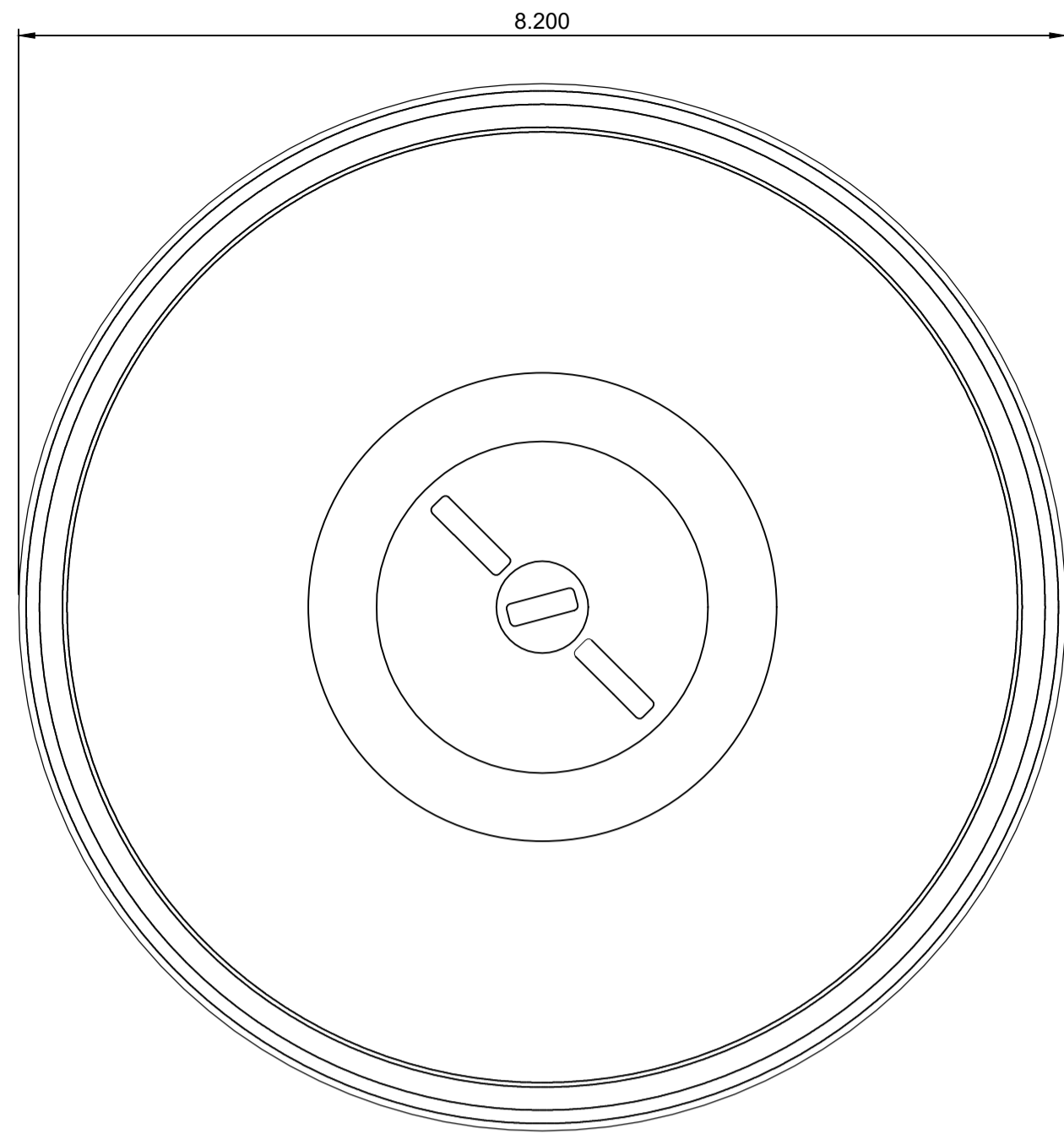
PROJECT
FYRISH BESS

TITLE
CCTV AND LIGHTING COLUMN
PLAN AND ELEVATIONS

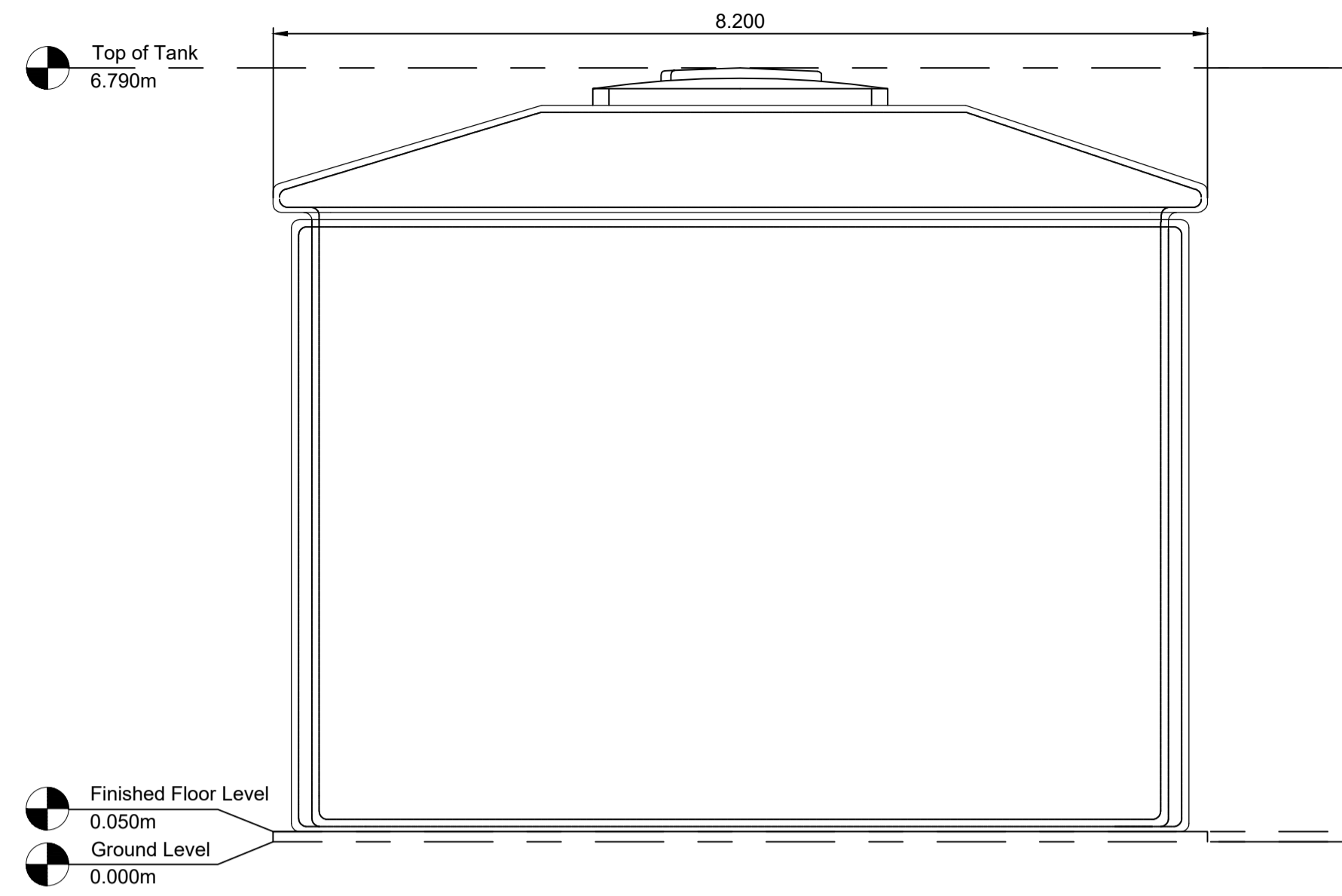
DISCIPLINE
PLANNING

DRAWING STATUS
FOR PLANNING

SCALE	DATE	DRAWN BY	CHECKED BY	APPROVED BY
AS SHOWN	22/10/2024	WL	JH	ED
PROJECT NO.	DRAWING NO.			REV.
BTGBFYR01	004.8			01



1 Fire Water Tank Plan
Scale 1:50 @ A1



2 Fire Water Tank Elevation
Scale 1:50 @ A1

Drawing Notes

- All dimensions are shown in metres unless noted otherwise.
- Scale for planning purposes only.

REV	DATE	DESCRIPTION	BY	CHKD
01	18/02/2025	Project name amended	WL	ED
0	12/02/2025	Fire Water Tank Plan and Elevation - Original	JH	JH

FIELD

Field
Fora Montacute Yards
186 Shoreditch High Street
London
E1 6HU

PROJECT
FYRISH BESS

TITLE
Fire Water Tank
Plan and Elevations

DISCIPLINE
PLANNING

DRAWING STATUS
FOR PLANNING

SCALE	DATE	DRAWN BY	CHECKED BY	APPROVED BY
1:50 @ A1	12/02/2025	WL	JH	ED
PROJECT NO.	DRAWING NO.		REV.	
BTGBFYR01	004.9		01	

