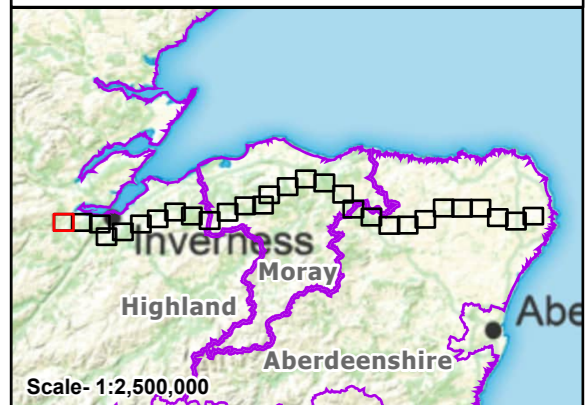


Legend

- Proposed Substation Site Planning Red Line Boundary
- Existing Tower
- Existing OHL
- Development for which Section 37 Consent is Sought**
- Proposed OHL Alignment - 400 kV
- Proposed Tower - 400 kV (with tower number)
- Ancillary Development**
- Tower to be Removed
- OHL to be Removed
- Proposed Conductor Pulling Area (EPZ)
- Existing Access – Upgrade – Good / Fair Condition
- Existing Access – Upgrade – Poor Condition
- Existing Access – Upgrade – Very Poor Condition
- Proposed Access – ATV or Temporary Trackway
- Proposed Access – Permanent
- Proposed Access – Temporary
- Proposed Bellmouth - Permanent
- Proposed Bellmouth - Temporary
- Proposed Bellmouth - Upgrade



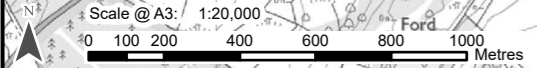
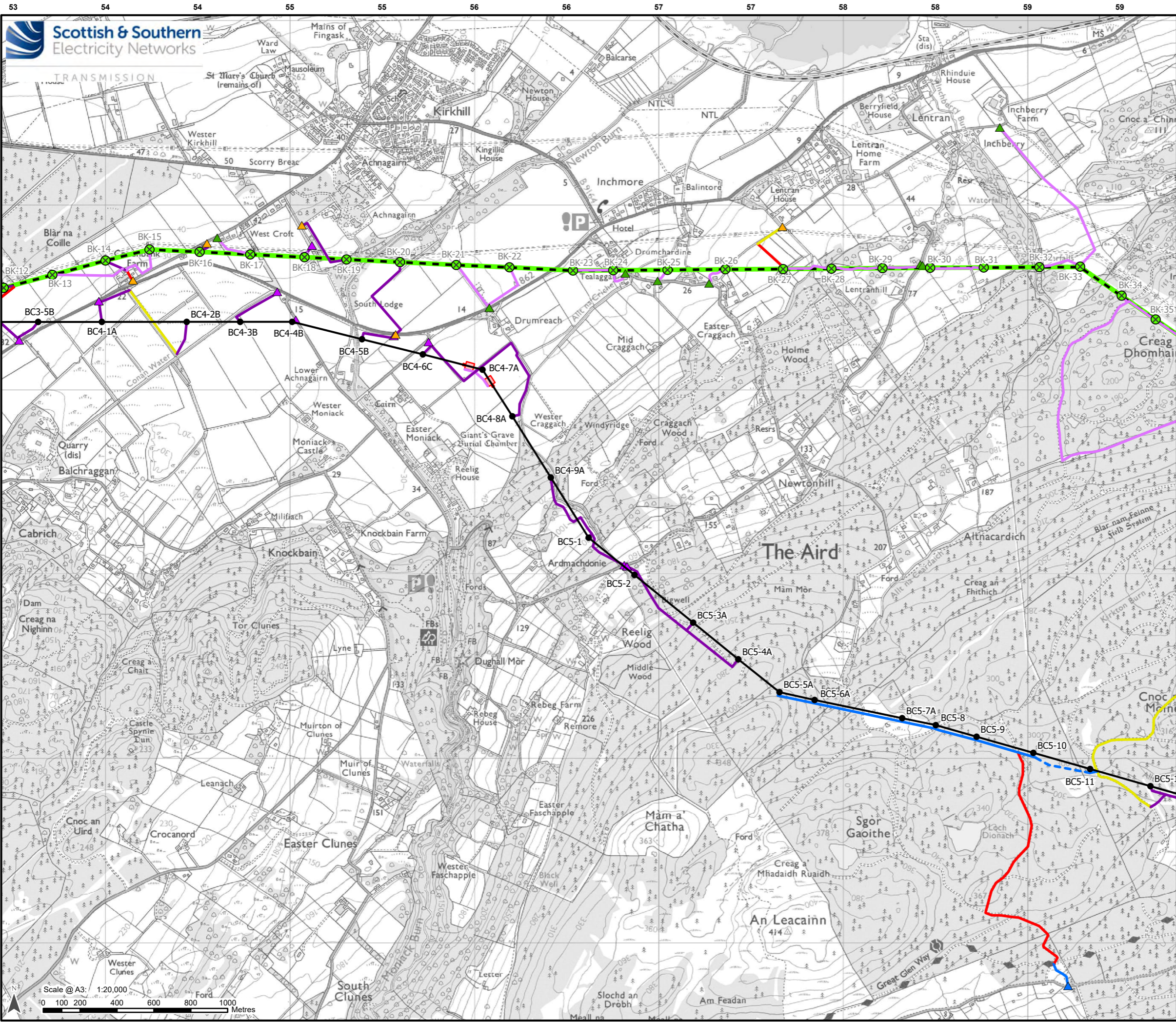
Reproduced by permission of Ordnance Survey. Crown copyright and database right 2025 all rights reserved. Ordnance Survey Licence number AC0000813445. SSEN Transmission take no responsibility for the release or accuracy of latest version Basemaps from Ordnance Survey

Project: Beaulie to Blackhillock to New Deer to Peterhead 400 kV OHL Project

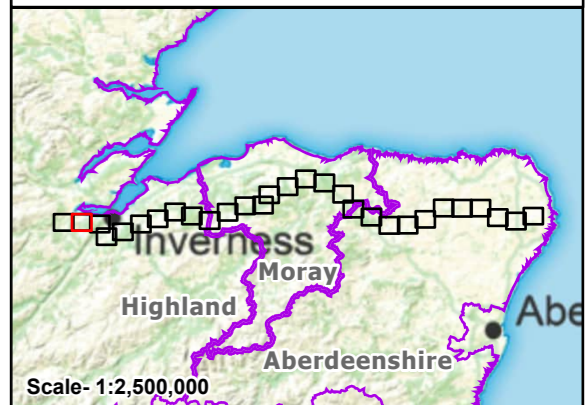
Title: Figure 3.1 - Site Layout Page 1 of 29

Drawn by: MAL Date: 12/09/2025

Drawing: B2P-WSP-DA-70092380-074



- Legend**
- Existing Tower
 - Existing OHL
 - Development for which Section 37 Consent is Sought**
 - Proposed OHL Alignment - 400 kV
 - Proposed Tower - 400 kV (with tower number)
 - Ancillary Development**
 - ⊗ Tower to be Removed
 - OHL to be Removed
 - ▭ Proposed Conductor Pulling Area (EPZ)
 - Existing Access – Upgrade – Good / Fair Condition
 - Existing Access – Upgrade – Very Poor Condition
 - Proposed Access – ATV or Temporary Trackway
 - Proposed Access – Permanent
 - - - Proposed Access – Permanent Floated
 - Proposed Access – Temporary
 - ▲ Proposed Bellmouth - Access Only / ATV
 - ▲ Proposed Bellmouth - Permanent
 - ▲ Proposed Bellmouth - Temporary
 - ▲ Proposed Bellmouth - Upgrade



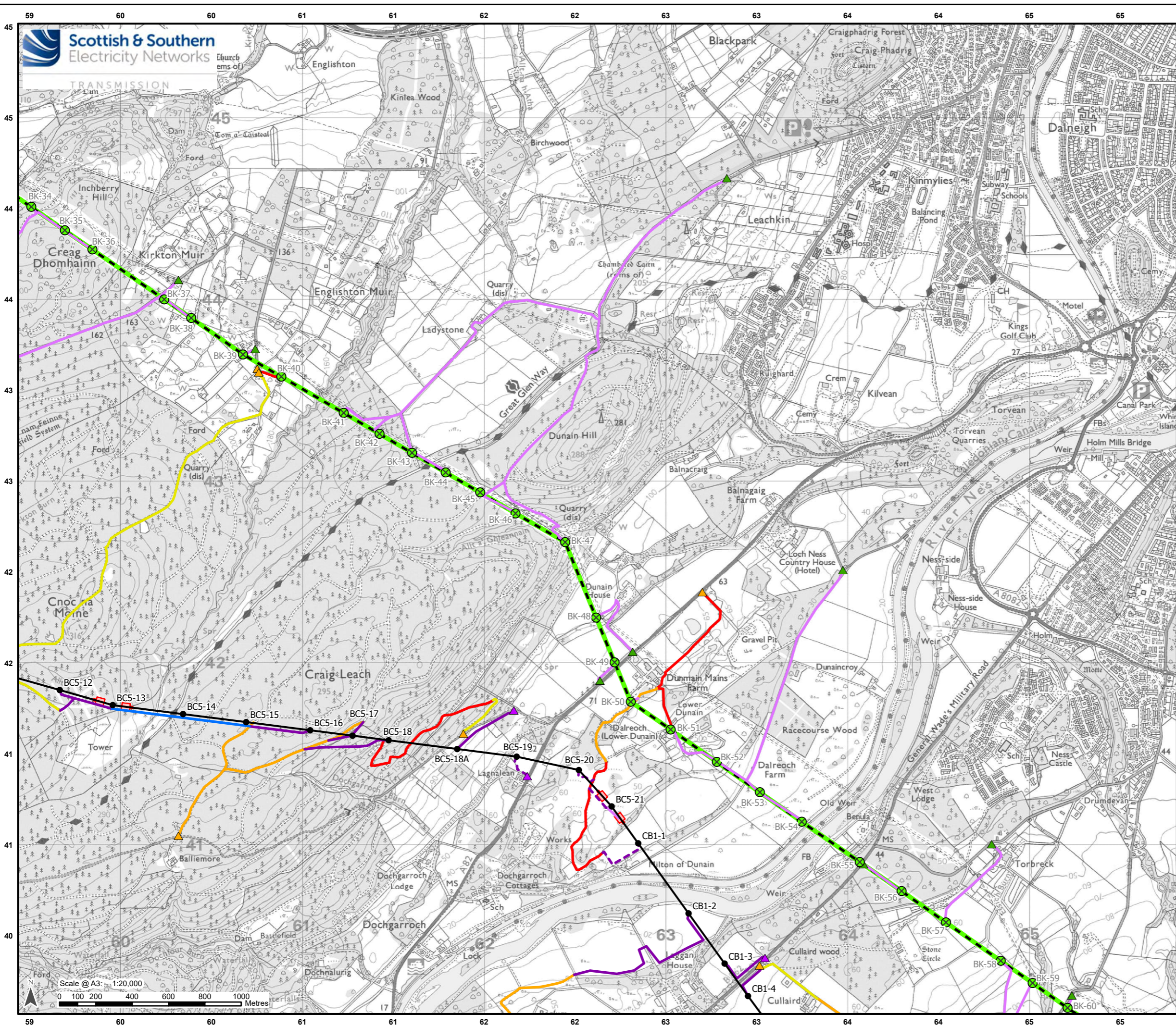
Reproduced by permission of Ordnance Survey. Crown copyright and database right 2025 all rights reserved. Ordnance Survey Licence number AC0000813445. SSEN Transmission take no responsibility for the release or accuracy of latest version Basemaps from Ordnance Survey

Project: Beauty to Blackhillock to New Deer to Peterhead 400 kV OHL Project

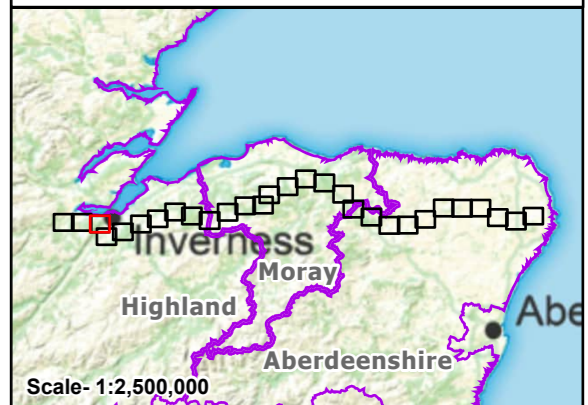
Title: Figure 3-1 - Site Layout Page 2 of 29

Drawn by: MAL Date: 12/09/2025

Drawing: B2P-WSP-DA-70092380-074



- Legend**
- Existing Tower
 - Existing OHL
 - Development for which Section 37 Consent is Sought**
 - Proposed OHL Alignment - 400 kV
 - Proposed Tower - 400 kV (with tower number)
 - Ancillary Development**
 - Tower to be Removed
 - OHL to be Removed
 - Proposed Conductor Pulling Area (EPZ)
 - Existing Access – Upgrade – Good / Fair Condition
 - Existing Access – Upgrade – Poor Condition
 - Existing Access – Upgrade – Very Poor Condition
 - Proposed Access – ATV or Temporary Trackway
 - Proposed Access – Permanent
 - Proposed Access – Temporary
 - Proposed Access – Temporary Floated
 - ▲ Proposed Bellmouth - Access Only / ATV
 - ▲ Proposed Bellmouth - Temporary
 - ▲ Proposed Bellmouth - Upgrade



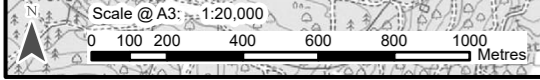
Reproduced by permission of Ordnance Survey. Crown copyright and database right 2025 all rights reserved. Ordnance Survey Licence number AC0000813445. SSEN Transmission take no responsibility for the release or accuracy of latest version Basemaps from Ordnance Survey

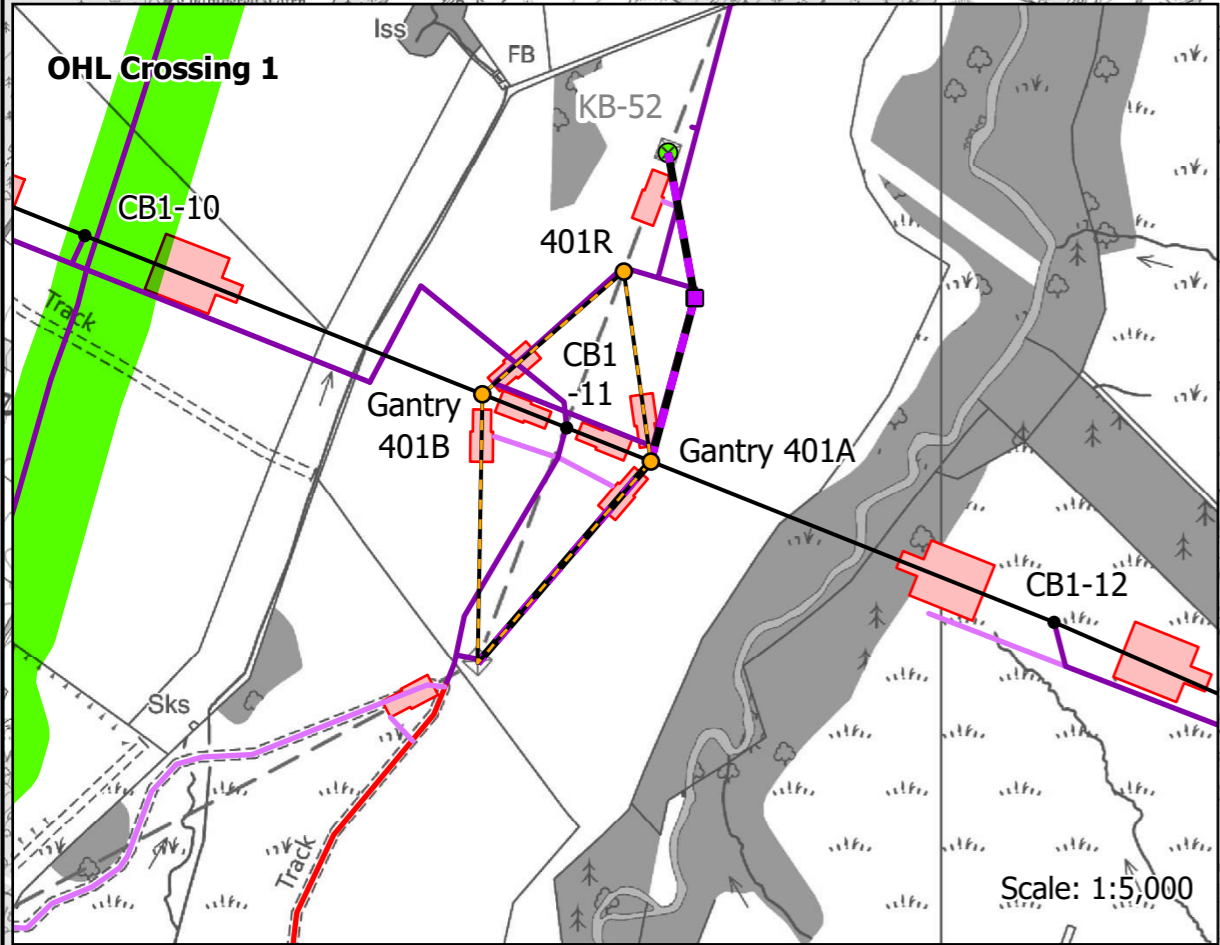
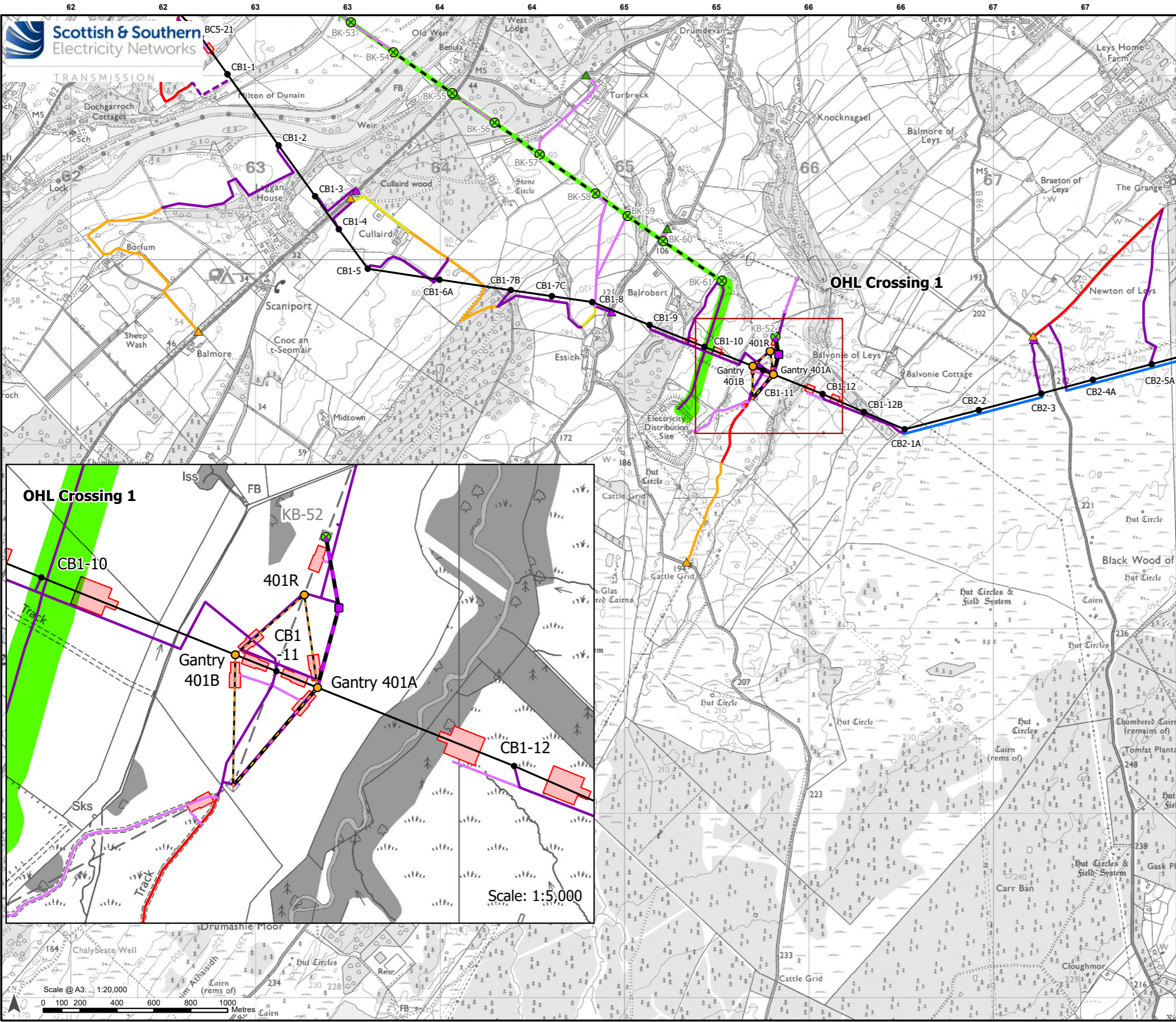
Project: Beaulieu to Blackhillock to New Deer to Peterhead 400 kV OHL Project

Title: Figure 3-1 - Site Layout
Page 3 of 29

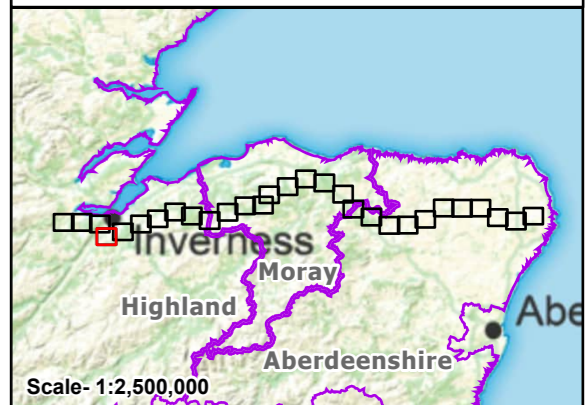
Drawn by: MAL Date: 12/09/2025

Drawing: B2P-WSP-DA-70092380-074





- ### Legend
- Existing Tower
 - Existing OHL
 - Development for which Section 37 Consent is Sought**
 - Proposed OHL Alignment - 400 kV
 - Temporary OHL Diversion
 - Proposed Alignment - Existing OHL Works (275 kV Realignment and Crossings)
 - Proposed Tower - 400 kV (with tower number)
 - Proposed Tower - Existing OHL Works (275 kV Realignment and Crossing)
 - Proposed Tower - Temporary
 - Ancillary Development**
 - ⊗ Tower to be Removed
 - OHL to be Removed
 - Cable to be Removed
 - Proposed Conductor Pulling Area (EPZ)
 - Existing Access – Upgrade – Good / Fair Condition
 - Existing Access – Upgrade – Poor Condition
 - Existing Access – Upgrade – Very Poor Condition
 - Proposed Access – ATV or Temporary Trackway
 - Proposed Access – Permanent
 - Proposed Access – Temporary
 - Proposed Access – Temporary Floated
 - ▲ Proposed Bellmouth - Access Only / ATV
 - ▲ Proposed Bellmouth - Temporary
 - ▲ Proposed Bellmouth - Upgrade



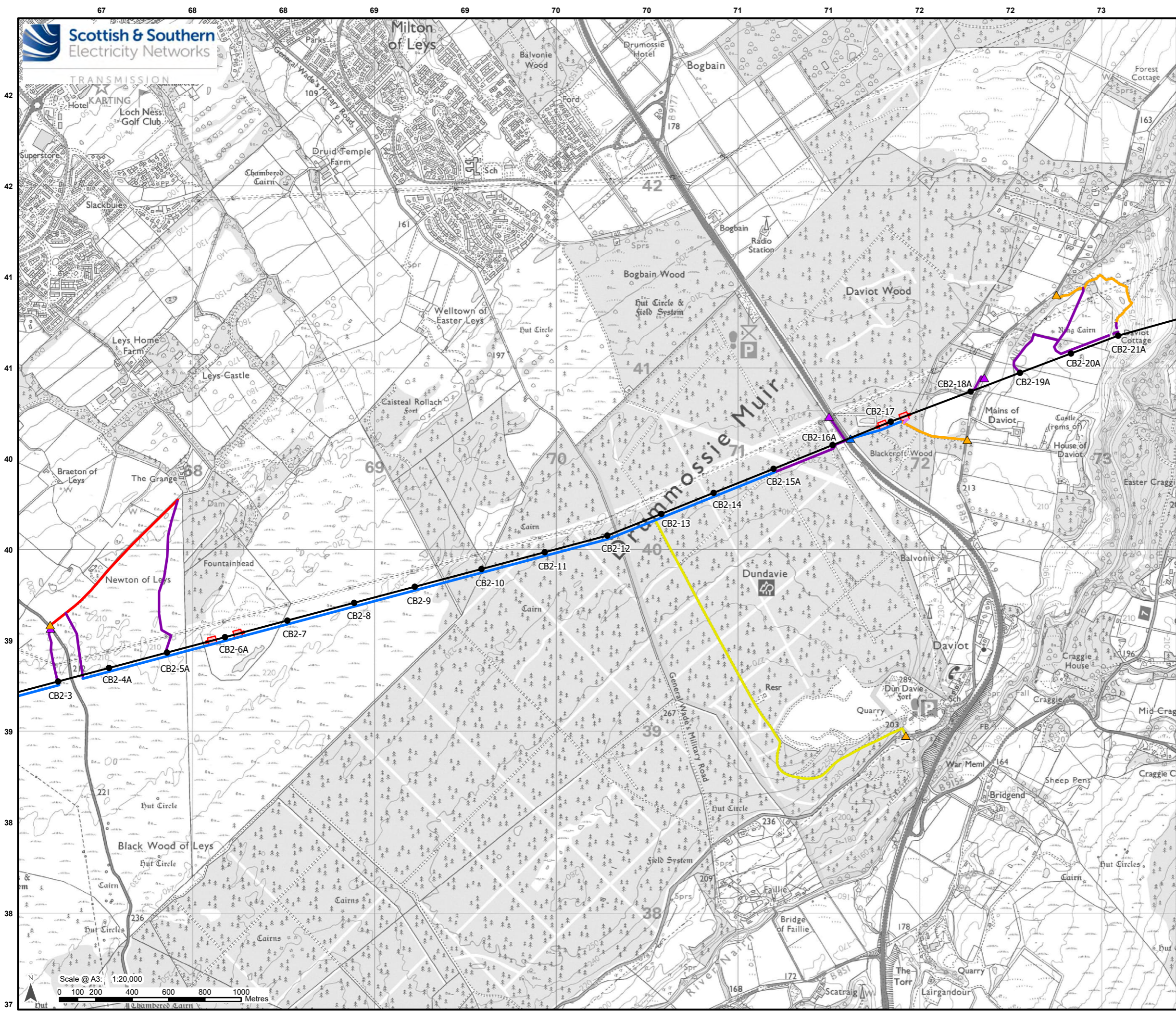
Reproduced by permission of Ordnance Survey. Crown copyright and database right 2025 all rights reserved. Ordnance Survey Licence number AC0000813445. **SSEN Transmission take no responsibility for the release or accuracy of latest version Basemaps from Ordnance Survey**

Project: Beauty to Blackhillock to New Deer to Peterhead 400 kV OHL Project

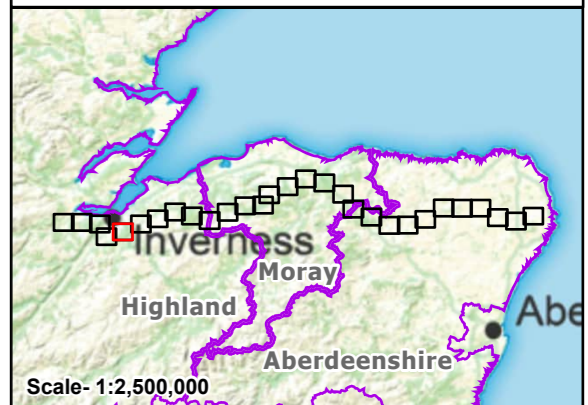
Title: Figure 3.1 - Site Layout Page 4 of 29

Drawn by: MAL Date: 12/09/2025

Drawing: B2P-WSP-DA-70092380-074



- Legend**
- Existing Tower
 - Existing OHL
 - Development for which Section 37 Consent is Sought**
 - Proposed OHL Alignment - 400 kV
 - Proposed Tower - 400 kV (with tower number)
 - Ancillary Development**
 - ▭ Proposed Conductor Pulling Area (EPZ)
 - Existing Access – Upgrade – Good / Fair Condition
 - Existing Access – Upgrade – Poor Condition
 - Existing Access – Upgrade – Very Poor Condition
 - Proposed Access – ATV or Temporary Trackway
 - Proposed Access – Permanent
 - Proposed Access – Temporary
 - Proposed Access – Temporary Floated
 - ▲ Proposed Bellmouth - Permanent
 - ▲ Proposed Bellmouth - Temporary
 - ▲ Proposed Bellmouth - Upgrade



Reproduced by permission of Ordnance Survey.
Crown copyright and database right 2025 all rights reserved.
Ordnance Survey Licence number AC0000813445.
SSEN Transmission take no responsibility for the release or accuracy of latest version Basemaps from Ordnance Survey

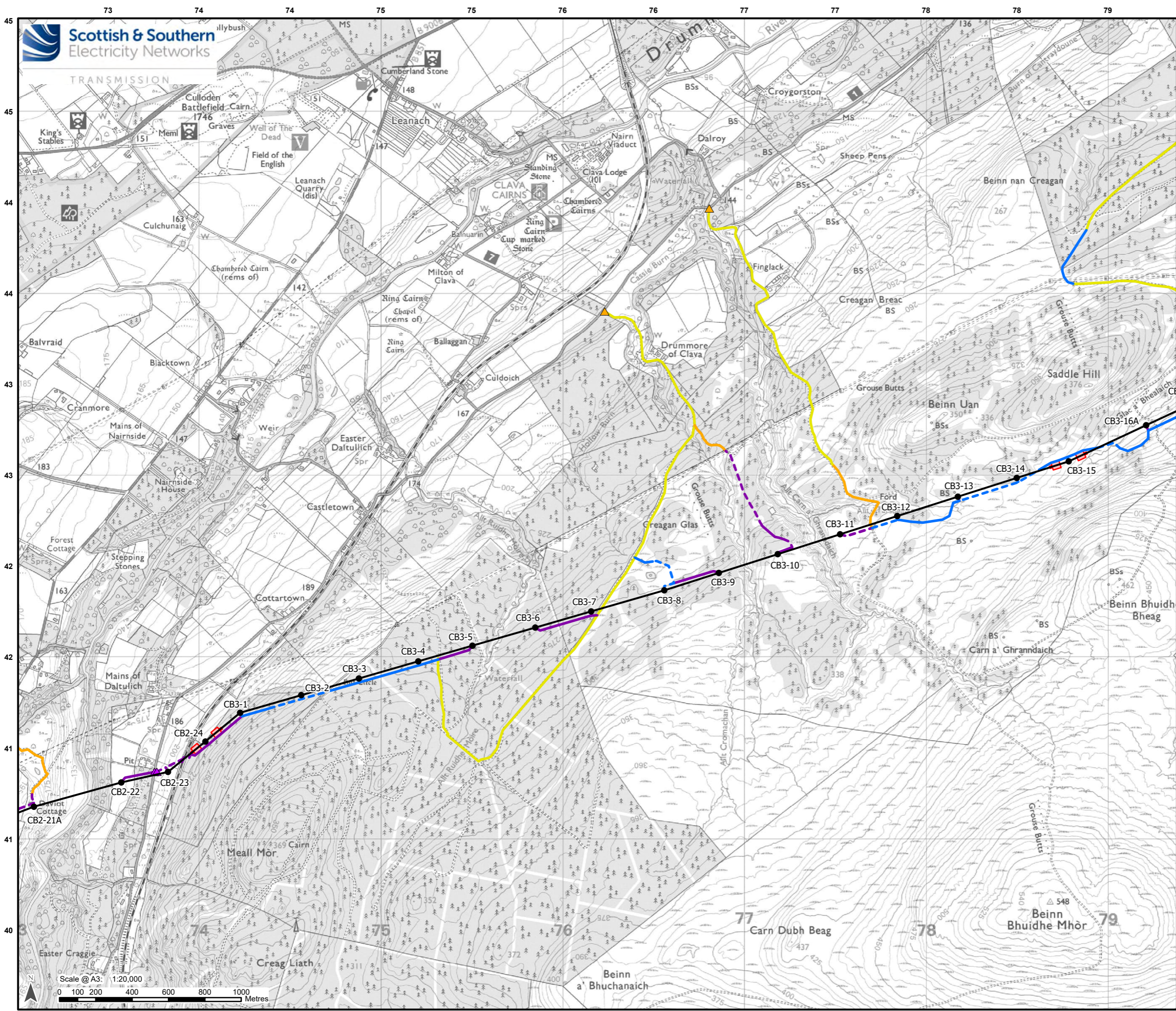
Project: Beauly to Blackhillock to New Deer to Peterhead 400 kV OHL Project

Title: Figure 3.1 - Site Layout
Page 5 of 29

Drawn by: MAL Date: 12/09/2025

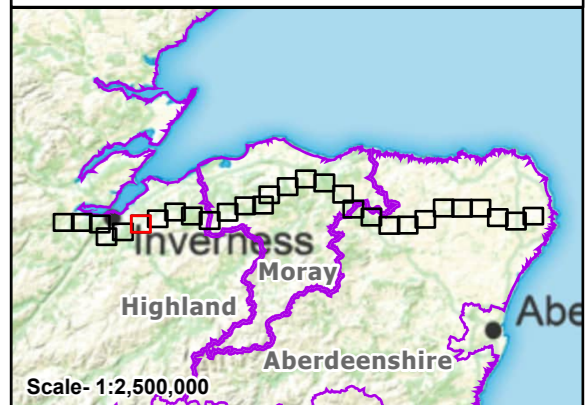
Drawing: B2P-WSP-DA-70092380-074





Legend

- Existing Tower
- Existing OHL
- Development for which Section 37 Consent is Sought**
- Proposed OHL Alignment - 400 kV
- Proposed Tower - 400 kV (with tower number)
- Ancillary Development**
- ▭ Proposed Conductor Pulling Area (EPZ)
- Existing Access – Upgrade – Good / Fair Condition
- Existing Access – Upgrade – Poor Condition
- Proposed Access – Permanent
- - - Proposed Access – Permanent Floated
- Proposed Access – Temporary
- - - Proposed Access – Temporary Floated
- ▲ Proposed Bellmouth - Temporary
- ▲ Proposed Bellmouth - Upgrade



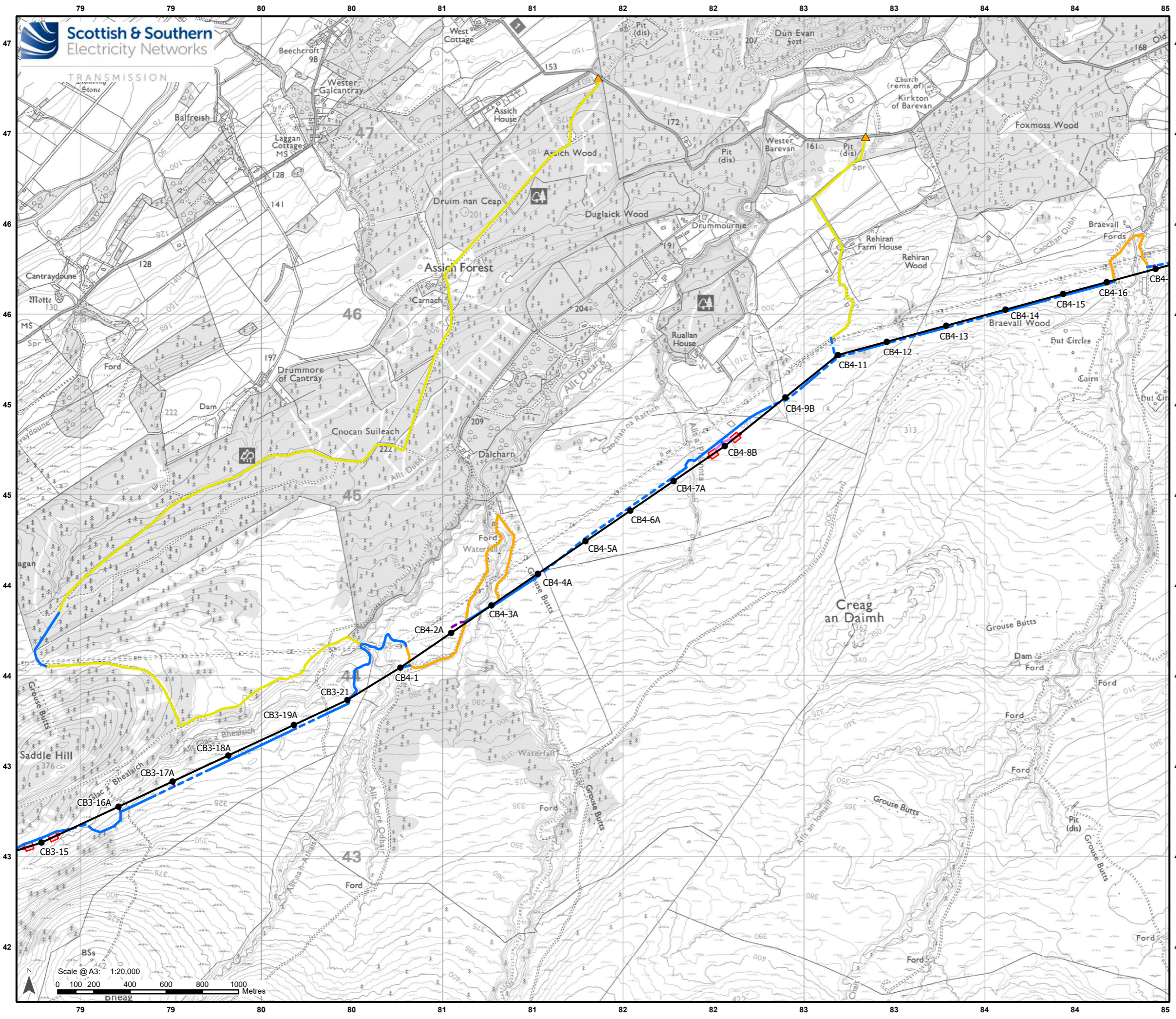
Reproduced by permission of Ordnance Survey. Crown copyright and database right 2025 all rights reserved. Ordnance Survey Licence number AC0000813445. **SSEN Transmission take no responsibility for the release or accuracy of latest version Basemaps from Ordnance Survey**

Project: Beauly to Blackhillock to New Deer to Peterhead 400 kV OHL Project

Title: Figure 3.1 - Site Layout
Page 6 of 29

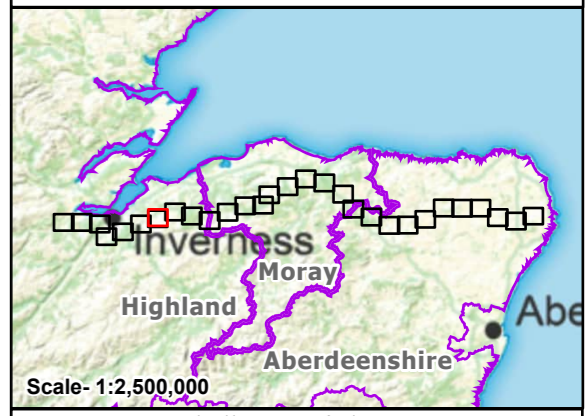
Drawn by: MAL **Date:** 12/09/2025

Drawing: B2P-WSP-DA-70092380-074



Legend

- Existing Tower
- Existing OHL
- Development for which Section 37 Consent is Sought**
- Proposed OHL Alignment - 400 kV
- Proposed Tower - 400 kV (with tower number)
- Ancillary Development**
- ▭ Proposed Conductor Pulling Area (EPZ)
- Existing Access – Upgrade – Good / Fair Condition
- Existing Access – Upgrade – Poor Condition
- Proposed Access – ATV or Temporary Trackway
- Proposed Access – Permanent
- - - Proposed Access – Permanent Floated
- Proposed Access – Temporary
- - - Proposed Access – Temporary Floated
- ▲ Proposed Bellmouth - Upgrade



Reproduced by permission of Ordnance Survey.
Crown copyright and database right 2025 all rights reserved.
Ordnance Survey Licence number AC0000813445.
SSEN Transmission take no responsibility for the release or accuracy of latest version Basemaps from Ordnance Survey

Project: Beauly to Blackhillock to New Deer to Peterhead 400 kV OHL Project

Title: Figure 3.1 - Site Layout
Page 7 of 29

Drawn by: MAL Date: 12/09/2025

Drawing: B2P-WSP-DA-70092380-074