

ROAD TRAFFIC REGULATION ACT 1984

The Highland Council (Prohibition and Restriction of Waiting and Loading and Parking Places) (Decriminalised Parking Enforcement and Consolidation) Variation Eight Order 2024


THE HIGHLAND COUNCIL in exercise of its powers under Sections 1(1), 2(1) to (3), 4, 19, 32, 35, 45, 46,47 and 124 and Part IV of Schedule 9 of the Road Traffic Regulation Act 1984 (“the Act of 1984”) as amended and of the Road Traffic Act 1991 and of all other enabling powers, and after consultation with the Chief Constable of Police Scotland in accordance with Part III of Schedule 9 to the Act of 1984, hereby makes the following Order.

1. This Order shall come into operation on the 23 July 2025 and may be cited as “The Highland Council (Prohibition and Restriction of Waiting and Loading and Parking Places) (Decriminalised Parking Enforcement and Consolidation) Variation Eight Order 2024”
2. The Interpretation Act 1978 shall apply for the interpretation of this Order as it applies for the Interpretation of an Act of Parliament.
3. The prohibitions and restrictions imposed by this Order shall be in addition to and not in derogation from any restriction or requirement imposed by any regulation made or having effect as if made under the Act of 1984 or by or under any other enactment provided that where a prohibition or restriction which is imposed, varied or revoked by this Order is in conflict with a prohibition or restriction imposed by a previous Order, then the provision of this Order shall prevail.
4. If a court, Transport Scotland or the Parking and Bus Lane Tribunal Service for Scotland, declares any part of this Order to be invalid or un-enforceable, such declaration shall not invalidate the remainder of this Order.

5. The Highland Council (Prohibition and Restriction of Waiting and Loading and Parking Places) (Decriminalised Parking Enforcement and Consolidation) Order 2016 as amended (hereinafter referred to as the "Principal Order") is hereby varied as follows: (i) the plans specified and attached in Schedule 1 to this Order are inserted therefore and hereby added and incorporated into Schedule 1 to the Principal Order; (ii) the following wording is added to Table 3.1 of Schedule 3 to the Principal Order; "Burnett Road Inverness", "Church Street Inverness", "Bught Road Inverness".
6. The Principal Order is hereby varied as follows: the plans specified in the Schedule 2 to this Order are deleted from the Principal Order and the plans specified and attached in Schedule 3 to this Order are substituted therefore and hereby added and incorporated into Schedule 1 to the Principal Order.
7. The Principal Order is hereby varied as follows: the plans specified and attached in Schedule 4 to this Order are added and substituted and incorporated into Schedule 2 to the Principal Order.
8. The Principal Order is hereby varied as follows: table 4.1 and table 4.2 specified in the Schedule 5 to this Order are deleted from the Principal Order and the table specified and attached in Schedule 5 to this Order are substituted therefore and hereby added and incorporated into Schedule 4 to the Principal Order.

This Order and the Schedules annexed hereto are sealed with the Common Seal of The Highland Council and subscribed for and on behalf of The Highland Council by Paul Nevin, Solicitor and Proper Officer, at Inverness on 18 July 2025




..... Proper Officer

This is the Schedule 1 referred to in the foregoing The Highland Council (Prohibition and Restriction of Waiting and Loading and Parking Places) (Decriminalised Parking Enforcement and Consolidation) Variation Eight Order 2024

SCHEDULE 1

On Street Plans attached with the following Map Numbers thereon are added and incorporated into Schedule 1 to The Highland Council (Prohibition and Restriction of Waiting and Loading and Parking Places) (Decriminalised Parking Enforcement and Consolidation) Order 2016 as amended

LE526

LE527

LE531

LF541

LF542

LG525

LG536

LG537

LG539

LI527




Proper Officer

This is the Schedule 2 referred to in the foregoing The Highland Council (Prohibition and Restriction of Waiting and Loading and Parking Places) (Decriminalised Parking Enforcement and Consolidation) Variation Eight Order 2024

SCHEDULE 2

On Street Plans with the following Map Numbers thereon are deleted from The Highland Council (Prohibition and Restriction of Waiting and Loading and Parking Places) (Decriminalised Parking Enforcement and Consolidation) Order 2016

LF530c	LH525
LF531c	LH526
LF534	LH527
LF536	LH528
LF537	LH529a
LG524	LH530b
LG526	LH531b
LG527a	LH532
LG529	LH533b
LG530b	LH534a
LG531a	LH535a
LG532a	LI525
LG534b	LI526
LG535	LI528
LH523	
LH524	



..... Proper Officer

This is the Schedule 3 referred to in the foregoing The Highland Council (Prohibition and Restriction of Waiting and Loading and Parking Places) (Decriminalised Parking Enforcement and Consolidation) Variation Eight Order 2024

SCHEDULE 3

Substitute On Street Plans attached with the following Map Numbers thereon are added and incorporated into Schedule 1 to The Highland Council (Prohibition and Restriction of Waiting and Loading and Parking Places) (Decriminalised Parking Enforcement and Consolidation) Order 2016 as amended

LF530d	LH525a
LF531d	LH526a
LF534a	LH527a
LF536a	LH528a
LF537a	LH529b
LG524a	LH530c
LG526a	LH531c
LG527b	LH532a
LG529a	LH533c
LG530c	LH534b
LG531b	LH535b
LG532b	LI525a
LG534c	LI526a
LG535a	LI528a
LH523a	
LH524a	




..... Proper Officer

This is the Schedule 4 referred to in the foregoing The Highland Council (Prohibition and Restriction of Waiting and Loading and Parking Places) (Decriminalised Parking Enforcement and Consolidation) Variation Eight Order 2024

SCHEDULE 4

Index Plans attached with the following titles thereon as in Schedules 1 and 3 are added and substituted and incorporated into Schedule 2 to The Highland Council (Prohibition and Restriction of Waiting and Loading and Parking Places) (Decriminalised Parking Enforcement and Consolidation) Order 2016 as amended

Inverness Overview


..... Proper Officer

This is the Schedule 5 referred to in the foregoing The Highland Council (Prohibition and Restriction of Waiting and Loading and Parking Places) (Decriminalised Parking Enforcement and Consolidation) Variation Eight Order 2024

SCHEDULE 5

Table 4.1 and 4.2 attached are amended and incorporated into schedule 4 to The Highland Council (Prohibition and Restriction of Waiting and Loading and Parking Places) (Decriminalised Parking Enforcement and Consolidation) Order 2016 as amended

Table 4.1 On-Street Designated Parking Place Tariffs

Ref	Location of Parking Place	Charging Hours HMS - Hours Maximum Stay	Scale of Charges	
			Periods	Charge
PD001	Ardross Street, Inverness (Pay & Display)	Mon to Sat 10am to 5pm 2 HMS	Up to 1 Hr Up to 2 Hrs	£2.00 £3.00
PD003	Church Street, Inverness (Pay & Display)	Mon to Sat 8am to 6pm 1 HMS	Up to 1 Hr	£2.00
PD004	Crown Shopping Centre, Inverness (Pay & Display)	Mon to Sat 8am to 6pm 0.5 HMS	Up to 30 mins	£1.00
PD005	Culduthel Road, Inverness (Long Stay Pay & Display)	Mon to Sat 24 hours 24 HMS	Up to 3 Hrs Up to 4 Hrs Up to 24 Hrs	£2.00 £3.00 £4.00
PD006	Friars Lane, Inverness (Pay & Display)	Mon to Sat 8am to 6pm 2 HMS	Up to 2 Hr	£2.00
PD007	Hill Place, Inverness (Pay & Display)	Mon to Sat 8am to 6pm 1 HMS	Up to 1 Hr	£2.00
PD008	Huntly Street, Inverness (Pay & Display)	Mon to Sat 8am to 6pm 2 HMS	Up to 2 Hr	£2.00
PD009	Ness Bank , Inverness (Pay & Display)	Mon to Sat 10am to 5pm 2 HMS	Up to 2 Hrs	£2.00
PD010	Ness Walk, Inverness (Pay & Display)	Mon to Sat 10am to 5pm 2 HMS	Up to 2 Hr	£2.00

PD011	Stephens Brae, Inverness (Pay & Display)	Mon to Sat 8am to 6pm 1 HMS	Up to 1 Hr	£2.00
PD012	Bishops Road, Inverness (Pay & Display)	Mon to Sat 10am to 5pm 2 HMS	Up to 2 Hrs	£2.00
PD013	Bellfield Park, Inverness (Pay & Display)	Mon to Sat 8am to 6pm 4 HMS	Up to 2 Hrs Up to 4 Hrs	£2.00 £3.00
PD014	Station Road, Mallaig (Pay & Display)	Mon to Sun 10am to 5pm 1 HMS	Up to 0.5 Hrs Up to 1 Hr	£0.00 £1.00
PD015	Davies Brae, Mallaig (Pay & Display)	Mon to Sun 10am to 5pm 1 HMS	Up to 0.5 Hrs Up to 1 Hr	£0.00 £1.00
PD016	A855 Storr Roadside (Pay & Display)	Mon to Sun 8am to 8pm 12 HMS	Up to 6 Hrs Up to 12 Hrs Coaches per visit	£5.00 £7.00 £7.00
PD017	Ford Road, Broadford (Pay & Display) 1 st March to 31 st October	Mon to Sun 8am to 6pm 3 HMS	Up to 1 Hr Up to 2 Hrs Up to 3 Hrs	£0.00 £1.00 £2.00
PD018	The Quiraing, Roadside, Skye (Pay & Display)	Mon to Sun 8am to 8pm 12 HMS	Up to 3 Hrs Up to 6 Hrs Minibus per visit	£3.00 £5.00 £5.00
PD019	Lisigarry Court (Pay & Display) Coach, Minibus, Motorhome & Campervan Only	Mon to Sun 8am to 8pm 12 HMS	Up to 1 Hr Up to 3 Hrs Up to 6 Hrs Coaches per visit	£0.00 £3.00 £5.00 £5.00
PD020	Fairy Glen Roadside, Skye (Pay & Display)	Mon to Sun 8am to 8pm 4 HMS	Up to 4 Hrs	£3.00
PD021	Glenmore, C1126 Roadside (Pay & Display) 1 st March to 31 st October	Mon to Sun 24 hours	Up to 3 Hrs Up to 6 Hrs Up to 24 Hrs Per day	£3.00 £4.00 £5.00 £5.00

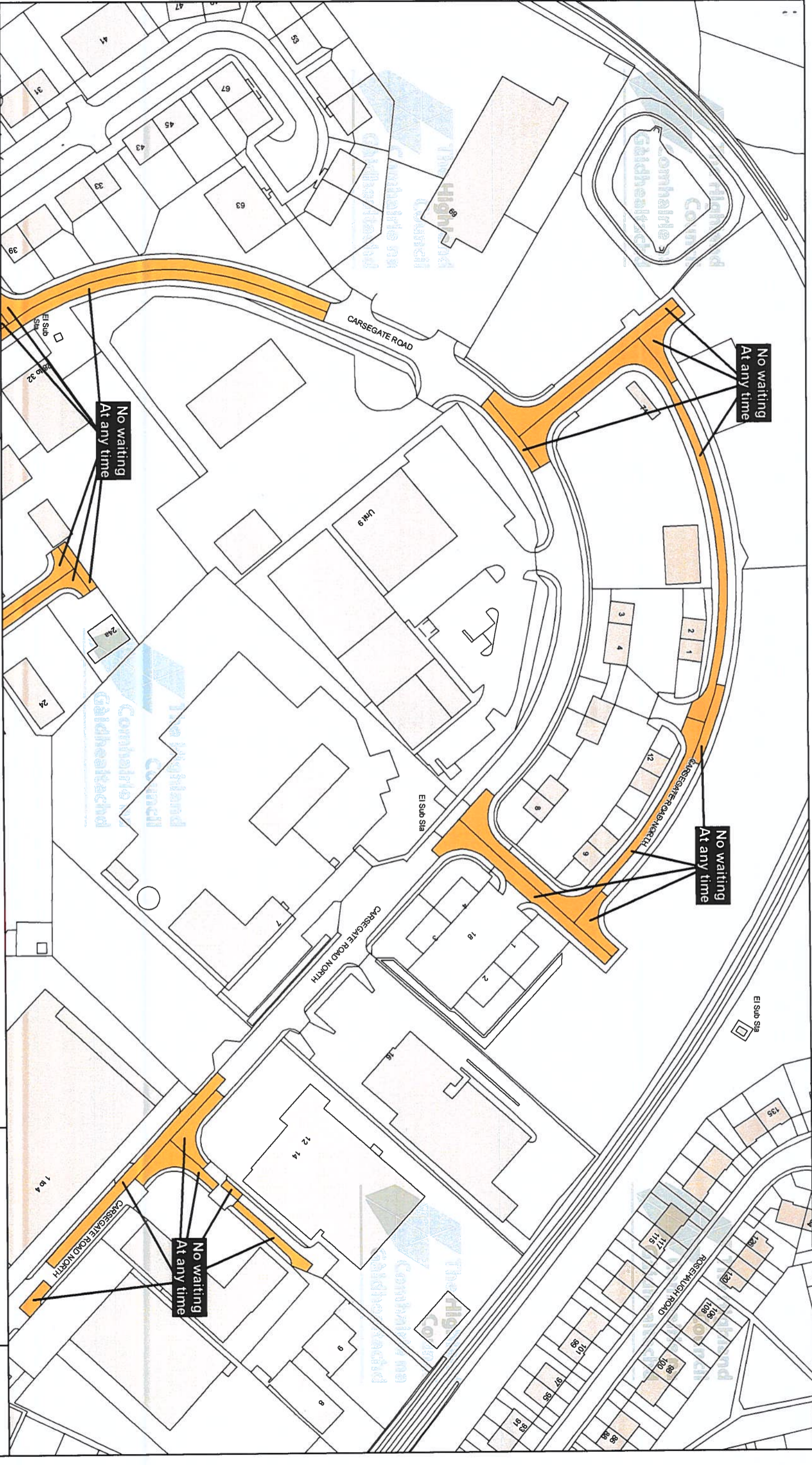
Table 4.2 Annual Tariffs, Permits and Suspensions

INVERNESS	Note	Frequency	Fee
Resident's and Residents visitor permits (RP, RVP) (limit to 2nr resident and 1nr visitor)		annual	£66.00
Blue Badge discount (One per eligible property)		annual	100%
Senior Citizens resident's permit		annual	£33.00
Lost or damaged permits		single fee	£33.00
Business and business visitor permits (BP, BVP)		annual	£213.00
Lost or damaged business parking permit		single fee	£104.00
Contract parking card - Rose St MSCP (CP)		monthly	£66.00
Contract Permit Bay - Rose St MSCP (CP)		monthly	£97.00
Business Contract Parking - other (CP)		monthly	£42.00
Change of Vehicle – Replacement Permit			Free
ALL OTHER HIGHLAND COUNCIL LOCATIONS	Note	Frequency	Fee
Resident's and Residents visitor permits (RP, RVP)		annual	£46.00
Blue Badge discount (One per eligible property)		annual	100%
Senior Citizens resident's permit		annual	£23.00
Lost or damaged permits		single fee	£23.00
Business and business visitor permits (BP, BVP)		annual	£115.00
Lost or damaged business parking permit		single fee	£55.00
RingGO Local Parking Season ticket (LPST)		monthly	£11.00
Business Contract Parking (CP)		Annual	£184.00
COUNCIL WIDE	Note	Frequency	Fee
RingGO Highland Parking Season Ticket (HPST)		monthly	£23.00

General – Suspensions	Fee
Suspension of On Street Pay & Display Parking Bay	£50 fixed administration fee plus £10.00 per bay per day of suspension
Suspension of other On Street bay	£50 fixed administration plus £5.00 per bay per day of suspension beyond 5 days
Suspension of an Off Street Car Park Bay (Non Pay & Display) - Minimum	£50 fixed administration plus £5.00 per bay per day of suspension beyond 5 days
Suspension of an Off Street Car Park Bay (Pay & Display)	<p>Fee Calculation used: Number of Bays X Bay Hourly Rate X Charging period X Number of Days X Average Occupancy for location + Admin Fee (£50).</p> <p><i>e.g. 1 bay for 5 days if bay hourly rate for car is £1 for and 10hrs per day and average occupancy for location is 70% = 1 (bay) x £1 x 10(hrs) x 5 (days)x 70% + Admin Fee (£50) = £85</i></p>



 Proper Officer



[Signature]

This is the Plan with Map Number (LE526) referred to in the foregoing

The Highland Council
(Prohibition and Restriction of
Waiting and Loading
and Parking Places)
(Decriminalised Parking
Enforcement and Consolidation)
Variation Eight Order 2024

Signed by Proper Officer

Reproduced by permission of Ordnance Survey on behalf of HMSO
 Copyright © Crown Copyright and database rights 2025. Ordnance Survey 1000094432
 This plan has been produced specifically to supply an individual
 Unauthorised reproduction, in whole or in part, is prohibited
 and may lead to prosecution or Civil Proceedings

Restriction Key

	No Waiting At Any Time		No Waiting At Any Time / No Loading		No Waiting At Any Time / No Loading At Any Time		No Waiting / No Loading
	No Waiting		Loading Restrictions		Taxi Ranks		Pay And Display
	Permit Holders Only		Limited Waiting		Miscellaneous Restrictions		Disabled Badge Holders Only
	No Stopping At Any Time On Verge Or Footway		Dual Use Restrictions		Zonal Restrictions (Excluding Pedestrian Zones)		Pedestrian Zones
	No Stopping On Main Carriageway						



The Highland Council
 Headquarters
 Glenquhart Rd
 Inverness
 IV35NX

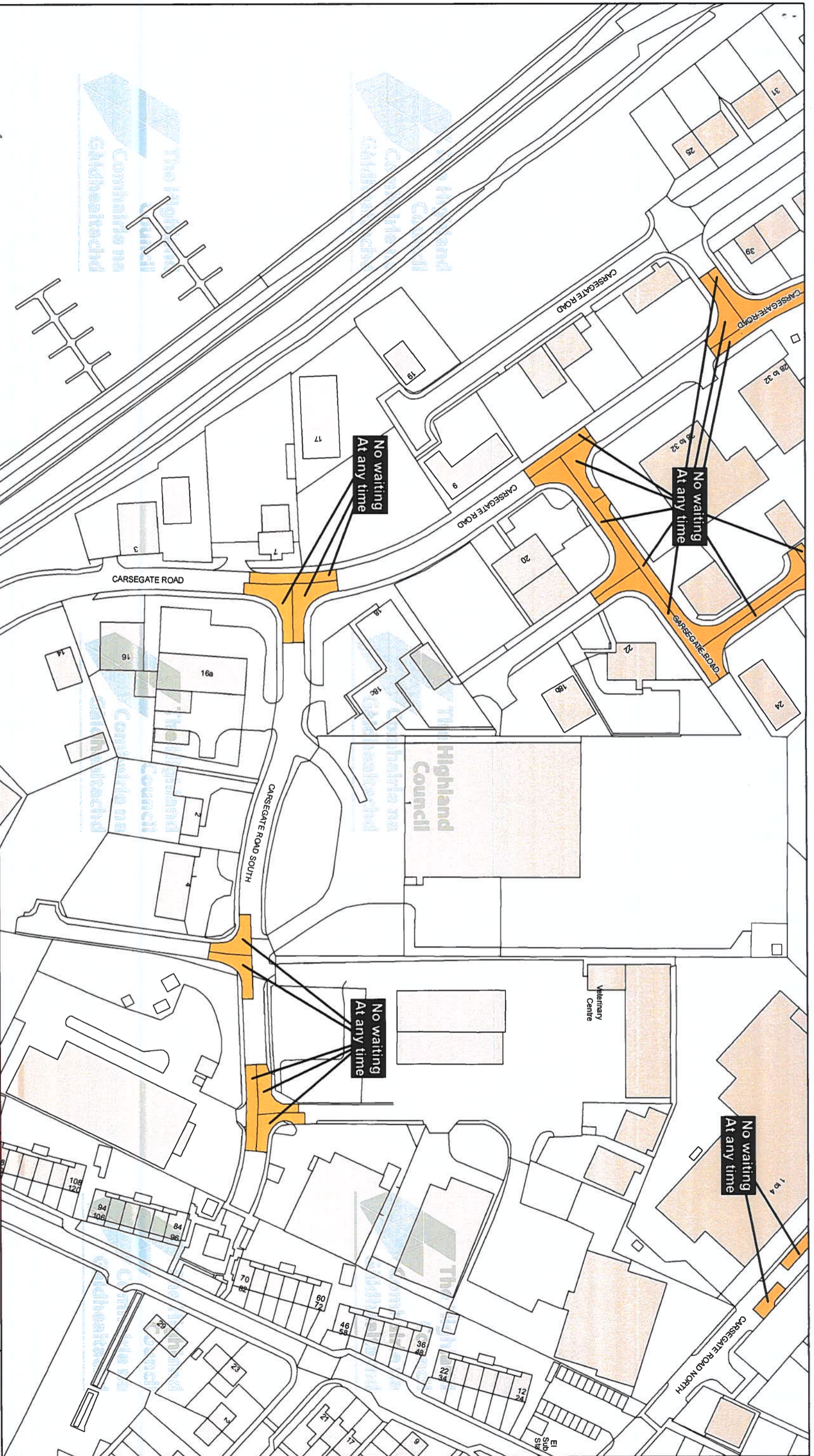
SCALE
1:1250

DATE

23/07/2025

MAP NUMBER

LE526



[Signature]

This is the Plan with Map Number (LE527) referred to in the foregoing
The Highland Council
(Prohibition and Restriction of Waiting and Loading and Parking Places)
(Decriminalised Parking Enforcement and Consolidation) Variation Eight Order 2024

Signed by Proper Officer

Reproduced by permission of Ordnance Survey on behalf of HMSO
 © Crown copyright and database rights 2025 Ordnance Survey 10000949432
 This plan has been produced specifically to supply an individual
 Unauthorised reproduction infringes Crown Copyright and may lead to prosecution or Civil Proceedings

Restriction Key

	No Waiting At Any Time		No Waiting At Any Time / No Loading At Any Time		No Waiting / No Loading
	No Waiting		Loading Restrictions		Limited Waiting
	Permit Holders Only		Limited Waiting		Miscellaneous Restrictions
	No Stopping At Any Time On Verge Or Footway		Dual Use Restrictions		Zonal Restrictions (Excluding Pedestrian Zones)
	No Stopping On Main Carriageway		Zonal Restrictions (Excluding Pedestrian Zones)		Pedestrian Zones
	No Stopping At Any Time On Verge Or Footway		Miscellaneous Restrictions		Disabled Badge Holders Only
	No Waiting		Limited Waiting		Pay And Display
	No Stopping At Any Time On Verge Or Footway		Dual Use Restrictions		Disabled Badge Holders Only
	No Stopping On Main Carriageway		Zonal Restrictions (Excluding Pedestrian Zones)		Pedestrian Zones



The Highland Council
 Headquarters
 Glenquhar Rd
 Inverness
 IV35NX

SCALE
1:1250

DATE

23/07/2025

MAP NUMBER

LE527



This is the Plan with Map Number (LE531) referred to in the foregoing

The Highland Council
(Prohibition and Restriction of Waiting and Loading and Parking Places) (Decriminalised Parking Enforcement and Consolidation) Variation Eight Order 2024

Signed by Proper Officer

Reproduced by permission of Ordnance Survey on behalf of HMSO
 © Crown copyright and database rights 2025. Ordnance Survey A/C00008494/32
 This plan has been produced specifically to supply an individual with value added Local Authority information. Unauthorised reproduction infringes Crown Copyright and may lead to prosecution or Civil Proceedings.

Restriction Key

- | | | | | | | | |
|--|---|--|-------------------------------------|--|---|--|-----------------------------|
| | No Waiting At Any Time | | No Waiting At Any Time / No Loading | | No Waiting At Any Time / No Loading At Any Time | | No Waiting / No Loading |
| | No Waiting | | Loading Restrictions | | Taxi Ranks | | Pay And Display |
| | Permit Holders Only | | Limited Waiting | | Miscellaneous Restrictions | | Disabled Badge Holders Only |
| | No Stopping At Any time On Verge Or Footway | | Dual Use Restrictions | | Zonal Restrictions (Excluding Pedestrian Zones) | | Pedestrian Zones |
| | No Stopping On Main Carriageway | | | | | | |



The Highland Council
 Headquarters
 Glenquhart Rd
 Inverness
 IV35NX

SCALE
1:1250

DATE

23/07/2025

MAP NUMBER

LE531



[Signature]

This is the Plan with Map Number (LF541) referred to in the foregoing

The Highland Council
 (Prohibition and Restriction of Waiting and Loading and Parking Places)
 (Decriminalised Parking Enforcement and Consolidation)
 Variation Eight Order 2024

Signed by Proper Officer

Reproduced by permission of Ordnance Survey on behalf of HMSO
 © Crown copyright and database rights 2025. Ordnance Survey/A/CO00049432
 This plan has been produced specifically to supply an individual with value added Local Authority information. Unauthorised reproduction infringes Crown Copyright and may lead to prosecution or Civil Proceed

Restriction Key

- No Waiting At Any Time
- No Waiting At Any Time / No Loading
- No Waiting
- Loading Restrictions
- Permit Holders Only
- Limited Waiting
- Dual Use Restrictions
- No Waiting At Any Time / No Loading At Any Time
- Taxi Ranks
- Miscellaneous Restrictions
- Zonal Restrictions (Excluding Pedestrian Zones)
- No Waiting / No Loading
- Pay And Display
- Disabled Badge Holders Only
- Pedestrian Zones
- No Stopping At Any time On Verge Or Footway
- No Stopping On Main Carriageway



The Highland Council
 Headquarters
 Glenquhart Rd
 Inverness
 IV35NX

SCALE
1:1250

DATE

23/07/2025

MAP NUMBER

LF541



[Handwritten signature]

This is the Plan with Map Number (LF542) referred to in the foregoing
The Highland Council
(Prohibition and Restriction of Waiting and Loading and Parking Places) (Decriminalised Parking Variation Eight Order 2024)

Signed by Proper Officer

Reproduced by permission of Ordnance Survey on behalf of HMSO
 © Crown copyright and database rights 2025 Ordnance Survey AC0000849432
 This plan has been produced specifically to supply an individual with value added Local Authority information. Unauthorised reproduction infringes Crown Copyright and may lead to prosecution or Civil Proceedings

Restriction Key

- | | | | | | |
|--|---|--|---|--|---|
| | No Waiting At Any Time | | No Waiting At Any Time / No Loading At Any Time | | No Waiting / No Loading |
| | No Waiting | | Loading Restrictions | | Taxi Ranks |
| | Permit Holders Only | | Limited Waiting | | Miscellaneous Restrictions |
| | No Stopping At Any time On Verge Or Footway | | Dual Use Restrictions | | Zonal Restrictions (Excluding Pedestrian Zones) |
| | No Stopping On Main Carriageway | | | | Disabled Badge Holders Only |
| | | | | | Pay And Display |
| | | | | | Pedestrian Zones |



The Highland Council
 Comhairle na Gàidhealtachd
 Headquarters
 Glenurquhart Rd
 Inverness
 IV35NX

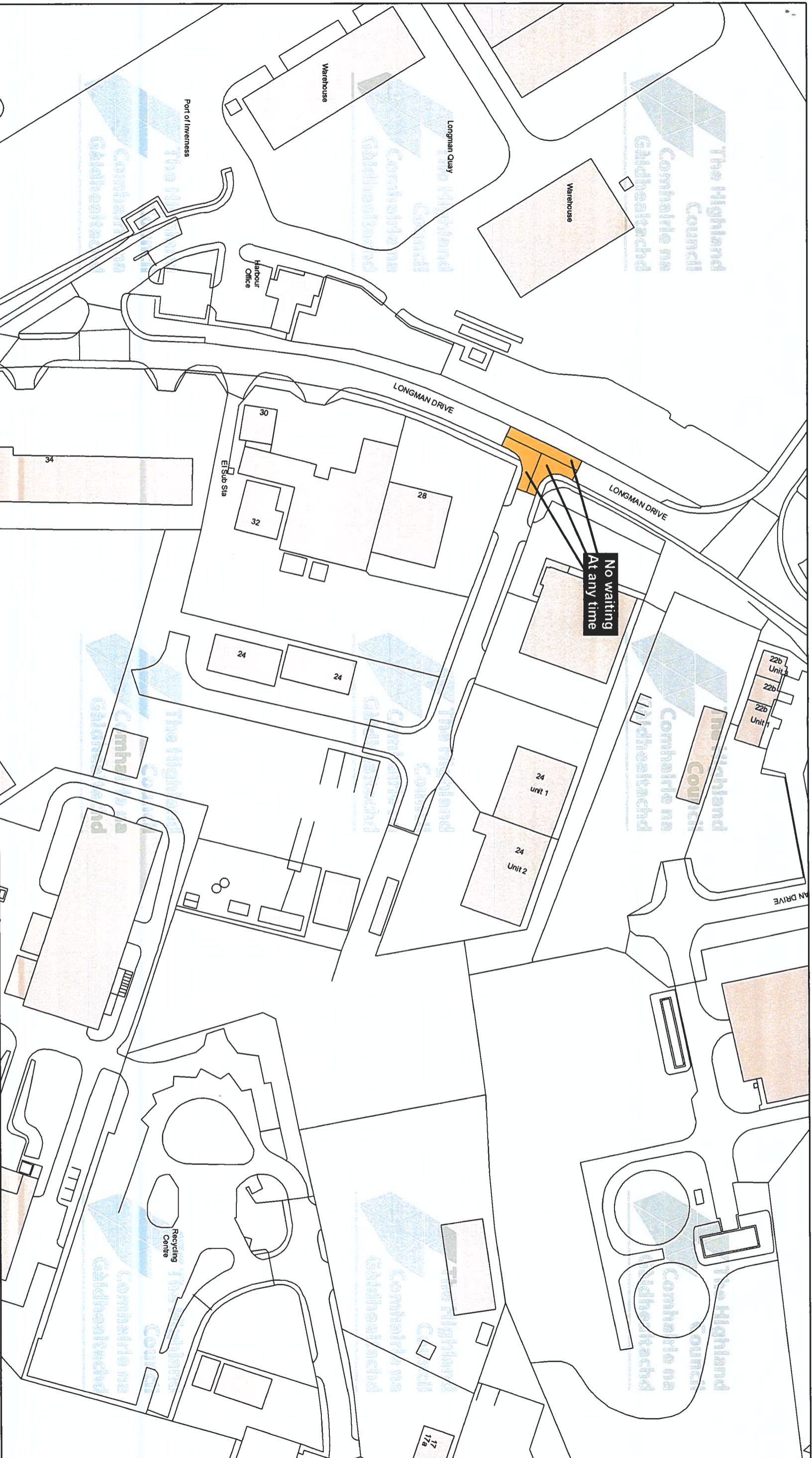
SCALE
1:1250

DATE

23/07/2025

MAP NUMBER

LF542



[Signature]

This is the Plan with Map Number (LG525) referred to in the foregoing

The Highland Council
(Prohibition and Restriction of
Waiting and Loading
and Parking Places)
(Decriminalised Parking
Enforcement and Consolidation)
Variation Eight Order 2024

Signed by Proper Officer

Reproduced by permission of Ordnance Survey on behalf of HMSO
 © Crown copyright and database
 rights 2025 Ordnance Survey/AO000049432
 This plan has been produced specifically to supply an individual
 Unauthorised reproduction infringes Crown Copyright
 and may lead to prosecution or Civil Proceed

Restriction Key

- | | | | | | | | |
|--|---|--|---|--|---|--|---|
| | No Waiting At Any Time | | No Waiting At Any Time / No Loading | | No Waiting At Any Time / No Loading At Any Time | | No Waiting / No Loading |
| | No Waiting | | Loading Restrictions | | Limited Waiting | | Miscellaneous Restrictions |
| | Permit Holders Only | | Limited Waiting | | Miscellaneous Restrictions | | Disabled Badge Holders Only |
| | No Stopping At Any time On Verge Or Footway | | Dual Use Restrictions | | Zonal Restrictions (Excluding Pedestrian Zones) | | Pedestrian Zones |
| | No Stopping On Main Carriageway | | No Stopping At Any time On Verge Or Footway | | Dual Use Restrictions | | Zonal Restrictions (Excluding Pedestrian Zones) |



The Highland Council
 Headquarters
 Glenquhart Rd
 Inverness
 IV35NX

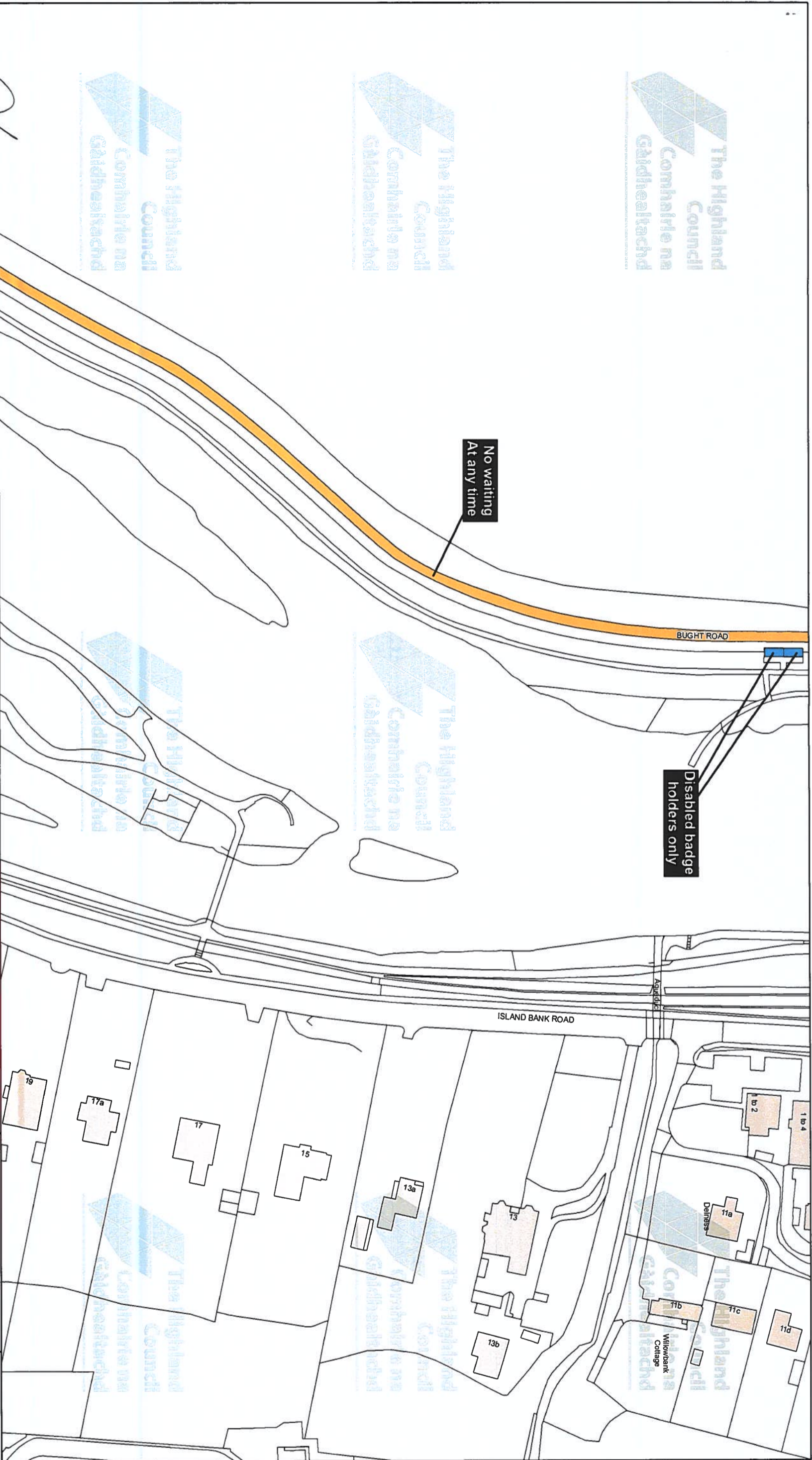
SCALE
1:1250

DATE

23/07/2025

MAP NUMBER

LG525



[Signature]

This is the Plan with Map Number (LG536) referred to in the foregoing

The Highland Council
(Prohibition and Restriction of
Waiting and Loading
and Parking Places)
(Decriminalised Parking
Variation Eight Order 2024

Signed by Proper Officer

Reproduced by permission of Ordnance Survey on behalf of HMSO
 © Crown copyright and database rights 2025 Ordnance Survey 10000849432
 This plan has been produced specifically to supply an individual with value added Local Authority information. Unauthorised reproduction infringes Crown Copyright and may lead to prosecution or Civil Proceed

Restriction Key

- | | | | | | |
|--|---|--|---|--|---|
| | No Waiting At Any Time | | No Stopping At Any time On Verge Or Footway | | No Stopping On Main Carriageway |
| | No Waiting | | Permit Holders Only | | Dual Use Restrictions |
| | No Waiting At Any Time / No Loading | | Limited Waiting | | Miscellaneous Restrictions |
| | No Waiting At Any Time / No Loading At Any Time | | Loading Restrictions | | Zonal Restrictions (Excluding Pedestrian Zones) |
| | No Waiting At Any Time / No Loading At Any Time | | Taxi Ranks | | Disabled Badge Holders Only |
| | No Waiting / No Loading | | Miscellaneous Restrictions | | Pedestrian Zones |
| | No Waiting / No Loading | | Pay And Display | | |

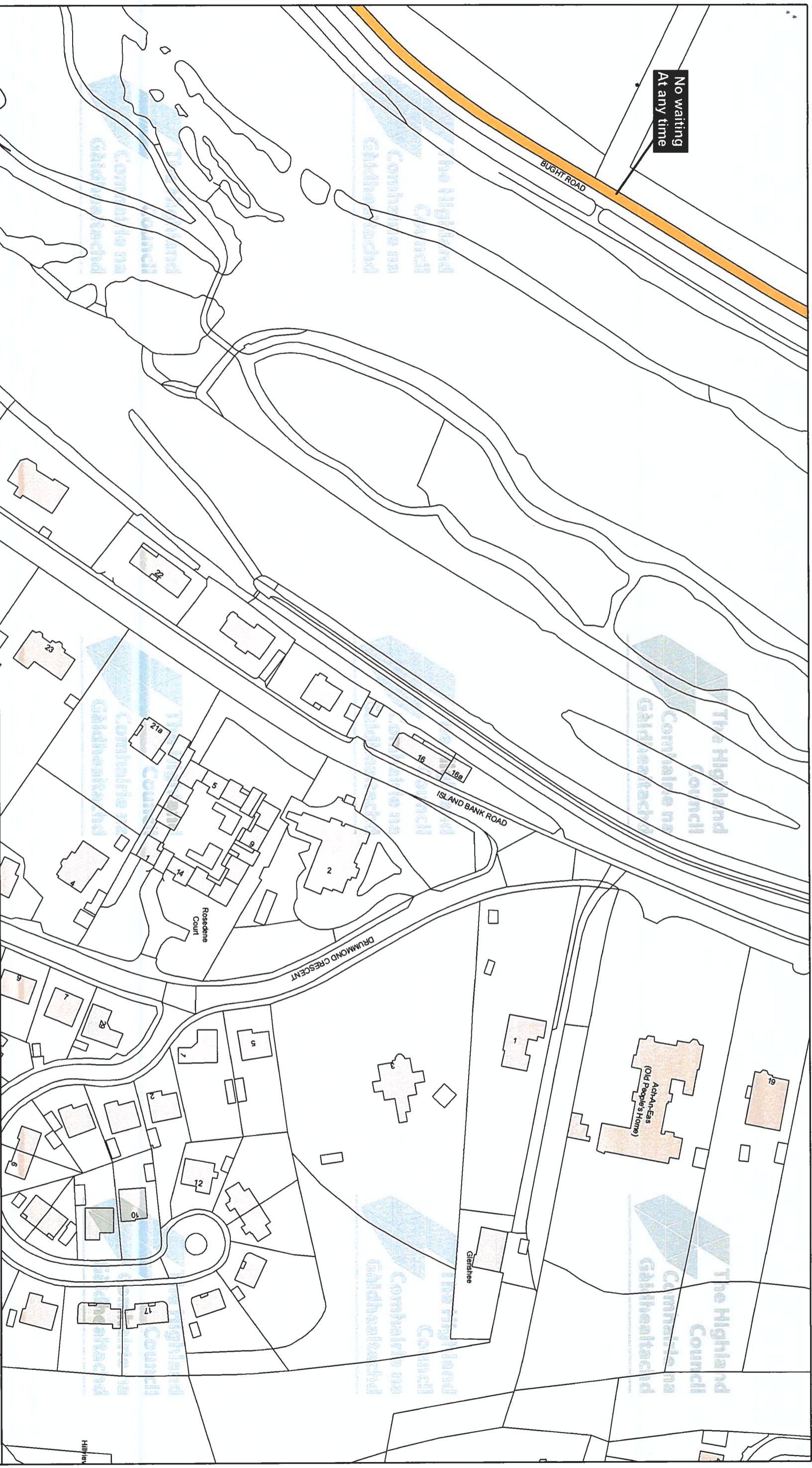
The Highland Council
Comhairle na Gàidhealtachd

The Highland Council
 Headquarters
 Glenurquhart Rd
 Inverness
 IV35NX

SCALE
1:1250

DATE
23/07/2025

MAP NUMBER
LG536



No waiting
At any time

BUGHT ROAD

ISLAND BANK ROAD

DRUMMOND CRESCENT

Ach-Ah-Eas
(Old People's Home)

Glenishee

Hillier

This is the Plan with Map Number (LG537) referred to in the foregoing

The Highland Council
Prohibition and Restriction of
Waiting and Loading
(and Parking Places)
(Decriminalised Parking
Enforcement and Consolidation)
Variation Eight Order 2024

Signed by Proper Officer

Restriction Key

- | | | | | | | | |
|--|---|--|-------------------------------------|--|---|--|-----------------------------|
| | No Waiting At Any Time | | No Waiting At Any Time / No Loading | | No Waiting At Any Time / No Loading At Any Time | | No Waiting / No Loading |
| | No Waiting | | Loading Restrictions | | Limited Waiting | | Taxi Ranks |
| | Permit Holders Only | | Dual Use Restrictions | | Zonal Restrictions (Excluding Pedestrian Zones) | | Miscellaneous Restrictions |
| | No Stopping At Any time On Verge Or Footway | | No Stopping On Main Carriageway | | No Stopping On Main Carriageway | | Disabled Badge Holders Only |
| | No Stopping On Main Carriageway | | No Stopping On Main Carriageway | | No Stopping On Main Carriageway | | Pay And Display |
| | No Stopping On Main Carriageway | | No Stopping On Main Carriageway | | No Stopping On Main Carriageway | | Pedestrian Zones |



The Highland Council
Headquarters
Glenurquhart Rd
Inverness
IV35NX

SCALE
1:1250

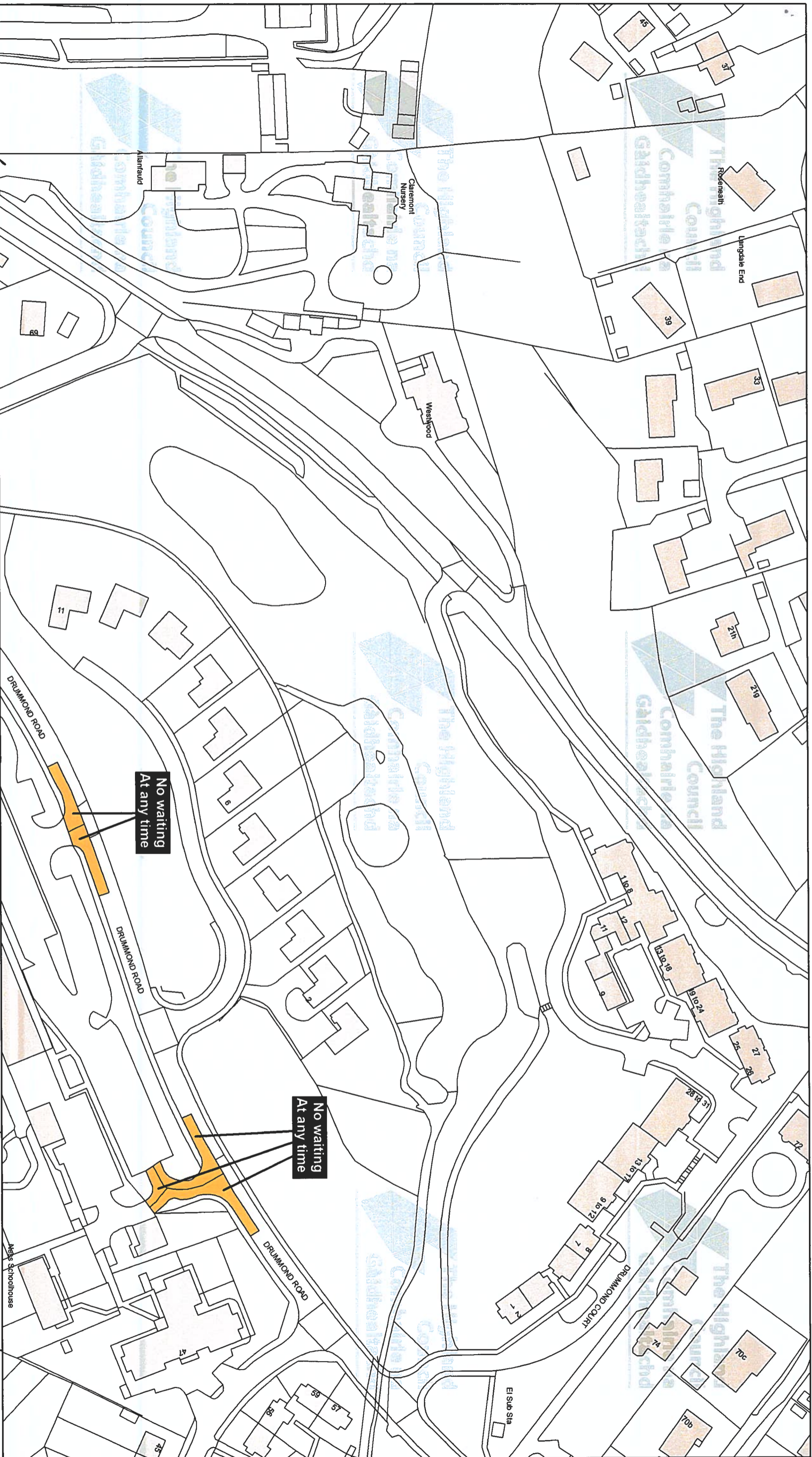
DATE

23/07/2025

MAP NUMBER

LG537

Reproduced by permission of Ordnance Survey on behalf of HMSO
© Crown copyright and database rights 2025 Ordnance Survey ACO000349432
This plan has been produced specifically to supply an individual
Unauthorised reproduction infringes Crown Copyright
and may lead to prosecution or Civil Proceedings



This is the Plan with Map Number (LG539) referred to in the foregoing

The Highland Council
(Prohibition and Restriction of Waiting and Loading and Parking Places)
(Decriminalised Parking)
Variation Eight Order 2024

Signed by Proper Officer

Reproduced by permission of Ordnance Survey on behalf of HMSO
 © Crown copyright and database rights 2025 Ordnance Survey ACO000849432
 This plan has been produced specifically to supply an individual with value added Local Authority information. Unauthorised reproduction infringes Crown Copyright and may lead to prosecution or Civil Proceed

Restriction Key

- No Waiting At Any Time
- No Waiting At Any Time / No Loading
- No Waiting At Any Time / No Loading At Any Time
- No Waiting / No Loading
- No Waiting
- Loading Restrictions
- Taxi Ranks
- Limited Waiting
- Dual Use Restrictions
- Miscellaneous Restrictions
- Pay And Display
- Disabled Badge Holders Only
- No Stopping At Any time On Verge Or Footway
- No Stopping On Main Carriageway
- Zonal Restrictions (Excluding Pedestrian Zones)
- Pedestrian Zones



The Highland Council
 Headquarters
 Glennurquhart Rd
 Inverness
 IV35NX

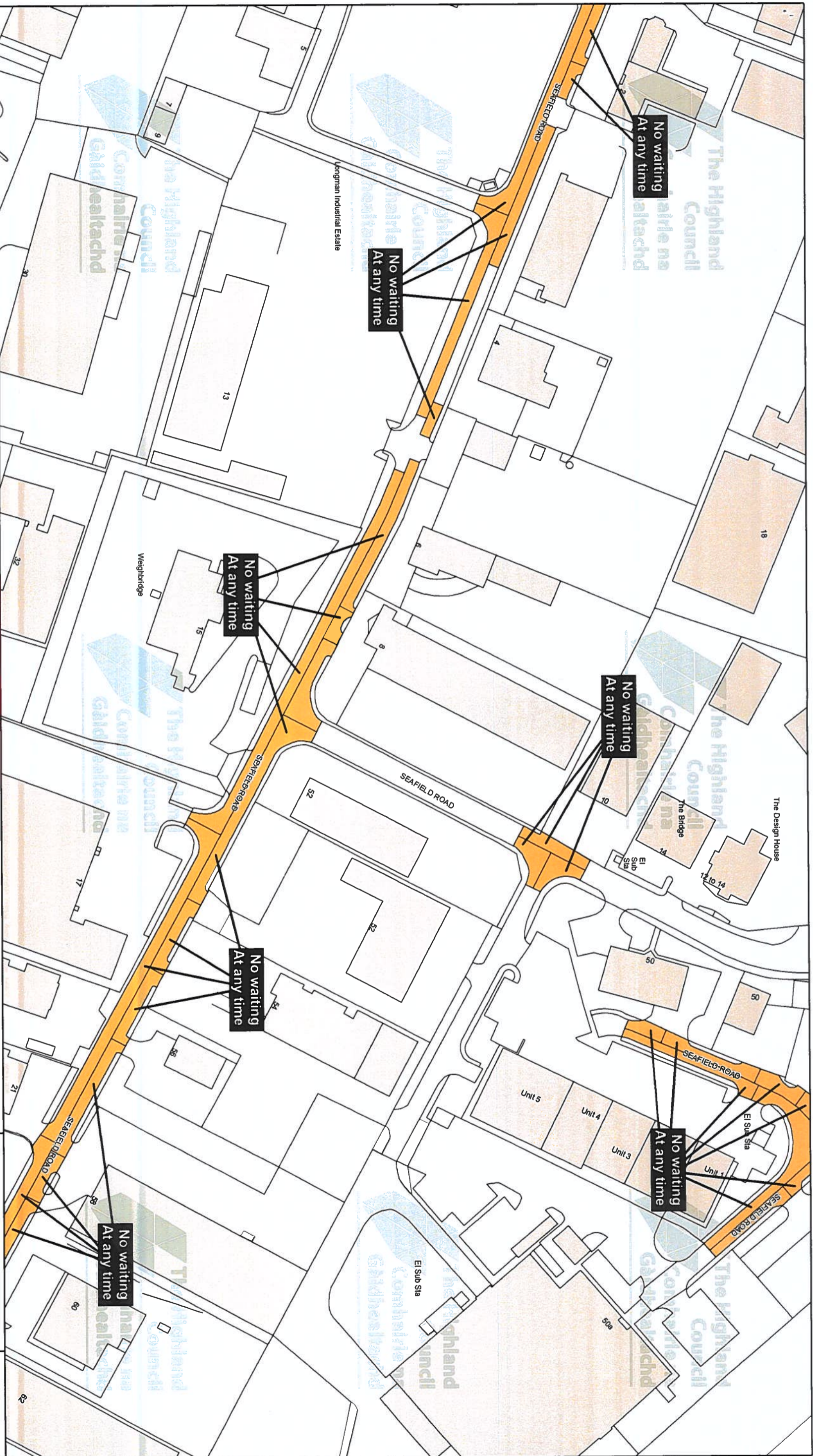
SCALE
1:1250

DATE

23/07/2025

MAP NUMBER

LG539



This is the Plan with Map Number (LI527) referred to in the foregoing

The Highland Council
 (Prohibition and Restriction of Waiting and Loading and Parking Places)
 (Decriminalised Parking Enforcement and Consolidation)
 Variation Eight Order 2024

Signed by Proper Officer

Restriction Key

- No Waiting At Any Time
- No Waiting At Any Time / No Loading
- Loading Restrictions
- No Waiting At Any Time / No Loading At Any Time
- Taxi Ranks
- Limited Waiting
- Dual Use Restrictions
- No Stopping At Any time On Verge Or Footway
- Permit Holders Only
- Limited Waiting
- Miscellaneous Restrictions
- Zonal Restrictions (Excluding Pedestrian Zones)
- No Stopping On Main Carriageway
- Loading Restrictions
- No Waiting At Any Time / No Loading At Any Time
- Pay And Display
- Disabled Badge Holders Only
- Pedestrian Zones



The Highland Council
 Headquarters
 Glenquhart Rd
 Inverness
 IV35NX

SCALE
1:1250

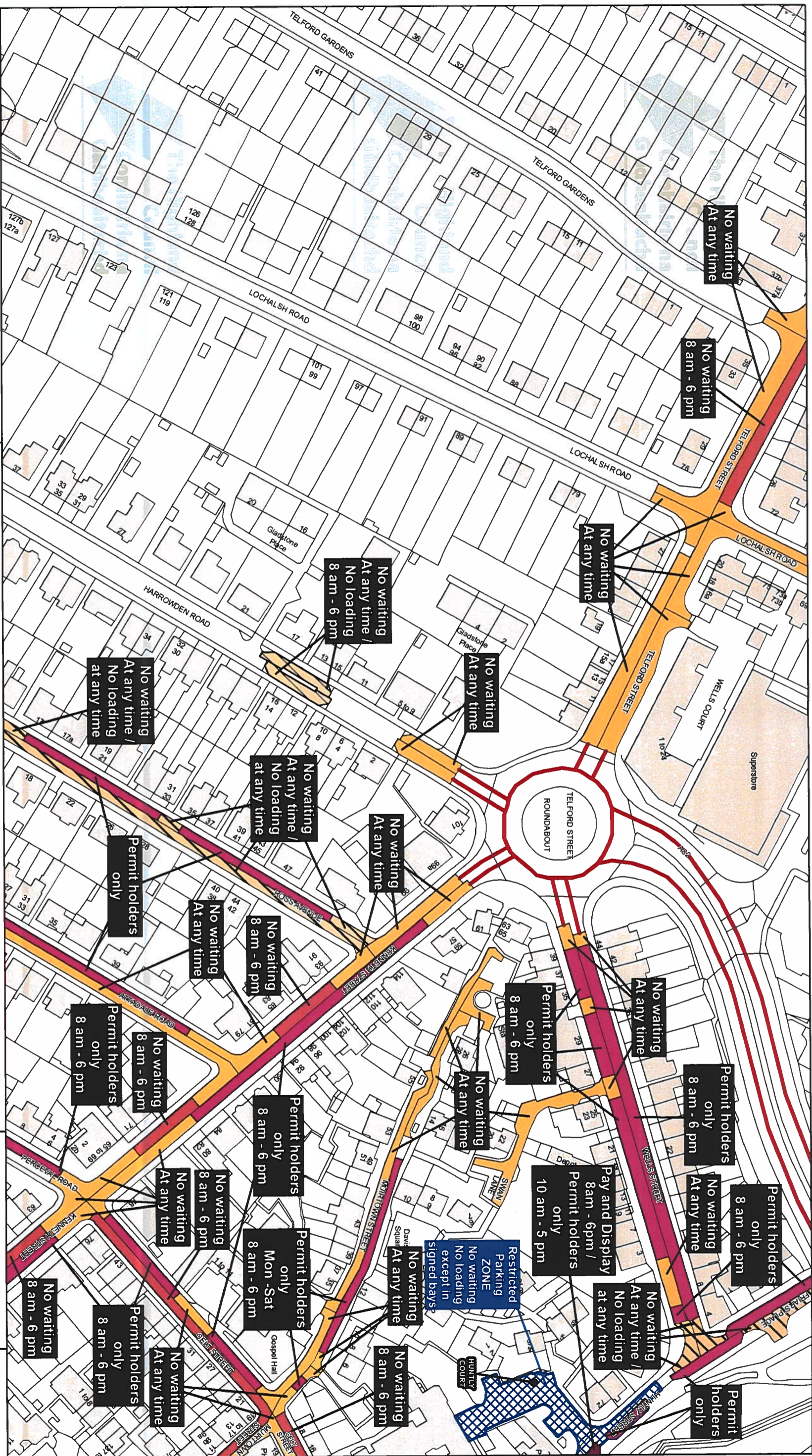
DATE

23/07/2025

MAP NUMBER

LI527

Reproduced by permission of Ordnance Survey on behalf of HMSO
 © Crown copyright and database rights 2025
 This plan has been produced specifically to supply an individual with value added Local Authority information. Unauthorised reproduction infringes Crown Copyright and may lead to prosecution or Civil Proceed



[Handwritten signature]

This is the Plan with Map Number (LF530d) referred to in the foregoing

The Highland Council
 (Prohibition and Restriction of
 Waiting and Loading
 and Parking Places)
 (Decriminalised Parking
 Enforcement and Consolidation)
 Variation Eight Order 2024

Signed by Proper Officer

Reproduced by permission of Ordnance Survey on behalf of HMSO
 © Crown copyright and database
 rights 2025. Ordnance Survey/A/CO000049432
 This plan has been produced specifically to supply an individual
 with value added Local Authority information.
 Unauthorised reproduction infringes Crown Copyright
 and may lead to prosecution or Civil Proceedings

Restriction Key

- No Waiting At Any Time
- No Waiting
- Permit Holders Only
- No Stopping At Any time
On Verge Or Footway
- No Waiting At Any Time /
No Loading
- Loading Restrictions
- Limited Waiting
- Dual Use Restrictions
- No Waiting At Any Time /
No Loading At Any Time
- Taxi Ranks
- Miscellaneous
Restrictions
- Zonal Restrictions
(Excluding Pedestrian
Zones)
- No Waiting /
No Loading
- Pay And Display
- Disabled Badge
Holders Only
- Pedestrian Zones

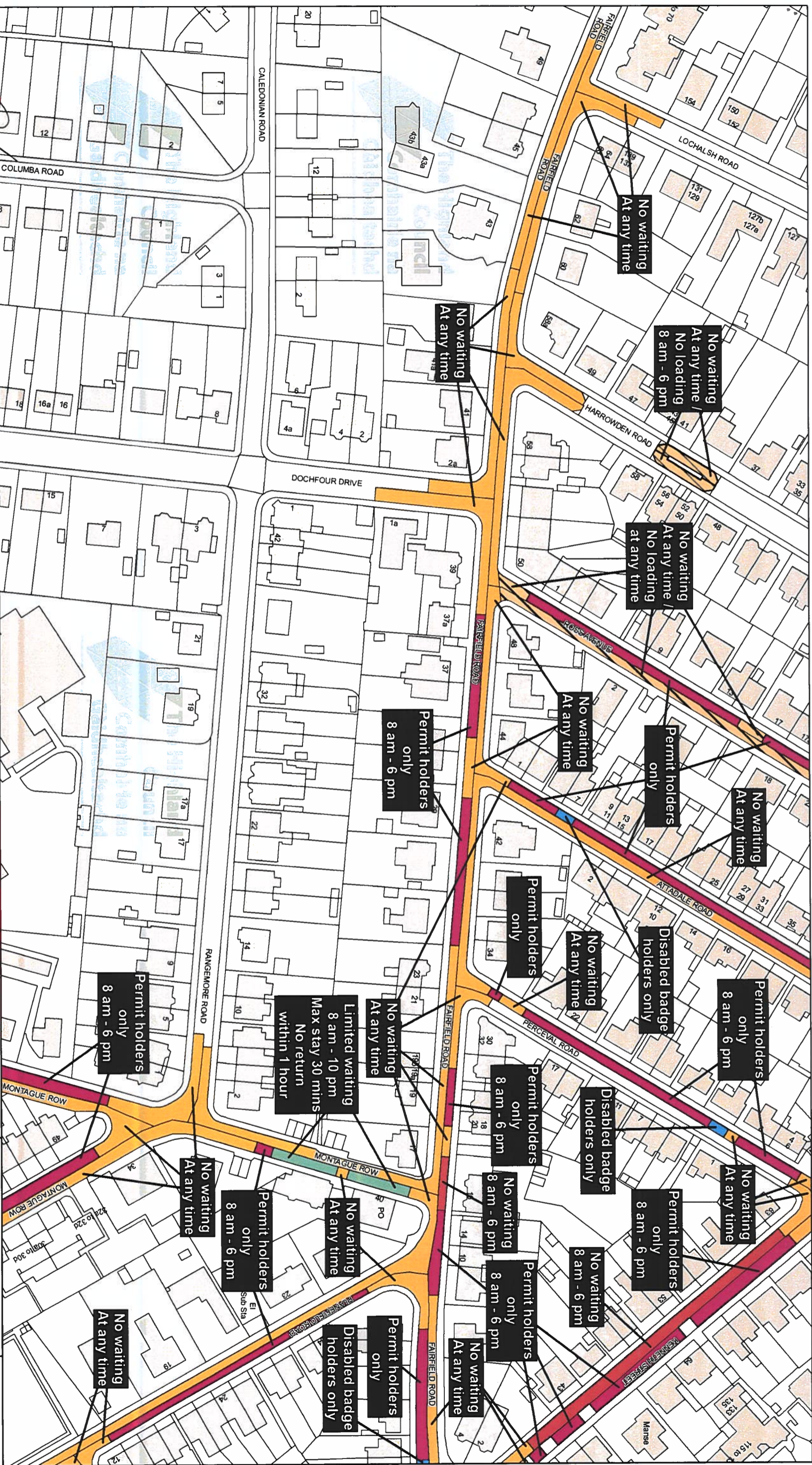


The Highland Council
 Headquarters
 Glenurquhart Rd
 Inverness
 IV35NX

SCALE
1:1250

DATE
23/07/2025

MAP NUMBER
LF530d



[Signature]

This is the Plan with Map Number (LF531d) referred to in the foregoing

The Highland Council
(Prohibition and Restriction of Waiting and Loading and Parking Places)
(Decriminalised Parking Enforcement and Consolidation)
Variation Eight Order 2024

Signed by Proper Officer

Reproduced by permission of Ordnance Survey on behalf of HMSO
 © Crown copyright and database rights 2025 Ordnance Survey AC000049432
 This plan has been produced specifically to supply an individual with value added Local Authority information. Unauthorised reproduction infringes Crown Copyright and may lead to prosecution or Civil Proceed

Restriction Key

- | | | | | | | | |
|--|---|--|-------------------------------------|--|---|--|-----------------------------|
| | No Waiting At Any Time | | No Waiting At Any Time / No Loading | | No Waiting At Any Time / No Loading At Any Time | | No Waiting / No Loading |
| | No Waiting | | Loading Restrictions | | Taxi Ranks | | Pay And Display |
| | Permit Holders Only | | Limited Waiting | | Miscellaneous Restrictions | | Disabled Badge Holders Only |
| | No Stopping At Any Time On Verge Or Footway | | Dual Use Restrictions | | Zonal Restrictions (Excluding Pedestrian Zones) | | Pedestrian Zones |
| | No Stopping On Main Carriageway | | | | | | |



The Highland Council
 Headquarters
 Glenurquhart Rd
 Inverness
 IV35NX

SCALE
1:1250

DATE

23/07/2025

MAP NUMBER

LF531d



This is the Plan with Map Number (LF534a) referred to in the foregoing

**The Highland Council
Prohibition and Restriction of
Waiting and Loading
(Decriminalised Parking
Enforcement and Consolidation)
Variation Eight Order 2024**

Signed by Proper Officer

Reproduced by permission of Ordnance Survey on behalf of HMSO
© Crown copyright and database rights 2025 Ordnance Survey ACO000849432
This plan has been produced specifically to supply an individual with value added Local Authority information. Unauthorised reproduction infringes Crown Copyright and may lead to prosecution or Civil Proceedings

Restriction Key

- No Waiting At Any Time
- No Waiting At Any Time / No Loading
- No Waiting / No Loading
- No Stopping At Any time On Verge Of Footway
- Loading Restrictions
- No Waiting At Any Time / No Loading At Any Time
- No Stopping On Main Carriageway
- Permit Holders Only
- Limited Waiting
- Taxi Ranks
- Dual Use Restrictions
- Miscellaneous Restrictions
- Pay And Display
- Zonal Restrictions (Excluding Pedestrian Zones)
- Disabled Badge Holders Only
- Pedestrian Zones



The Highland Council
Headquarters
Glenurquhart Rd
Inverness
IV35NX

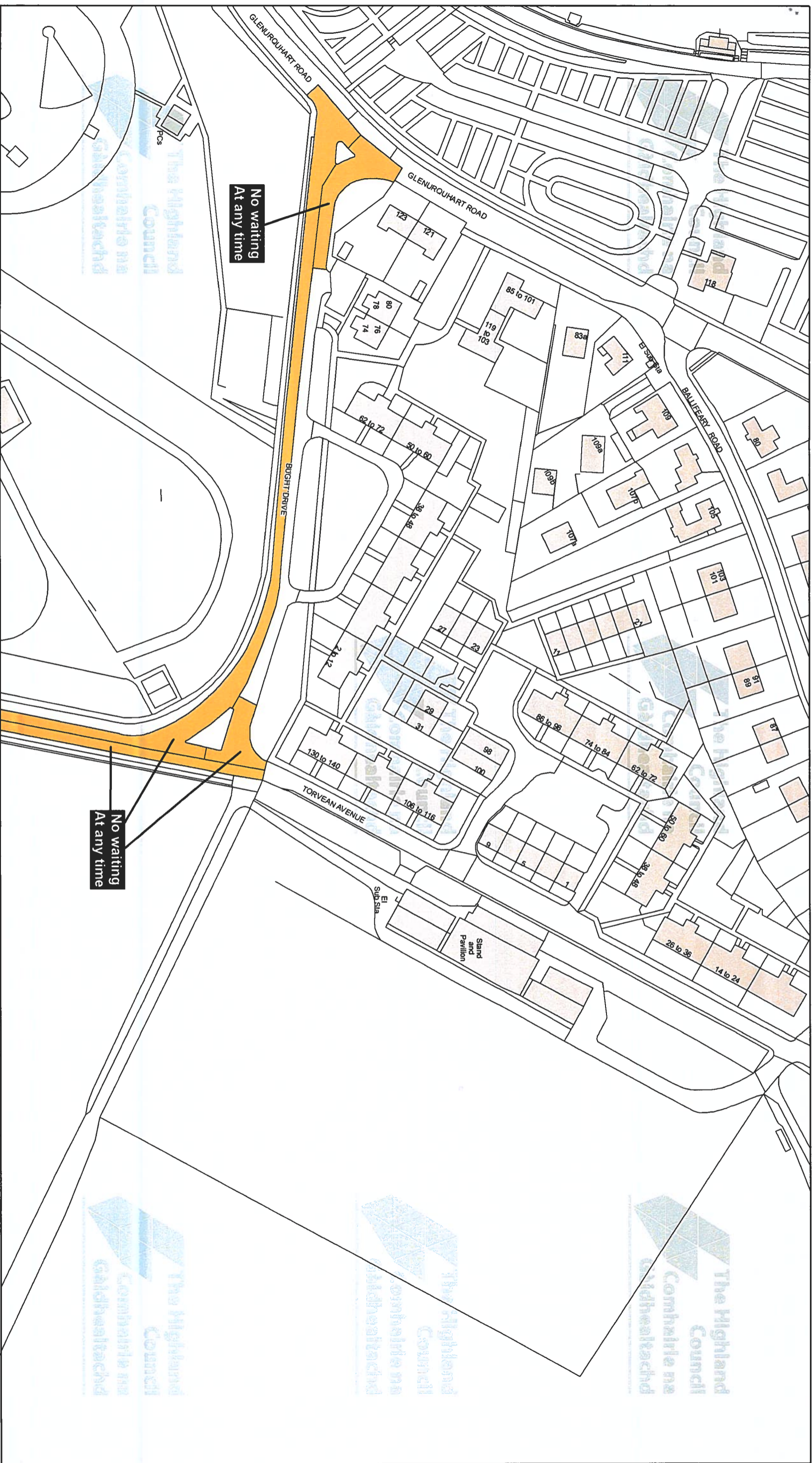
SCALE
1:1250

DATE

23/07/2025

MAP NUMBER

LF534a



This is the Plan with Map Number (LF536a) referred to in the foregoing

The Highland Council
 (Prohibition and Restriction of Waiting and Loading (Decriminalised Parking Variation Eight Order 2024)

Signed by Proper Officer

Reproduced by permission of Ordnance Survey on behalf of HMSO © Crown copyright and database rights 2025. Ordnance Survey AIC000849432. This plan has been produced specifically to supply an individual with value added Local Authority information. Unauthorised reproduction infringes Crown Copyright and may lead to prosecution or Civil Proceedings.

Restriction Key

- No Waiting At Any Time
- No Waiting At Any Time / No Loading
- No Waiting
- Loading Restrictions
- Permit Holders Only
- Limited Waiting
- No Stopping At Any time On Verge Or Footway
- Dual Use Restrictions
- No Stopping On Main Carriageway
- No Waiting At Any Time / No Loading At Any Time
- Taxi Ranks
- No Waiting At Any Time / No Loading
- Miscellaneous Restrictions (Excluding Pedestrian Zones)
- No Waiting / No Loading
- Pay And Display
- Disabled Badge Holders Only
- Pedestrian Zones

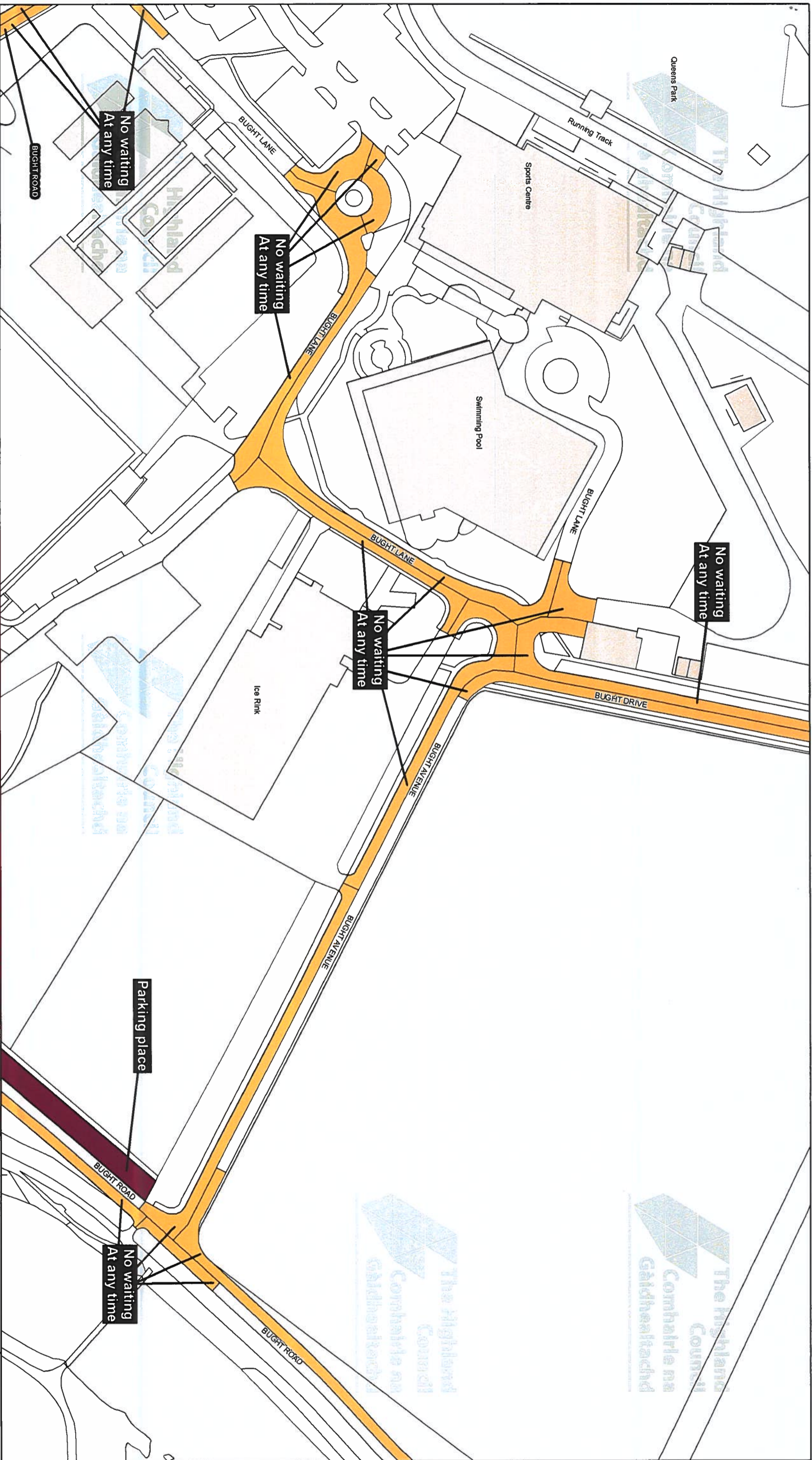


The Highland Council
 Headquarters
 Glenurquhart Rd
 Inverness
 IV35NX

SCALE
1:1250

DATE
23/07/2025

MAP NUMBER
LF536a



This is the Plan with Map Number (LF537a) referred to in the foregoing

The Highland Council
(Prohibition and Restriction of
Waiting and Loading
and Parking Places)
(Decriminalised Parking
Variation Eight Order 2024

Signed by Proper Officer

Reproduced by permission of Ordnance Survey on behalf of HMSO
 © Crown copyright and database rights 2025
 Ordnance Survey AC0000849432
 This plan has been produced specifically to supply an individual with value added Local Authority information.
 Unauthorised reproduction infringes Crown Copyright and may lead to prosecution or Civil Proceedings

Restriction Key

- No Waiting At Any Time
- No Waiting
- Permit Holders Only
- No Stopping At Any time On Verge Or Footway
- No Stopping On Main Carriageway
- No Waiting At Any Time / No Loading
- Loading Restrictions
- Limited Waiting
- Dual Use Restrictions
- No Waiting At Any Time / No Loading At Any Time
- Taxi Ranks
- Miscellaneous Restrictions (Excluding Pedestrian Zones)
- No Waiting / No Loading
- Pay And Display
- Disabled Badge Holders Only
- Pedestrian Zones

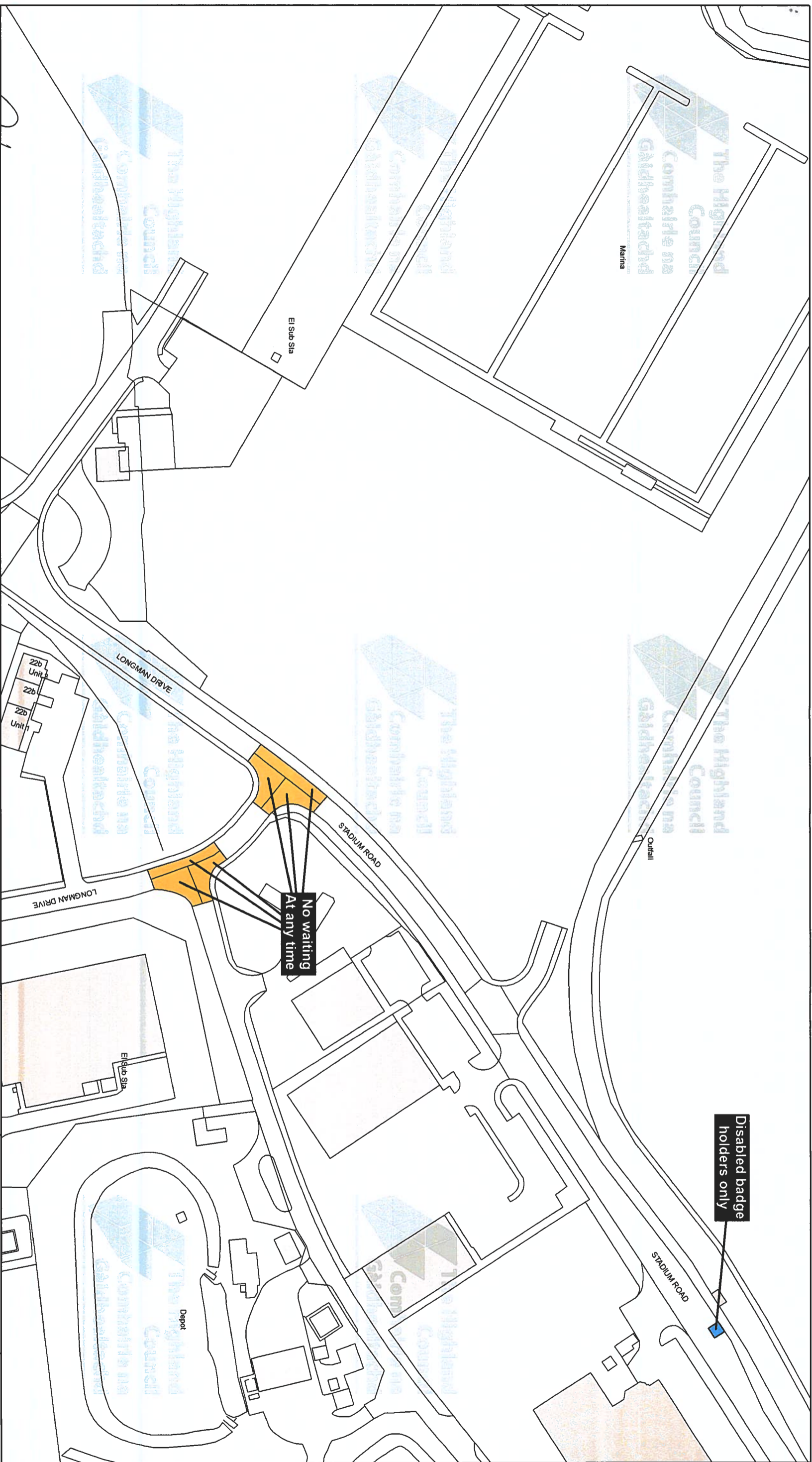


The Highland Council
 Comhairle na Gàidhealtachd
 Headquarters
 Glenurquhart Rd
 Inverness
 IV35NX

SCALE
1:1250

DATE
23/07/2025

MAP NUMBER
LF537a



[Signature]

This is the Plan with Map Number (LG524a) referred to in the foregoing

The Highland Council
(Prohibition and Restriction of Waiting and Loading and Parking Places)
(Decriminalised Parking Enforcement and Consolidation)
Variation Eight Order 2024

Signed by Proper Officer

Reproduced by permission of Ordnance Survey on behalf of HMSO © Crown copyright and database rights 2025 Ordnance Survey ACO000849432 This plan has been produced specifically to supply an individual with value added Local Authority information. Unauthorised reproduction infringes Crown Copyright and may lead to prosecution or Civil Proceedings

Restriction Key

- No Waiting At Any Time
- No Waiting At Any Time / No Loading
- Loading Restrictions
- No Stopping At Any time On Verge Or Footway
- No Waiting
- Limited Waiting
- Dual Use Restrictions
- No Stopping On Main Carriageway
- Permit Holders Only
- Loading Restrictions
- Dual Use Restrictions
- No Stopping On Main Carriageway
- No Waiting At Any Time / No Loading At Any Time
- Taxi Ranks
- Miscellaneous Restrictions (Excluding Pedestrian Zones)
- No Waiting / No Loading
- Pay And Display
- Disabled Badge Holders Only
- Pedestrian Zones



The Highland Council
 Headquarters
 Glenurquhart Rd
 Inverness
 IV35NX

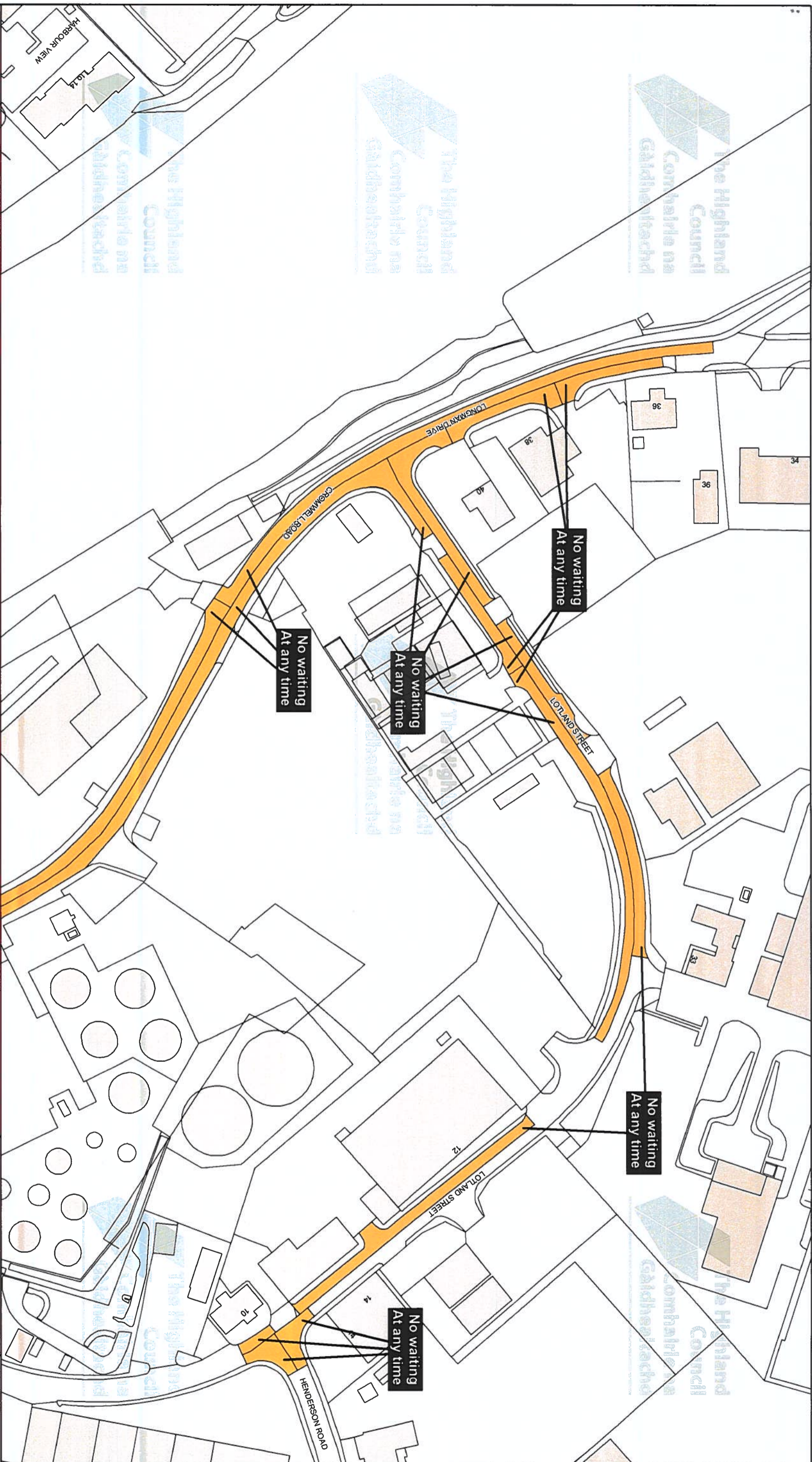
SCALE
1:1250

DATE

23/07/2025

MAP NUMBER

LG524a



This is the Plan with Map Number (LG526a) referred to in the foregoing

**The Highland Council
(Prohibition and Restriction of
Waiting and Loading
and Parking Places)
(Decriminalised Parking
Enforcement and Consolidation)
Variation Eight Order 2024**

Signed by Proper Officer

Reproduced by permission of Ordnance Survey on behalf of HMSO
© Crown copyright and database
rights 2025 Ordnance Survey AC0000849432
This plan has been produced specifically to supply an individual
with value added Local Authority information.
Unauthorised reproduction infringes Crown Copyright
and may lead to prosecution or Civil Proceedings

Restriction Key

- | | | | | | | | |
|--|--|--|--|--|---|--|--------------------------------|
| | No Waiting At Any Time | | No Waiting At Any Time /
No Loading | | No Waiting At Any Time /
No Loading At Any Time | | No Waiting /
No Loading |
| | No Waiting | | Loading Restrictions | | Taxi Ranks | | Pay And Display |
| | Permit Holders Only | | Limited Waiting | | Miscellaneous
Restrictions | | Disabled Badge
Holders Only |
| | No Stopping At Any time
On Verge Or Footway | | Dual Use Restrictions | | Zonal Restrictions
(Excluding Pedestrian
Zones) | | Pedestrian Zones |
| | No Stopping On
Main Carriageway | | | | | | |



The Highland Council
Headquarters
Glennurquhart Rd
Inverness
IV35NX

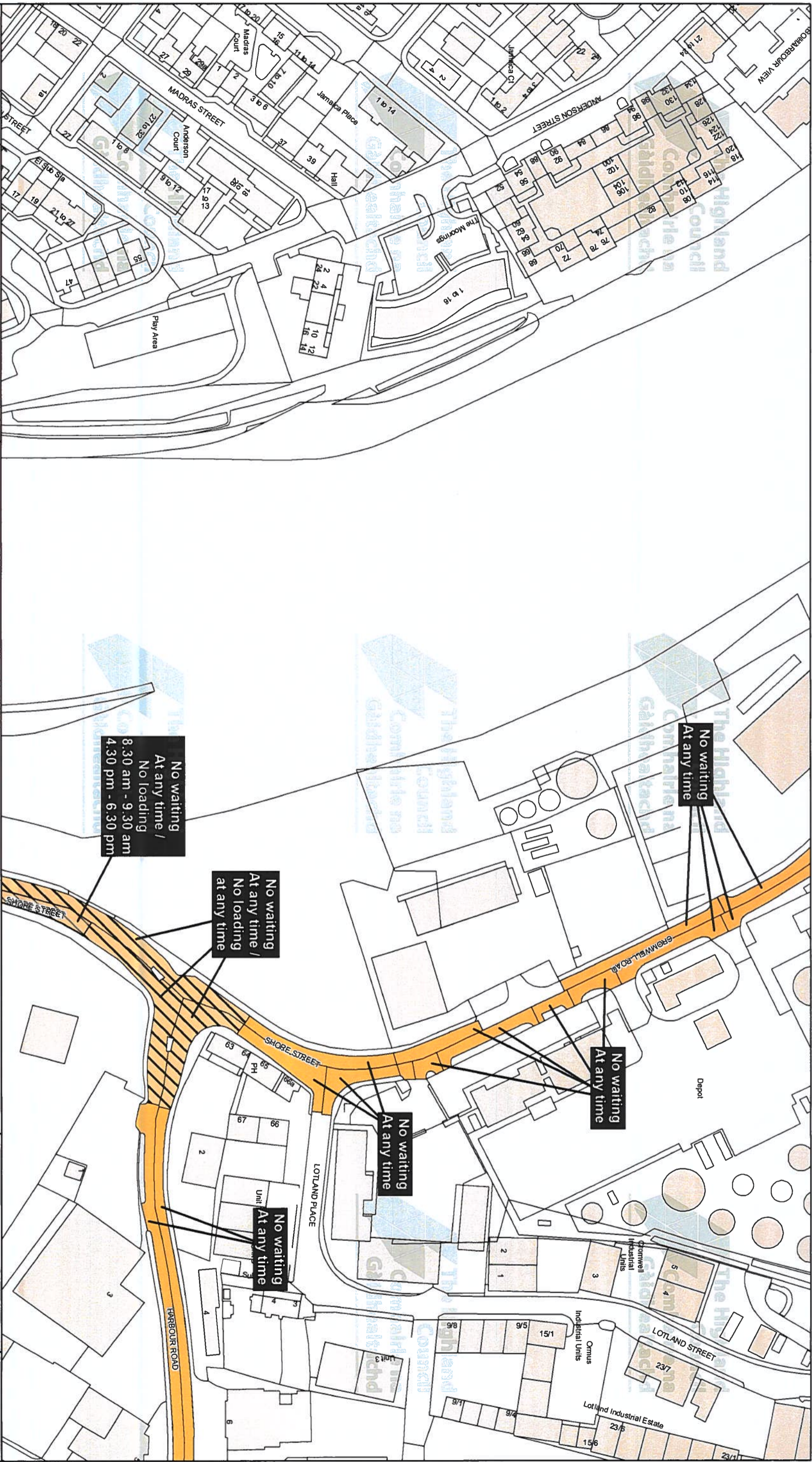
SCALE
1:1250

DATE

23/07/2025

MAP NUMBER

LG526a



This is the Plan with Map Number (LG527b) referred to in the foregoing

The Highland Council
(Prohibition and Restriction of Waiting and Loading and Parking Places) (Decriminalised Parking Enforcement and Consolidation) Variation Eight Order 2024

Signed by Proper Officer

Reproduced by permission of Ordnance Survey on behalf of HMSO
 © Crown copyright and database rights 2025 Ordnance Survey AC0000849432
 This plan has been produced specifically to supply an individual with value added Local Authority information. Unauthorised reproduction infringes Crown Copyright and may lead to prosecution or Civil Proceedings

Restriction Key

	No Waiting At Any Time		No Waiting At Any Time / No Loading		No Waiting At Any Time / No Loading At Any Time		No Waiting / No Loading
	No Waiting		Loading Restrictions		Taxi Ranks		Pay And Display
	Permit Holders Only		Limited Waiting		Miscellaneous Restrictions		Disabled Badge Holders Only
	No Stopping At Any time On Verge Or Footway		Dual Use Restrictions		Zonal Restrictions (Excluding Pedestrian Zones)		Pedestrian Zones
	No Stopping On Main Carriageway						

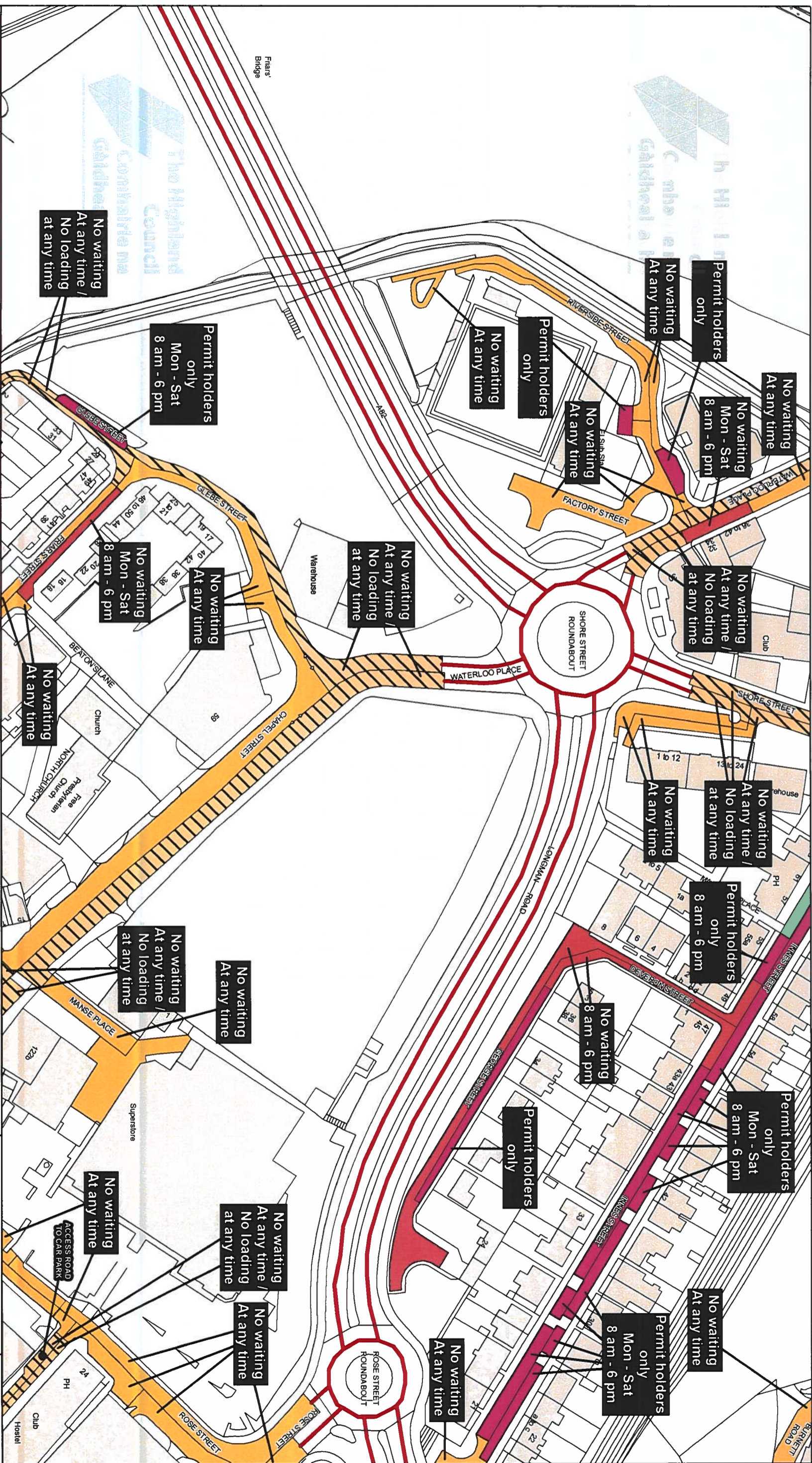
The Highland Council
 Comhairle na Gàidhealtachd

The Highland Council
 Headquarters
 Glenurquhart Rd
 Inverness
 IV35NX

SCALE
1:1250

DATE
23/07/2025

MAP NUMBER
LG527b



[Signature]

This is the Plan with Map Number (LG529a) referred to in the foregoing

**The Highland Council
(Prohibition and Restriction of
Waiting and Loading
and Parking Places)
(Decriminalised Parking
Enforcement and Consolidation)
Variation Eight Order 2024**

Signed by Proper Officer

Reproduced by permission of Ordnance Survey on behalf of HMSO
© Crown copyright and database rights 2025 Ordnance Survey ACO00049432
This plan has been produced specifically to supply an individual with value added Local Authority information. Unauthorised reproduction infringes Crown Copyright and may lead to prosecution or Civil Proceed

Restriction Key

	No Waiting At Any Time		No Waiting At Any Time / No Loading		No Waiting At Any Time / No Loading At Any Time		No Waiting / No Loading
	No Waiting		Loading Restrictions		Taxi Ranks		Miscellaneous Restrictions
	Permit Holders Only		Limited Waiting		Zonal Restrictions (Excluding Pedestrian Zones)		Pay And Display
	No Stopping At Any Time On Verge Or Footway		Dual Use Restrictions		Disabled Badge Holders Only		Pedestrian Zones
	No Stopping On Main Carriageway						

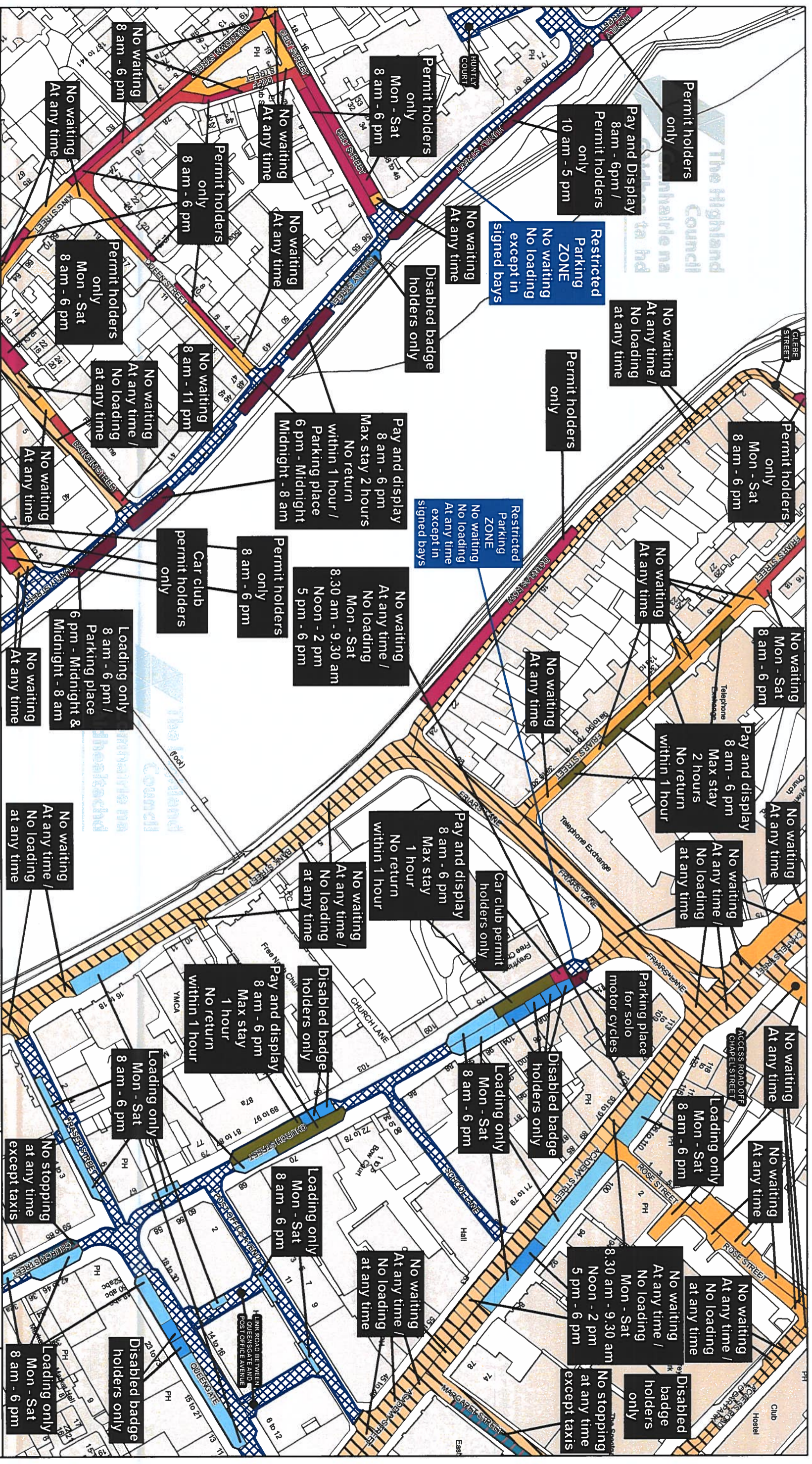


The Highland Council
Headquarters
Glenurquhart Rd
Inverness
IV35NX

SCALE
1:1250

DATE
23/07/2025

MAP NUMBER
LG529a



This is the Plan with Map Number (LG530c) referred to in the foregoing

The Highland Council
(Prohibition and Restriction of Waiting and Loading and Parking Places)
(Decriminalised Parking Enforcement and Consolidation)
Variation Eight Order 2024

Signed by Proper Officer

Restriction Key

	No Waiting At Any Time		No Waiting At Any Time / No Loading		No Waiting At Any Time / No Loading At Any Time		No Waiting / No Loading
	No Waiting		Loading Restrictions		Taxi Ranks		Miscellaneous Restrictions
	Permit Holders Only		Limited Waiting		Zonal Restrictions (Excluding Pedestrian Zones)		Pay And Display Holders Only
	No Stopping At Any time On Verge Or Footway		Dual Use Restrictions		Pedestrian Zones		Disabled Badge Holders Only
	No Stopping On Main Carriageway						



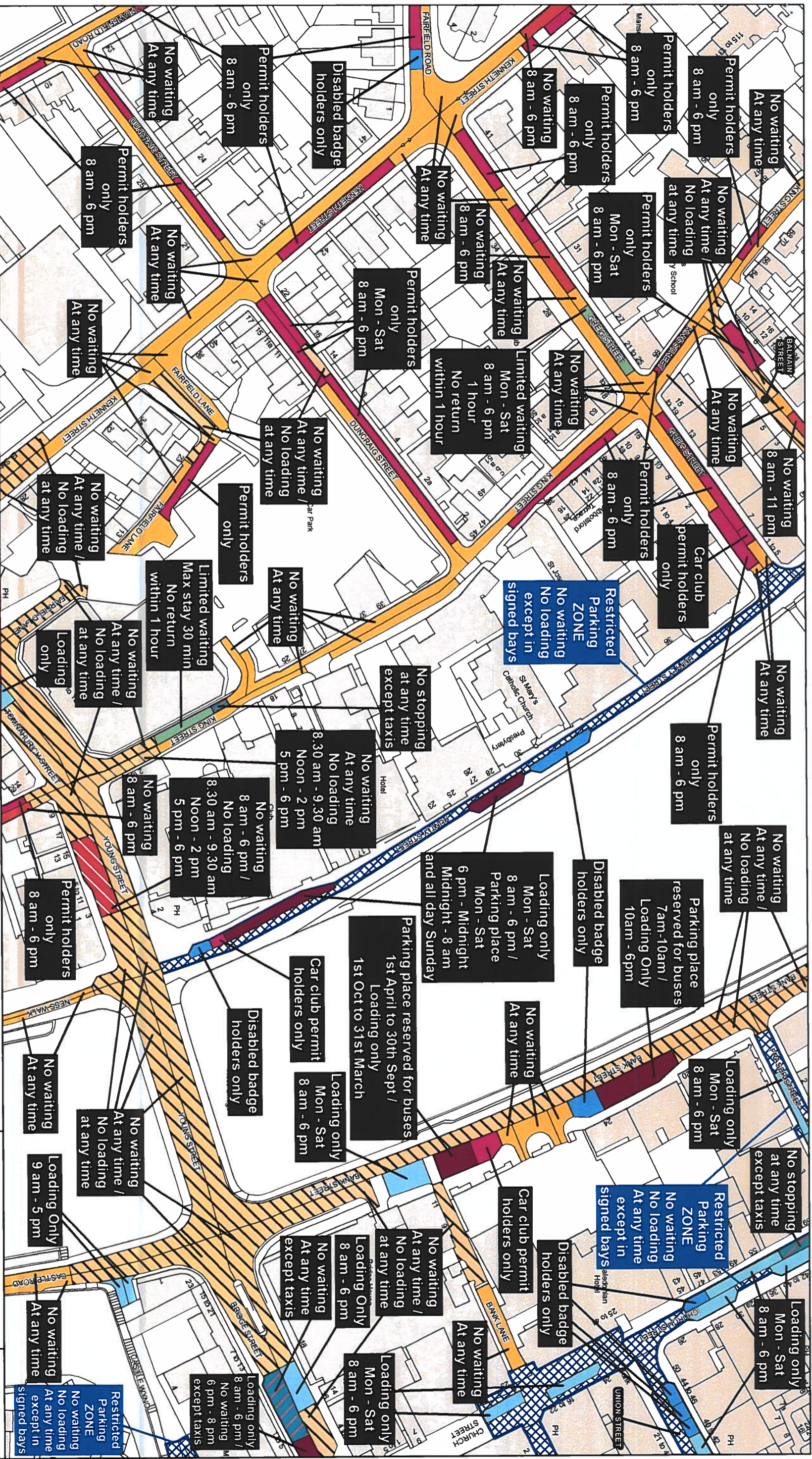
The Highland Council
 Headquarters
 Glenurquhart Rd
 Inverness
 IV35NX

SCALE
1:1250

DATE
23/07/2025

MAP NUMBER
LG530C

Reproduced by permission of Ordnance Survey on behalf of HMSO
 © Crown copyright and database rights 2025
 This plan has been produced specifically to supply an individual with value added Local Authority information. Unauthorised reproduction infringes Crown Copyright and may lead to prosecution or Civil Proceedings



This is the Plan with Map Number (LG531b) referred to in the foregoing

**The Highland Council
(Prohibition and Restriction of
Waiting and Loading
and Parking Places)
(Decriminalised Parking
Enforcement and Consolidation)
Variation Eight Order 2024**

Signed by Proper Officer

Reproduced by permission of Ordnance Survey on behalf of HMSO
© Crown copyright and database
rights 2025 Ordnance Survey AC000049432
This plan has been produced specifically to supply an individual
with value added Local Authority information.
Unauthorised reproduction infringes Crown Copyright
and may lead to prosecution or Civil Proceed

Restriction Key

- No Waiting At Any Time
- No Waiting At Any Time / No Loading
- Loading Restrictions
- Limited Waiting
- No Waiting At Any Time / No Loading At Any Time
- Taxi Ranks
- Miscellaneous Restrictions
- No Waiting / No Loading
- Pay And Display
- Disabled Badge Holders Only
- No Stopping At Any time On Verge Or Footway
- Dual Use Restrictions
- Zonal Restrictions (Excluding Pedestrian Zones)
- No Stopping On Main Carriageway

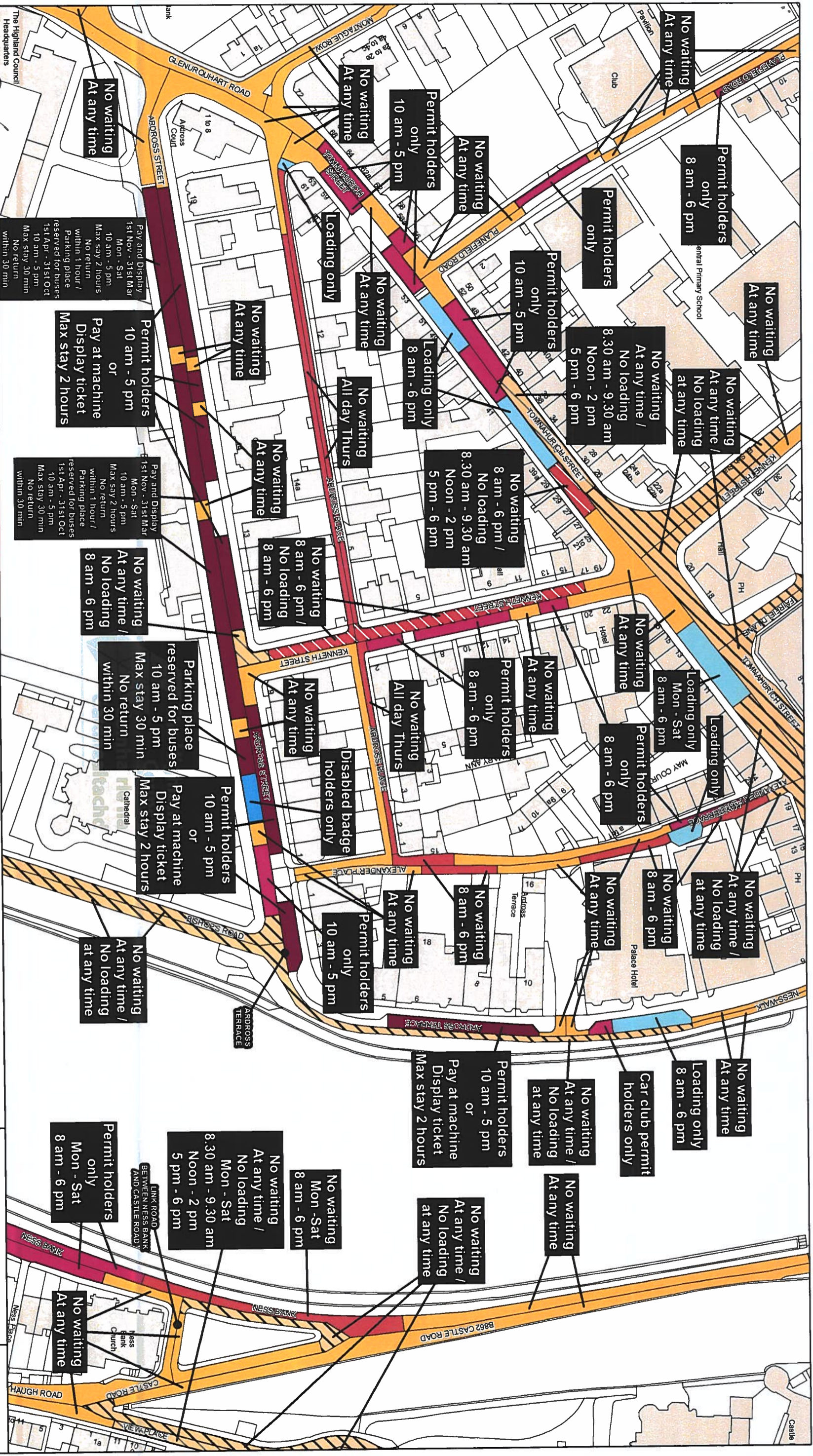


The Highland Council
Headquarters
Glennurquhart Rd
Inverness
IV35NX

SCALE
1:1250

DATE
23/07/2025

MAP NUMBER
LG531b



This is the Plan with Map Number (LG532b) referred to in the foregoing

**The Highland Council
Prohibition and Restriction of
Waiting and Loading
(Decriminalised Parking)
Enforcement and Consolidation)
Variation Eight Order 2024**

Signed by Proper Officer

Reproduced by permission of Ordnance Survey on behalf of HMSO
© Crown copyright and database rights 2025 Ordnance Survey ACO000849432
This plan has been produced specifically to supply an individual with value added Local Authority information.
Unauthorised reproduction infringes Crown Copyright and may lead to prosecution or Civil Proceed

Restriction Key	
	No Waiting At Any Time
	No Waiting
	Permit Holders Only
	No Stopping At Any time On Verge Or Footway
	No Stopping On Main Carriageway
	No Waiting At Any Time / No Loading
	Loading Restrictions
	Limited Waiting
	Dual Use Restrictions
	No Waiting At Any Time / No Loading At Any Time
	Taxi Panks
	Miscellaneous Restrictions
	Zonal Restrictions (Excluding Pedestrian Zones)
	No Waiting / No Loading
	Pay And Display
	Disabled Badge Holders Only
	Pedestrian Zones



The Highland Council
Headquarters
Glenurquhart Rd
Inverness
IV35NX

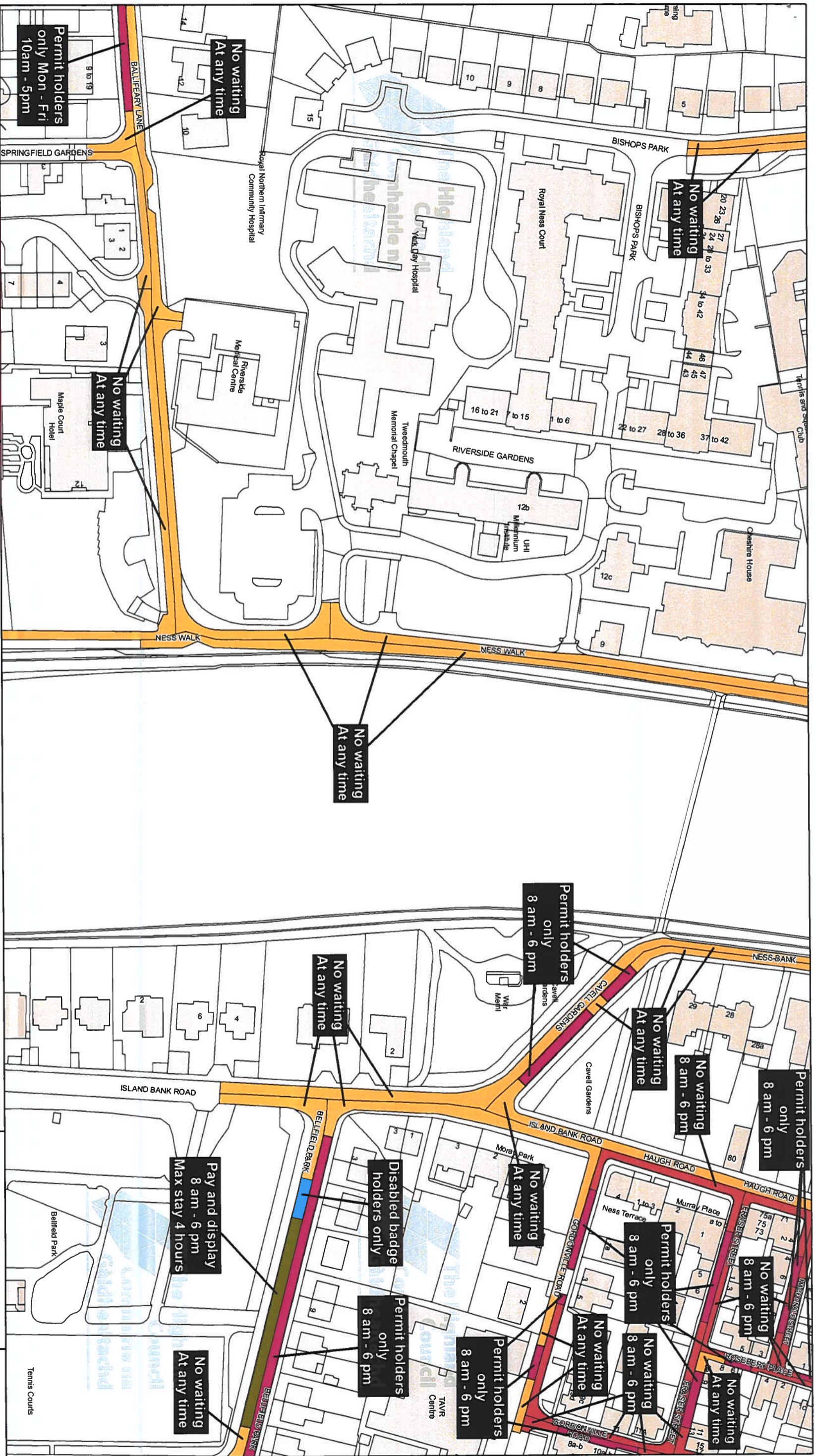
SCALE
1:1250

DATE

23/07/2025

MAP NUMBER

LG532b



[Signature]

This is the Plan with Map Number (LG534c) referred to in the foregoing

The Highland Council
 (Prohibition and Restriction of
 Waiting and Loading
 and Parking Places)
 (Decriminalised Parking
 Enforcement and Consolidation)
 Variation Eight Order 2024

Signed by Proper Officer

Reproduced by permission of Ordnance Survey on behalf of HMSO
 © Crown copyright and database
 rights 2025 Ordnance Survey ACO000849432
 This plan has been produced specifically to supply an individual
 with value added Local Authority information.
 Unauthorised reproduction infringes Crown Copyright
 and may lead to prosecution or Civil Proceed

Restriction Key

- No Waiting At Any Time
- No Waiting
- Permit Holders Only
- No Stopping At Any time On Verge Or Footway
- No Stopping On
- No Stopping On Main Carriageway
- No Waiting At Any Time / No Loading
- Loading Restrictions
- Limited Waiting
- Dual Use Restrictions
- No Waiting At Any Time / No Loading At Any Time
- Taxi Ranks
- Miscellaneous Restrictions
- Zonal Restrictions (Excluding Pedestrian Zones)
- No Waiting / No Loading
- Pay And Display
- Disabled Badge Holders Only
- Pedestrian Zones

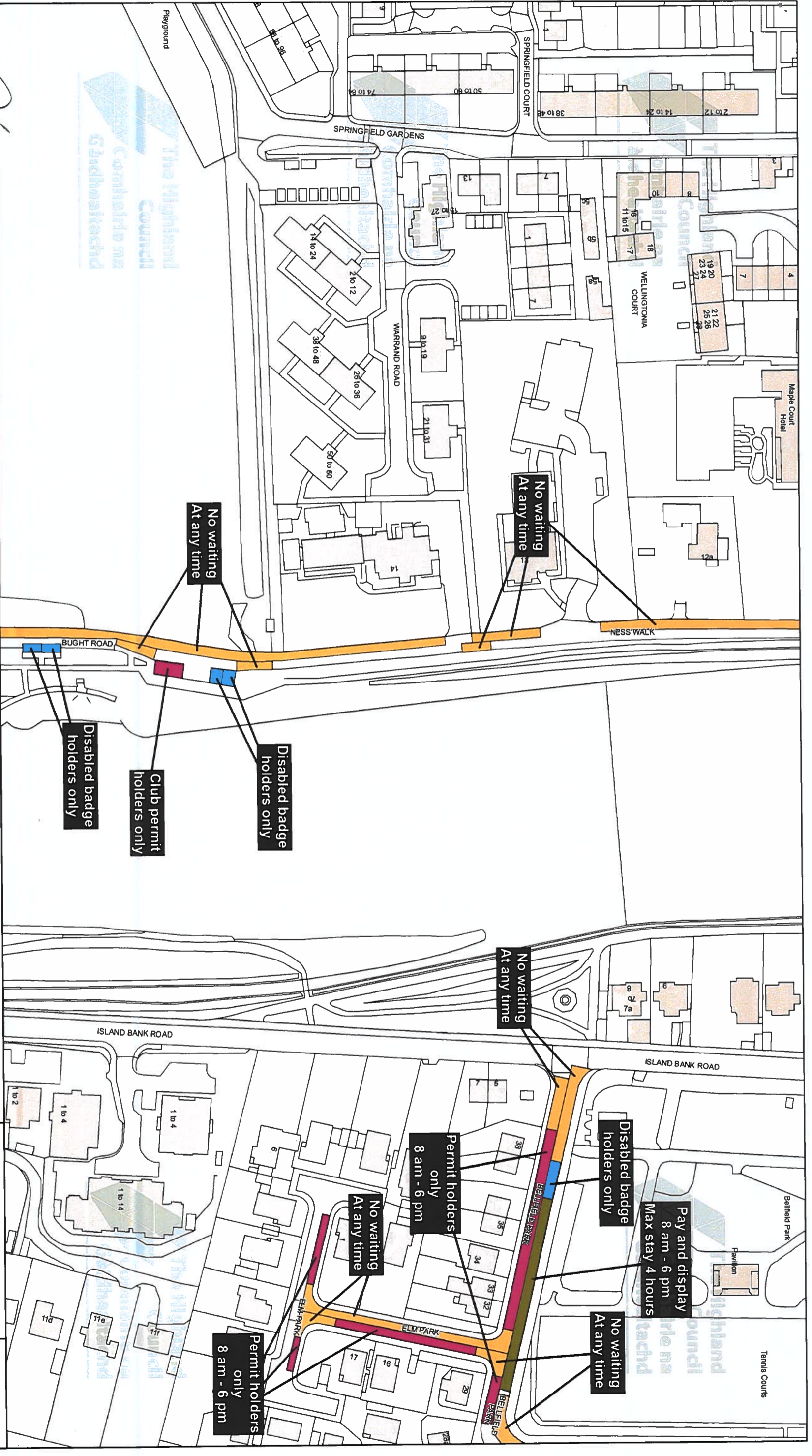


The Highland Council
 Comhairle na Gàidhealtachd
 The Highland Council
 Headquarters
 Glenquhart Rd
 Inverness
 IV35NX

SCALE
 1:1250

DATE
 23/07/2025

MAP NUMBER
 LG534C



[Signature]

This is the Plan with Map Number (LG535a) referred to in the foregoing
The Highland Council
(Prohibition and Restriction of Waiting and Loading and Parking Places)
(Decriminalised Parking)
Variation Eight Order 2024

Signed by Proper Officer

Reproduced by permission of Ordnance Survey on behalf of HMSO © Crown copyright and database rights 2025 Ordnance Survey ACO000849432 This plan has been produced specifically to supply an individual with value added Local Authority information. Unauthorised reproduction infringes Crown Copyright and may lead to prosecution or Civil Proceedings

Restriction Key

- No Waiting At Any Time
- No Waiting
- Permit Holders Only
- No Stopping At Any time On Verge Or Footway
- No Stopping On Main Carriageway
- No Waiting At Any Time / No Loading
- Loading Restrictions
- Limited Waiting
- Dual Use Restrictions
- No Waiting At Any Time / No Loading At Any Time
- Taxi Ranks
- Miscellaneous Restrictions
- Zonal Restrictions (Excluding Pedestrian Zones)
- No Waiting / No Loading
- Pay And Display
- Disabled Badge Holders Only
- Pedestrian Zones

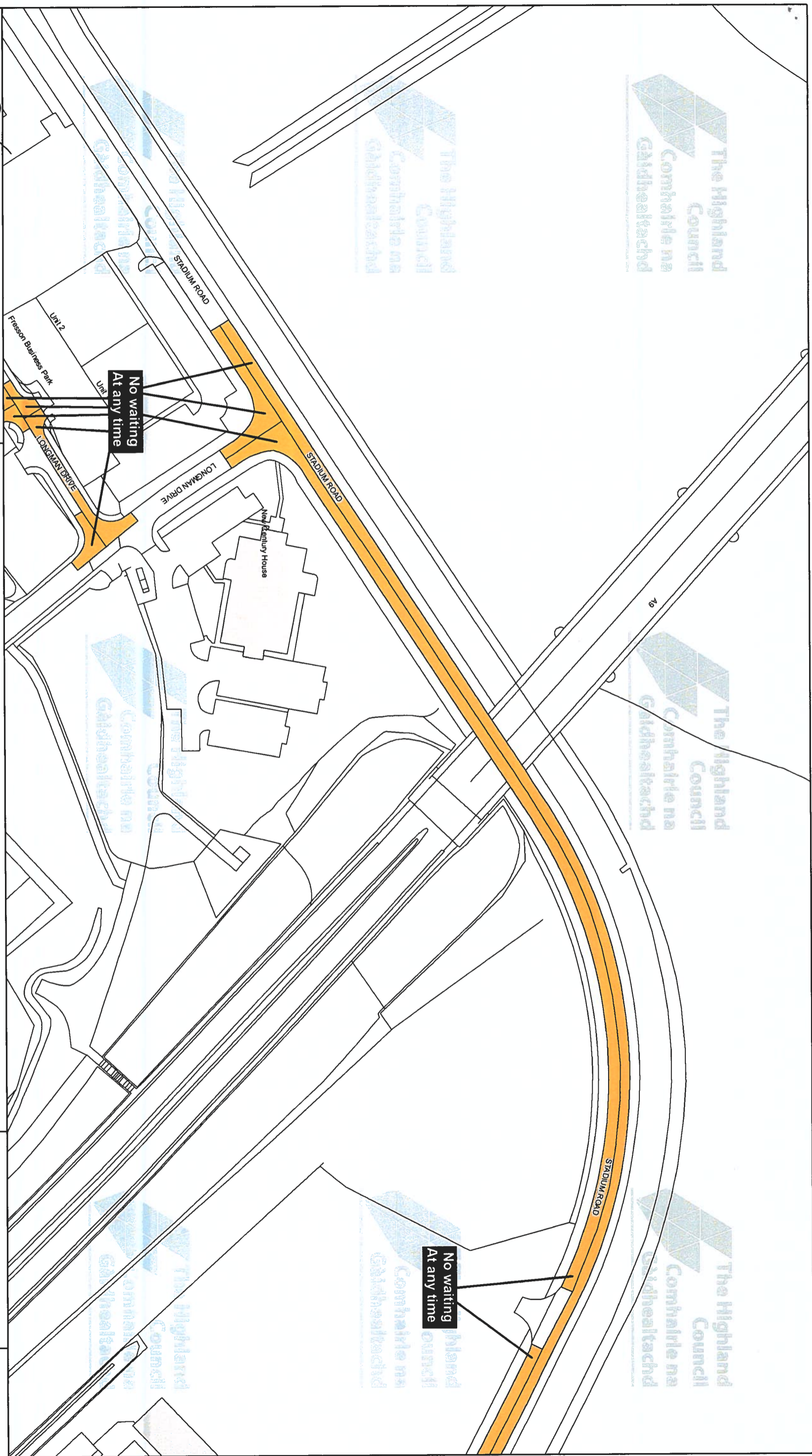


The Highland Council
 Headquarters
 Glenurquhart Rd
 Inverness
 IV35NX

SCALE
1:1250

DATE
23/07/2025

MAP NUMBER
LG535a



[Signature]

This is the Plan with Map Number (LH523a) referred to in the foregoing

The Highland Council
(Prohibition and Restriction of
Waiting and Loading
and Parking Places)
(Decriminalised Parking
Enforcement and Consolidation)
Variation Eight Order 2024

Signed by Proper Officer

Reproduced by permission of Ordnance Survey on behalf of HMSO
 © Crown copyright and database rights 2025 Ordnance Survey AC0000849432
 This plan has been produced specifically to supply an individual with value added Local Authority information. Unauthorised reproduction infringes Crown Copyright and may lead to prosecution or Civil Proceed

Restriction Key

	No Waiting At Any Time		No Waiting At Any Time / No Loading		No Waiting At Any Time / No Loading At Any Time		No Waiting / No Loading
	No Waiting		Loading Restrictions		Taxi Ranks		Pay And Display
	Permit Holders Only		Limited Waiting		Miscellaneous Restrictions		Disabled Badge Holders Only
	No Stopping At Any time On Verge Or Footway		Dual Use Restrictions		Zonal Restrictions (Excluding Pedestrian Zones)		Pedestrian Zones
	No Stopping On Main Carriageway						

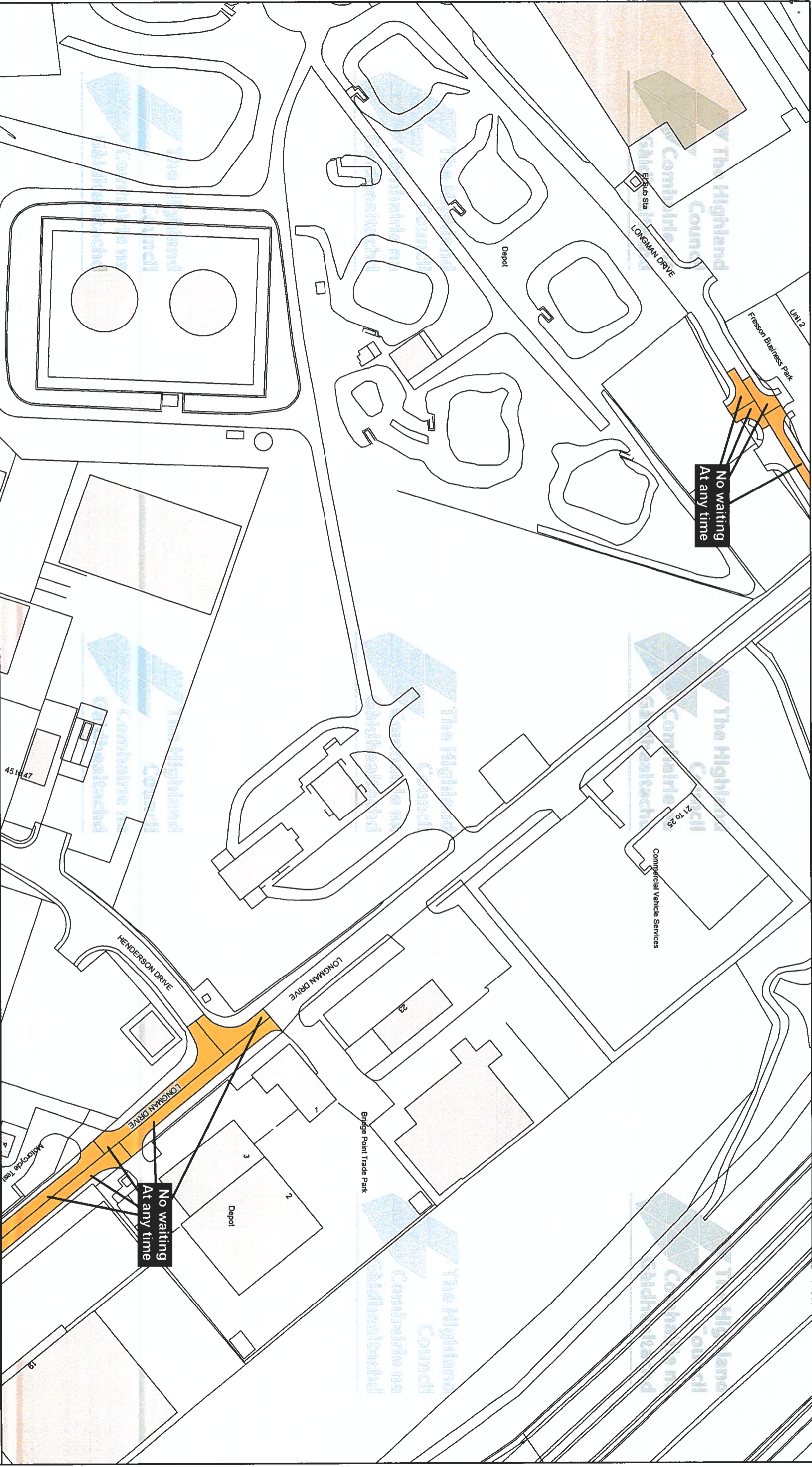


The Highland Council
 Headquarters
 Glenurquhart Rd
 Inverness
 IV35NX

SCALE
1:1250

DATE
23/07/2025

MAP NUMBER
LH523a



[Signature]

This is the Plan with Map Number (LH524a) referred to in the foregoing
The Highland Council
(Prohibition and Restriction of Waiting and Loading and Parking Places) (Decriminalised Parking Enforcement and Consolidation) Variation Eight Order 2024

Signed by Proper Officer
 Reproduced by permission of Ordnance Survey on behalf of HMSO
 © Crown copyright and database rights 2025 Ordnance Survey ACO000849432
 This plan has been produced specifically to supply an individual with value added Local Authority information. Unauthorised reproduction, including Crown Copyright and may lead to prosecution or Civil Proceed

Restriction Key

	No Waiting At Any Time		No Waiting At Any Time / No Loading		No Waiting At Any Time / No Loading At Any Time		No Waiting / No Loading
	No Waiting		Loading Restrictions		Taxi Ranks		Pay And Display
	Permit Holders Only		Limited Waiting		Miscellaneous Restrictions		Disabled Badge Holders Only
	No Stopping At Any time On Verge Or Footway		Dual Use Restrictions		Zonal Restrictions (Excluding Pedestrian Zones)		Pedestrian Zones
	No Stopping On Main Carriageway						

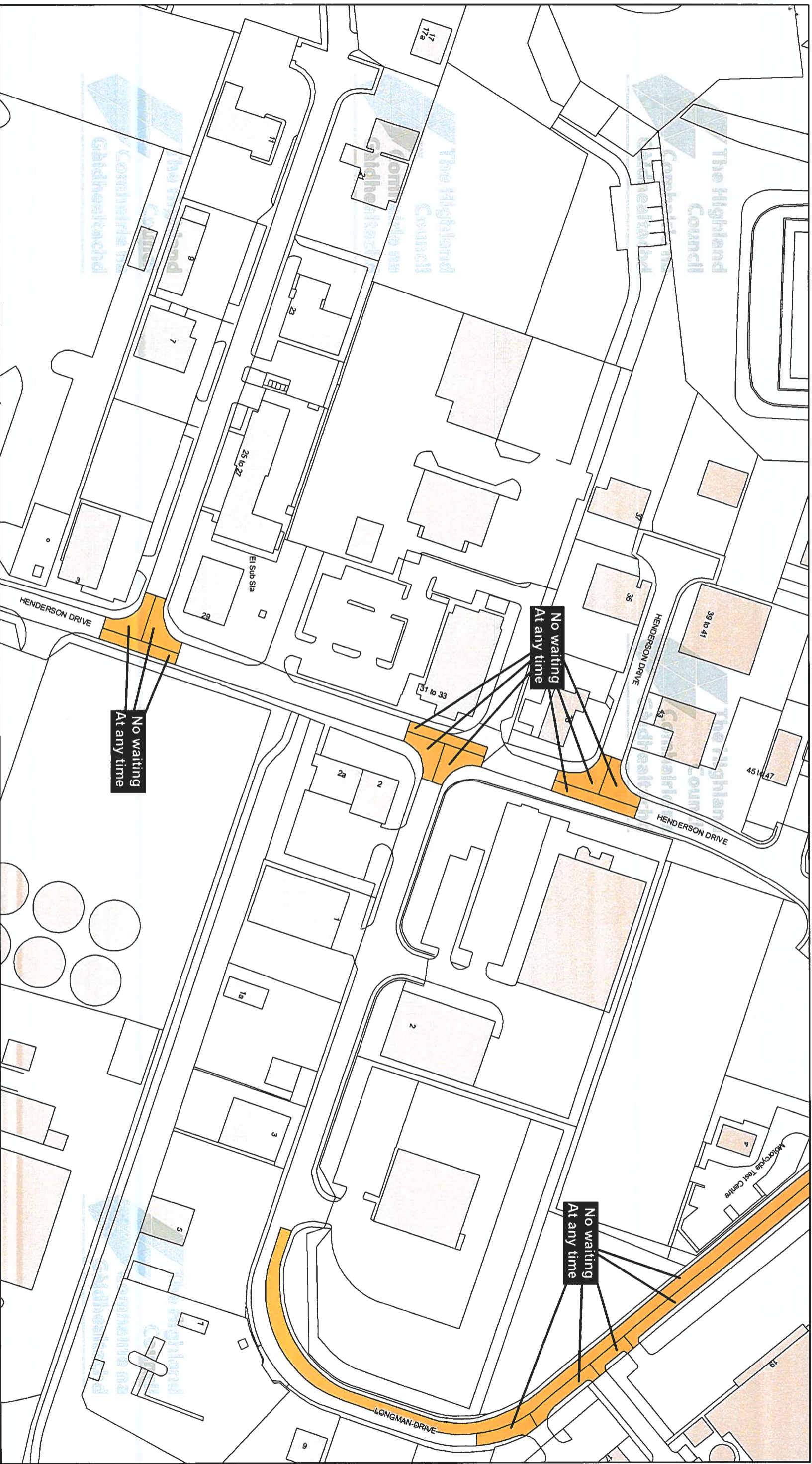
The Highland Council
Comhairle na Gàidhealtachd

The Highland Council
 Headquarters
 Glenurquhart Rd
 Inverness
 IV35NX

SCALE
1:1250

DATE
23/07/2025

MAP NUMBER
LH524a



[Handwritten Signature]

This is the Plan with Map Number (LH525a) referred to in the foregoing

The Highland Council
(Prohibition and Restriction of Waiting and Loading and Parking Places)
(Decriminalised Parking Enforcement and Consolidation)
Variation Eight Order 2024

Signed by Proper Officer

Reproduced by permission of Ordnance Survey on behalf of HMSO
 © Crown copyright and database rights 2025 Ordnance Survey ACO000849432
 This plan has been produced specifically to supply an individual with value added Local Authority information. Unauthorised reproduction infringes Crown Copyright and may lead to prosecution or Civil Proceedings

Restriction Key

	No Waiting At Any Time		No Waiting At Any Time / No Loading		No Waiting At Any Time / No Loading At Any Time		No Waiting / No Loading
	No Waiting		Loading Restrictions		Taxi Ranks		Pay And Display
	Permit Holders Only		Limited Waiting		Miscellaneous Restrictions		Disabled Badge Holders Only
	No Stopping At Any time On Verge Or Footway		Dual Use Restrictions		Zonal Restrictions (Excluding Pedestrian Zones)		Pedestrian Zones
	No Stopping On Main Carriageway						



The Highland Council
 Headquarters
 Glenurquhart Rd
 Inverness
 IV35NX

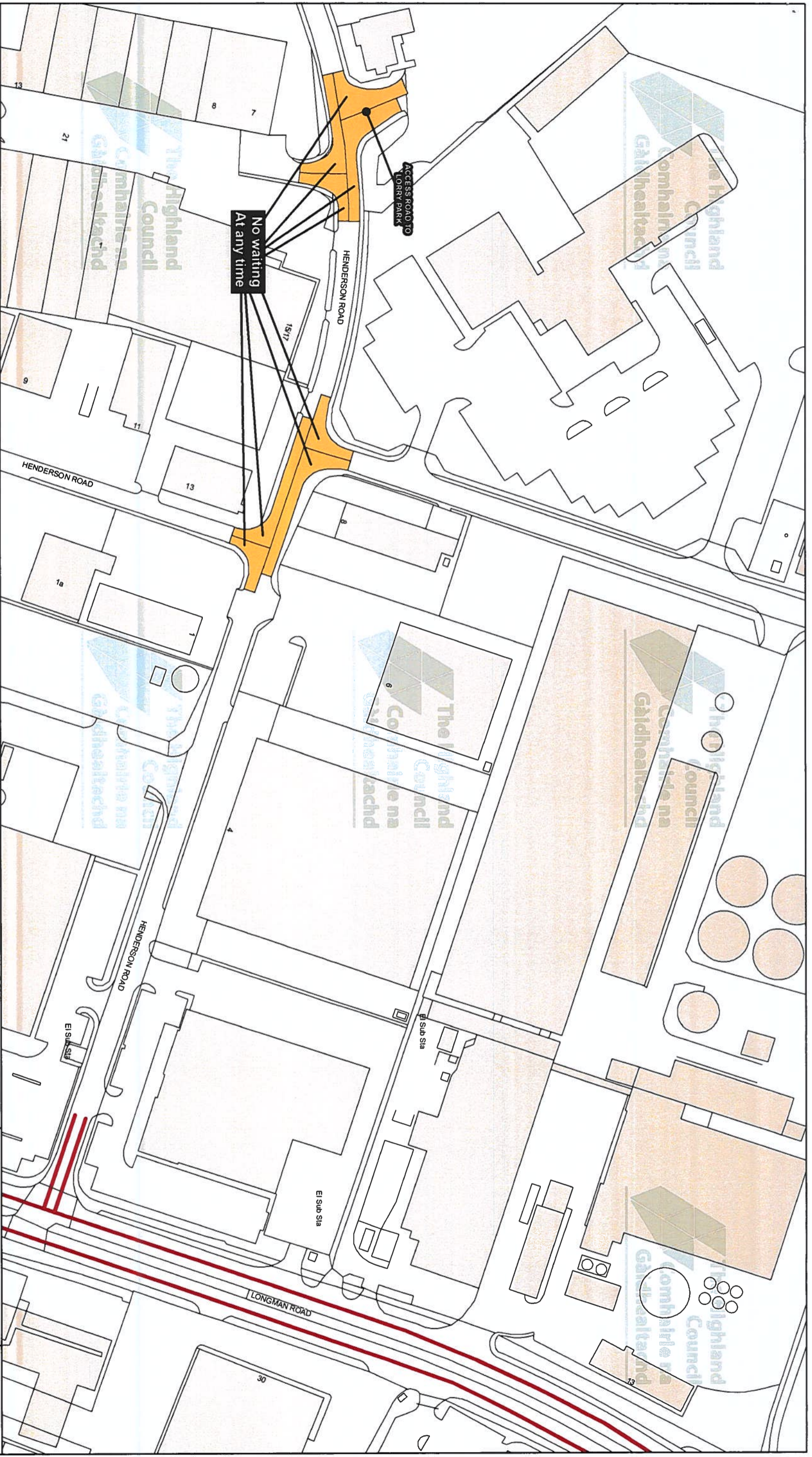
SCALE
1:1250

DATE

23/07/2025

MAP NUMBER

LH525a



[Signature]

This is the Plan with Map Number (LH526a) referred to in the foregoing
The Highland Council
Prohibition and Restriction of Waiting and Loading (Decriminalised Parking and Consolidation) Variation Eight Order 2024

Signed by Proper Officer

Reproduced by permission of Ordnance Survey on behalf of HMSO
 © Crown copyright and database rights 2025 Ordnance Survey/A000008494-32
 This plan has been produced specifically to supply an individual
 Unauthorised reproduction infringes Crown Copyright and may lead to prosecution or Civil Proceedings

Restriction Key

- No Waiting At Any Time
- No Waiting
- Permit Holders Only
- No Stopping At Any time On Verge Or Footway
- No Stopping On Main Carriageway
- No Waiting At Any Time / No Loading
- Loading Restrictions
- Limited Waiting
- Dual Use Restrictions
- No Waiting At Any Time / No Loading At Any Time
- Taxi Ranks
- Miscellaneous Restrictions
- Zonal Restrictions (Excluding Pedestrian Zones)
- No Waiting / No Loading
- Pay And Display
- Disabled Badge Holders Only
- Pedestrian Zones



The Highland Council
 Headquarters
 Glenquhart Rd
 Inverness
 IV35NX

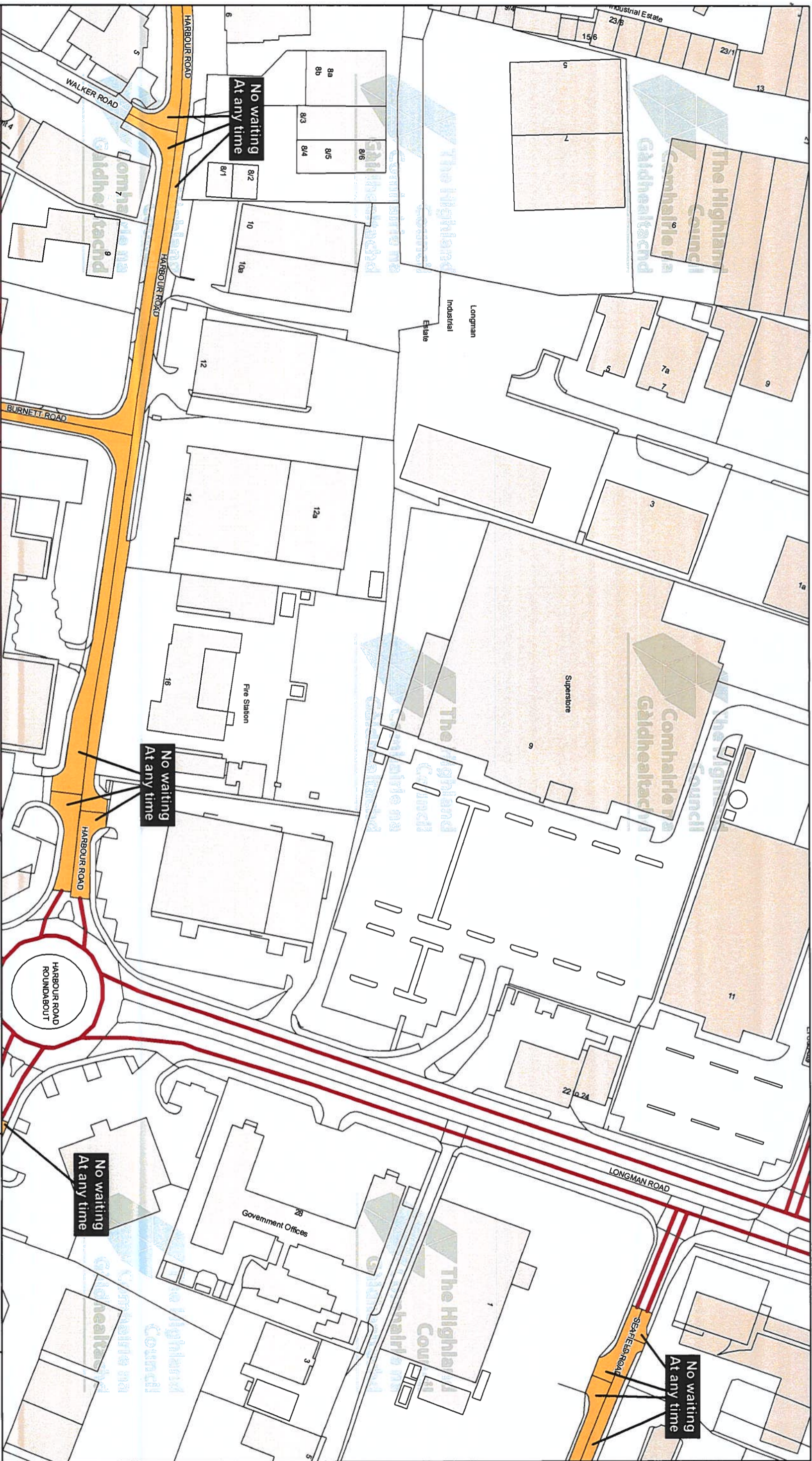
SCALE
1:1250

DATE

23/07/2025

MAP NUMBER

LH526a



This is the Plan with Map Number (LH527a) referred to in the foregoing

The Highland Council
(Prohibition and Restriction of
Waiting and Loading
and Parking Places)
(Decriminalised Parking
Enforcement and Consolidation)
Variation Eight Order 2024

Signed by Proper Officer

Reproduced by permission of Ordnance Survey on behalf of HMSO
 © Crown copyright and database rights 2025 Ordnance Survey ACO000849432
 This plan has been produced specifically to supply an individual with value added Local Authority information. Unauthorised reproduction infringes Crown Copyright and may lead to prosecution or Civil Proceedings

Restriction Key

- No Waiting At Any Time
- No Waiting At Any Time / No Loading
- Loading Restrictions
- Limited Waiting
- Dual Use Restrictions
- No Waiting At Any Time / No Loading At Any Time
- Taxi Ranks
- Miscellaneous Restrictions
- Zonal Restrictions (Excluding Pedestrian Zones)
- No Waiting / No Loading
- Pay And Display
- Disabled Badge Holders Only
- Pedestrian Zones
- No Stopping At Any time On Verge Or Footway
- No Stopping On Main Carriageway
- Permit Holders Only
- Limited Waiting
- Dual Use Restrictions
- No Waiting At Any Time / No Loading At Any Time
- Taxi Ranks
- Miscellaneous Restrictions
- Zonal Restrictions (Excluding Pedestrian Zones)
- No Waiting / No Loading
- Pay And Display
- Disabled Badge Holders Only
- Pedestrian Zones

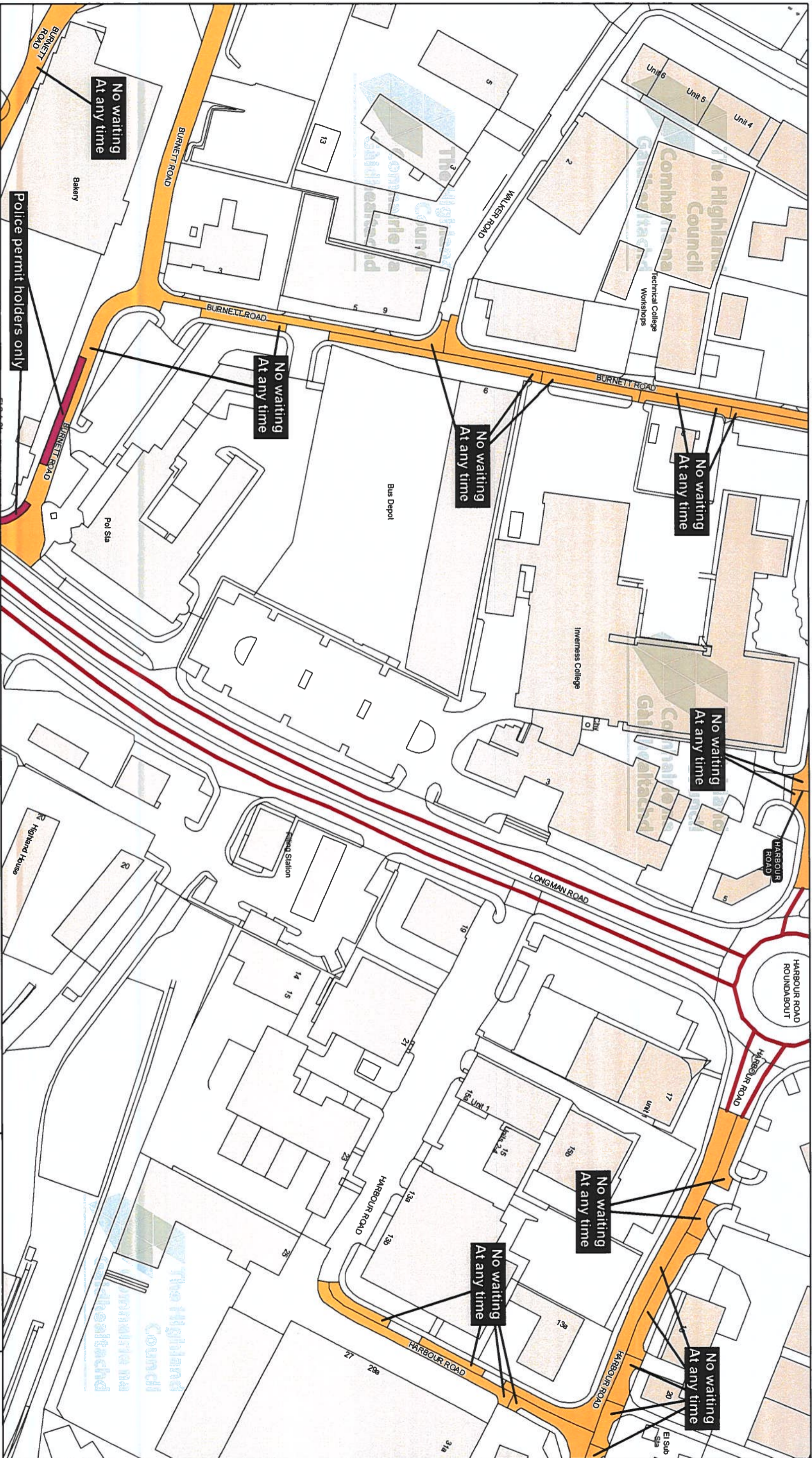


The Highland Council
 Headquarters
 Glenurquhart Rd
 Inverness
 IV35NX

SCALE
1:1250

DATE
23/07/2025

MAP NUMBER
LH527a



[Signature]

This is the Plan with Map Number (LH528a) referred to in the foregoing
The Highland Council
(Prohibition and Restriction of Waiting and Loading and Parking Places) (Decriminalised Parking Enforcement and Consolidation) Variation Eight Order 2024
 Signed by Proper Officer

Reproduced by permission of Ordnance Survey on behalf of HMSO
 © Crown copyright and database rights 2025 Ordnance Survey ACO000949432
 This plan has been produced specifically to supply an individual with value added Local Authority information. Unauthorised reproduction infringes Crown Copyright and may lead to prosecution or Civil Proceedings

Restriction Key	
	No Waiting At Any Time
	No Waiting At Any Time / No Loading
	No Waiting
	Permit Holders Only
	No Stopping At Any time On Verge Or Footway
	No Stopping On Main Carriageway
	No Waiting At Any Time / No Loading At Any Time
	Loading Restrictions
	Limited Waiting
	Dual Use Restrictions
	Taxi Ranks
	Miscellaneous Restrictions
	Zonal Restrictions (Excluding Pedestrian Zones)
	No Waiting / No Loading
	Pay And Display
	Disabled Badge Holders Only
	Pedestrian Zones



The Highland Council
 Headquarters
 Glenquhart Rd
 Inverness
 IV35NX

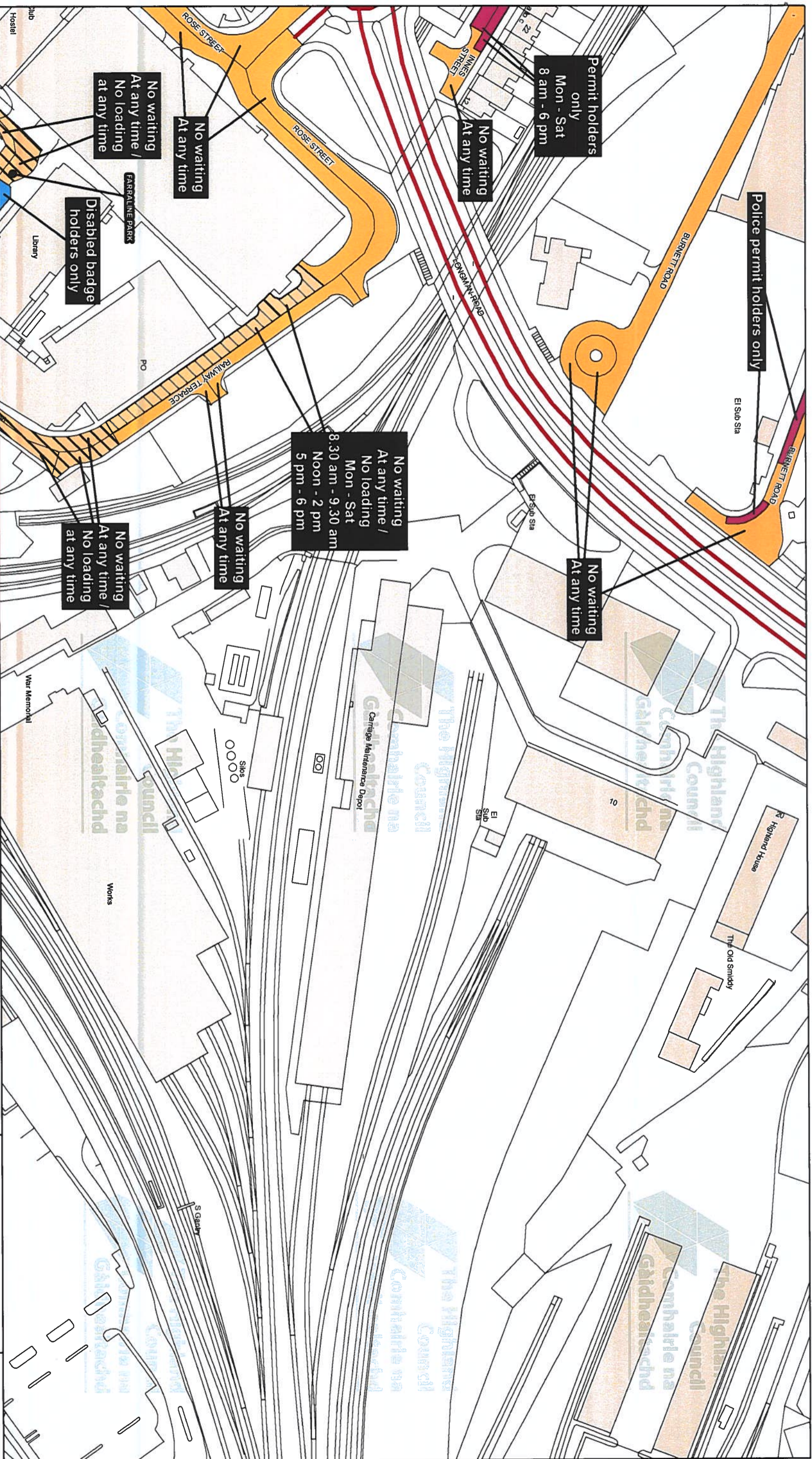
SCALE
1:1250

DATE

23/07/2025

MAP NUMBER

LH528a



This is the Plan with Map Number (LH529b) referred to in the foregoing

The Highland Council
(Prohibition and Restriction of
Waiting and Loading
and Parking Places)
(Decriminalised Parking
Enforcement and Consolidation)
Variation Eight Order 2024

Signed by Proper Officer

Reproduced by permission of Ordnance Survey on behalf of HMSO
 © Crown copyright and database rights 2025 Ordnance Survey ACO000849432
 This plan has been produced specifically to supply an individual with value added Local Authority information.
 Unauthorised reproduction infringes Crown Copyright and may lead to prosecution or Civil Proceedings

Restriction Key

- No Waiting At Any Time
- No Waiting
- Permit Holders Only
- No Stopping At Any time On Verge Or Footway
- No Stopping On Main Carriageway
- No Waiting At Any Time / No Loading
- Loading Restrictions
- Limited Waiting
- Dual Use Restrictions
- No Waiting At Any Time / No Loading At Any Time
- Taxi Ranks
- Miscellaneous Restrictions
- Zonal Restrictions (Excluding Pedestrian Zones)
- No Waiting / No Loading
- Pay And Display
- Disabled Badge Holders Only
- Pedestrian Zones

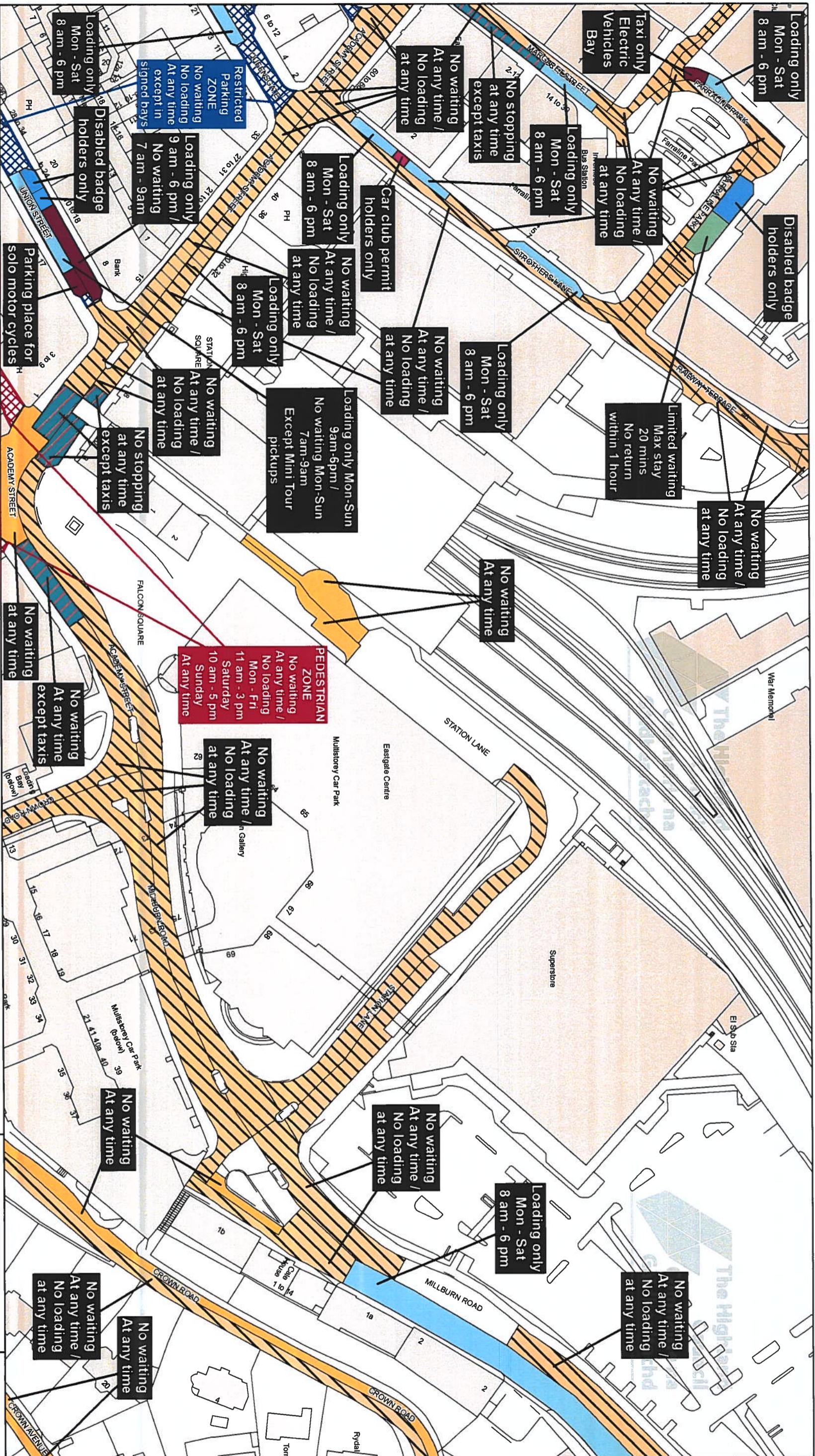


The Highland Council
 Headquarters
 Glenurquhart Rd
 Inverness
 IV35NX

SCALE
1:1250

DATE
23/07/2025

MAP NUMBER
LH529b



This is the Plan with Map Number (LH530c) referred to in the foregoing

The Highland Council
 (Prohibition and Restriction of
 Waiting and Loading
 and Parking Places)
 (Decriminalised Parking
 Enforcement and Consolidation)
 Variation Eight Order 2024

Signed by Proper Officer

Reproduced by permission of Ordnance Survey on behalf of HMSO
 © Crown copyright and database
 rights 2025 Ordnance Survey ACO000849432
 This plan has been produced specifically to supply an individual
 with value added Local Authority information.
 Unauthorised reproduction infringes Crown Copyright
 and may lead to prosecution or civil proceedings

Restriction Key

- No Waiting At Any Time
- No Waiting At Any Time / No Loading
- No Waiting At Any Time / No Loading At Any Time
- No Waiting / No Loading
- No Waiting / No Loading
- No Stopping At Any Time On Verge Or Footway
- No Stopping On Main Carriageway
- Loading Restrictions
- Limited Waiting
- Dual Use Restrictions
- Taxi Ranks
- Miscellaneous Restrictions
- Zonal Restrictions (Excluding Pedestrian Zones)
- Pay And Display
- Disabled Badge Holders Only
- Pedestrian Zones

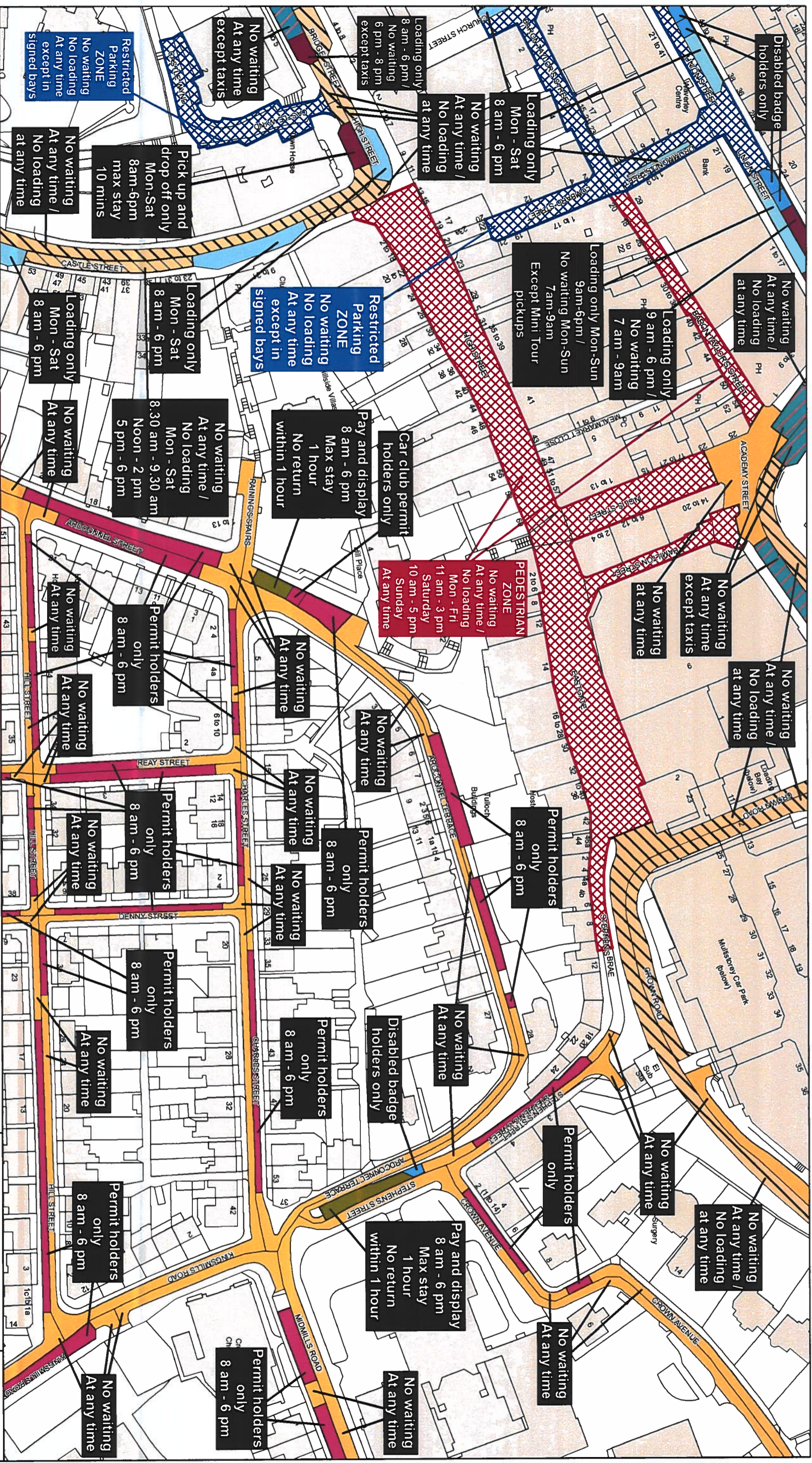


The Highland Council
 Headquarters
 Glenurquhart Rd
 Inverness
 IV35NX

SCALE
 1:1250

DATE
 23/07/2025

MAP NUMBER
 LH530c



This is the Plan with Map Number (LH531c) referred to in the foregoing

The Highland Council
 (Prohibition and Restriction of
 Waiting and Loading
 and Parking Places)
 (Decriminalised Parking
 Enforcement and Consolidation)
 Variation Eight Order 2024

Signed by Proper Officer

Reproduced by permission of Ordnance Survey on behalf of HMSO
 © Crown copyright and database
 rights 2025 Ordnance Survey ACO000849432
 This plan has been produced specifically to supply an individual
 with value added Local Authority information.
 Unauthorised reproduction infringes Crown Copyright
 and may lead to prosecution or Civil Proceed

Restriction Key

- No Waiting At Any Time
- No Waiting At Any Time / No Loading
- Loading Restrictions
- No Stopping At Any Time On Verge Or Footway
- No Waiting At Any Time
- Limited Waiting
- Dual Use Restrictions
- Permit Holders Only
- Taxi Ranks
- Miscellaneous Restrictions
- Pay And Display
- Disabled Badge Holders Only
- Pedestrian Zones
- No Waiting / No Loading
- Pay And Display
- Disabled Badge Holders Only
- Pedestrian Zones



The Highland Council
 Headquarters
 Glenquhar Rd
 Inverness
 IV35NX

SCALE
1:1250

DATE
23/07/2025

MAP NUMBER
LH531C



[Handwritten signature]

This is the Plan with Map Number (LH532a) referred to in the foregoing

The Highland Council
(Prohibition and Restriction of Waiting and Loading and Parking Places)
(Decriminalised Parking Enforcement and Consolidation)
Variation Eight Order 2024

Signed by Proper Officer

Reproduced by permission of Ordnance Survey on behalf of HMSO
 © Crown copyright and database rights 2025 Ordnance Survey AC0000849432
 This plan has been produced specifically to supply an individual with value added Local Authority information
 Unauthorised reproduction infringes Crown Copyright and may lead to prosecution or Civil Proceedings

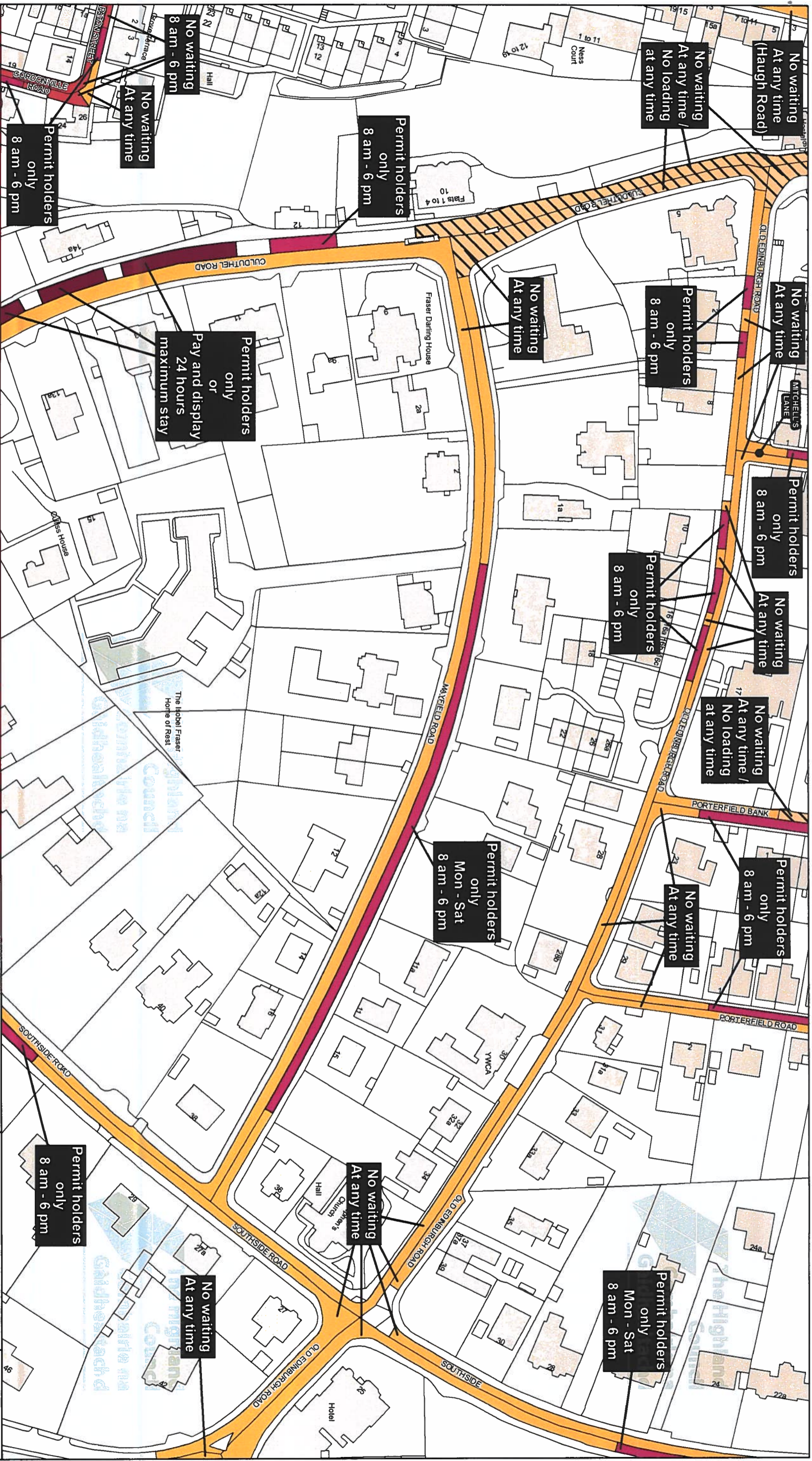
Restriction Key

	No Waiting At Any Time		No Waiting At Any Time / No Loading At Any Time		No Waiting / No Loading
	No Waiting		Loading Restrictions		Taxi Ranks
	Permit Holders Only		Limited Waiting		Miscellaneous Restrictions
	No Stopping At Any time On Verge Or Footway		Dual Use Restrictions		Zonal Restrictions (Excluding Pedestrian Zones)
	No Stopping On Main Carriageway		No Waiting At Any Time / No Loading At Any Time		Pay And Display
			No Waiting / No Loading		Disabled Badge Holders Only
			Loading Restrictions		Pedestrian Zones
			Permit Holders Only		
			No Stopping At Any time On Verge Or Footway		
			No Stopping On Main Carriageway		



The Highland Council
 Comhairle na Gàidhealtachd
 The Highland Council
 Headquarters
 Glenurquhart Rd
 Inverness
 IV35NX

SCALE	1:1250
DATE	23/07/2025
MAP NUMBER	LH532a



This is the Plan with Map Number (LH533c) referred to in the foregoing

**The Highland Council
Prohibition and Restriction of
Waiting and Loading
(Decriminalised Parking
Enforcement and Consolidation)
Variation Eight Order 2024**

Signed by Proper Officer

Reproduced by permission of Ordnance Survey on behalf of HMSO
© Crown copyright and database
rights 2025 Ordnance Survey ACO000849432
This plan has been produced specifically to supply an individual
with value added Local Authority information.
Unauthorised reproduction infringes Crown Copyright
and may lead to prosecution or Civil Proceedings

Restriction Key

	No Waiting At Any Time		No Waiting At Any Time / No Loading		No Waiting At Any Time / No Loading At Any Time		Permit Holders Only		Taxi Ranks		Miscellaneous Restrictions		No Stopping At Any time On Verge Or Footway		Dual Use Restrictions		Zonal Restrictions (Excluding Pedestrian Zones)
	No Waiting At Any Time		No Waiting At Any Time / No Loading		Limited Waiting		Permit Holders Only		Miscellaneous Restrictions		Disabled Badge Holders Only		No Stopping On Main Carriageway		No Stopping On Main Carriageway		Pedestrian Zones



The Highland Council
Headquarters
Glennquhart Rd
Inverness
IV35NX

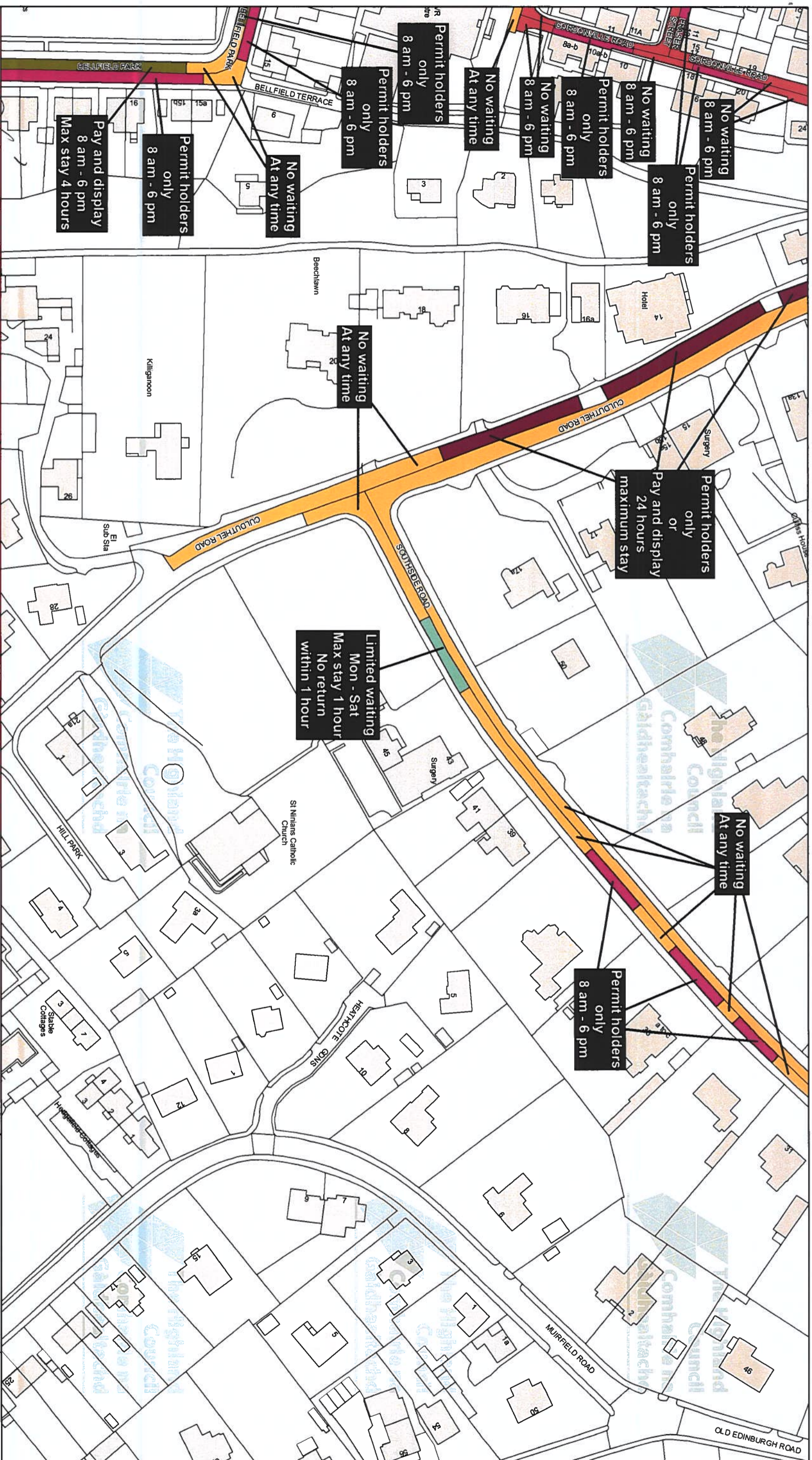
SCALE
1:1250

DATE

23/07/2025

MAP NUMBER

LH533C



This is the Plan with Map Number (LH534b) referred to in the foregoing

The Highland Council
 (Prohibition and Restriction of
 Waiting and Loading
 and Parking Places)
 (Decriminalised Parking
 Enforcement and Consolidation)
 Variation Eight Order 2024

Signed by Proper Officer

Reproduced by permission of Ordnance Survey on behalf of HMSO
 © Crown copyright and database
 rights 2025 Ordnance Survey AC0000849432
 This plan has been produced specifically to supply an individual
 Unauthorised reproduction infringes Crown Copyright
 and may lead to prosecution or Civil Proceed

Restriction Key

- No Waiting At Any Time
- No Waiting At Any Time / No Loading
- No Waiting
- Loading Restrictions
- Permit Holders Only
- Limited Waiting
- Dual Use Restrictions
- No Waiting At Any Time / No Loading At Any Time
- Taxi Ranks
- No Stopping At Any time On Verge Or Footway
- Miscellaneous Restrictions
- No Stopping On Main Carriageway
- Pay And Display
- Disabled Badge Holders Only
- Zonal Restrictions (Excluding Pedestrian Zones)
- Pedestrian Zones

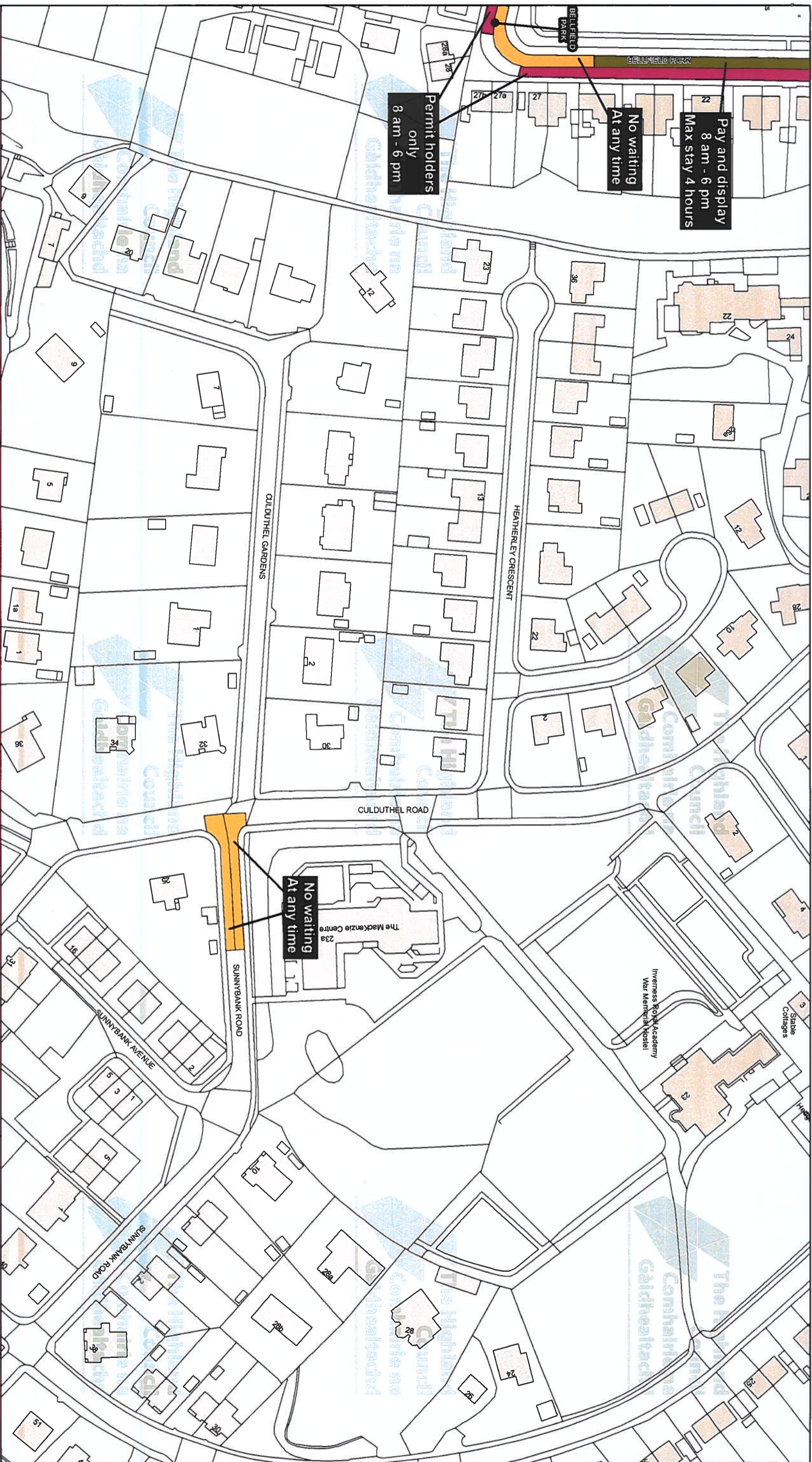


The Highland Council
 Headquarters
 Glenurquhart Rd
 Inverness
 IV35NX

SCALE
1:1250

DATE
23/07/2025

MAP NUMBER
LH534b



[Signature]

This is the Plan with Map Number (LH535b) referred to in the foregoing

The Highland Council
(Prohibition and Restriction of
Waiting and Loading
and Parking Places)
(Decriminalised Parking
Enforcement and Consolidation)
Variation Eight Order 2024

Signed by Proper Officer

Reproduced by permission of Ordnance Survey on behalf of HMSO
 © Crown copyright and database rights 2025 Ordnance Survey A/C0000849432
 This plan has been produced specifically to supply an individual with value added Local Authority information. Unauthorised reproduction infringes Crown Copyright and may lead to prosecution or Civil Proceedings

Restriction Key

- | | | | | | | | |
|--|---|--|-------------------------------------|--|---|--|-----------------------------|
| | No Waiting At Any Time | | No Waiting At Any Time / No Loading | | No Waiting At Any Time / No Loading At Any Time | | No Waiting / No Loading |
| | No Waiting | | Loading Restrictions | | Taxi Ranks | | Pay And Display |
| | Permit Holders Only | | Limited Waiting | | Miscellaneous Restrictions | | Disabled Badge Holders Only |
| | No Stopping At Any time On Verge Of Footway | | Dual Use Restrictions | | Zonal Restrictions (Excluding Pedestrian Zones) | | Pedestrian Zones |
| | No Stopping On Main Carriageway | | | | | | |



The Highland Council
 Headquarters
 Glenurquhart Rd
 Inverness
 IV35NX

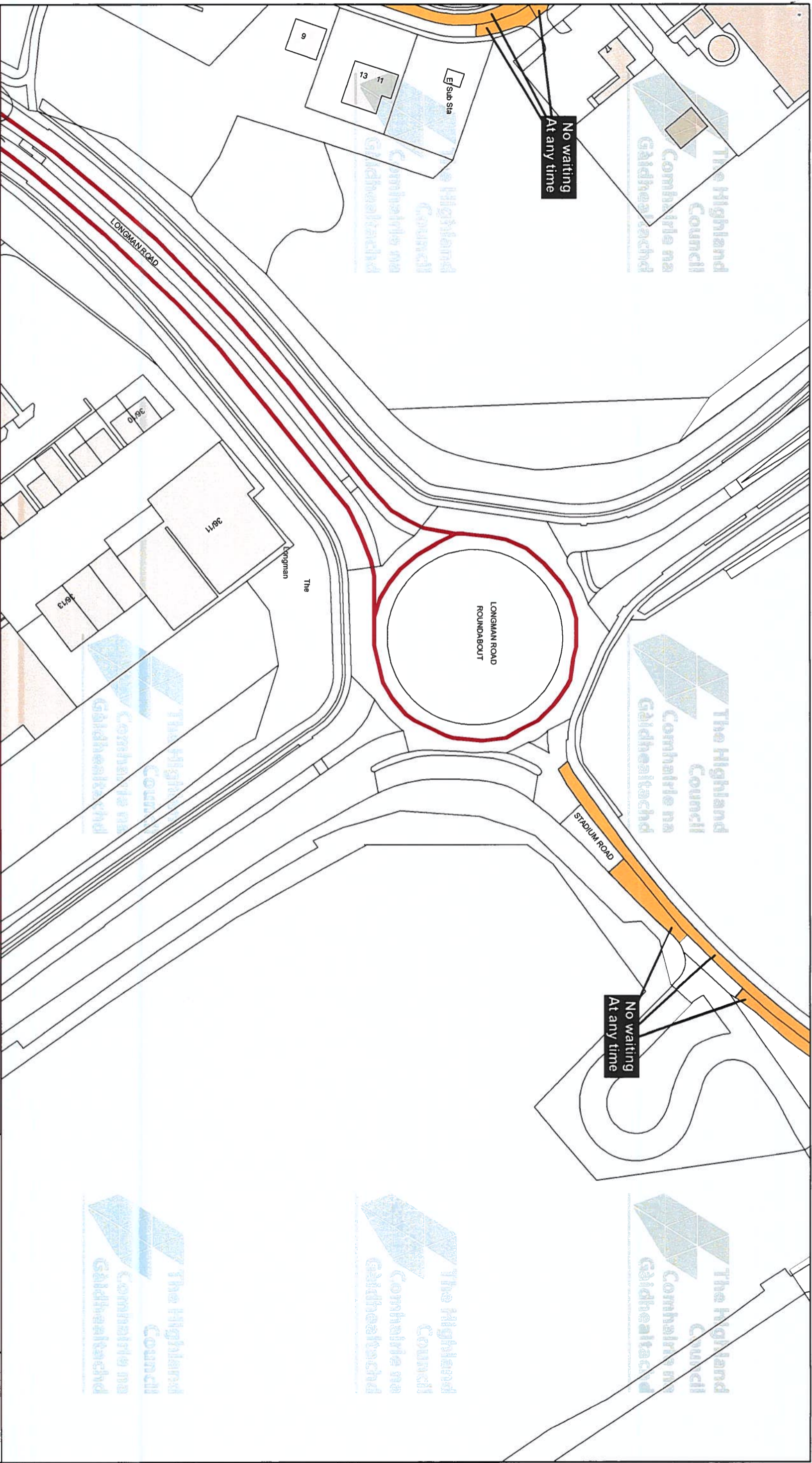
SCALE
1:1250

DATE

23/07/2025

MAP NUMBER

LH535b



This is the Plan with Map Number (LI525a) referred to in the foregoing

The Highland Council
(Prohibition and Restriction of
Waiting and Loading
and Parking Spaces)
(Decriminalised Parking
Enforcement and Consolidation)
Variation Eight Order 2024

Signed by Proper Officer

Reproduced by permission of Ordnance Survey on behalf of HMSO
 © Crown copyright and database rights 2025 Ordnance Survey 10000949432
 This plan has been produced specifically to supply an individual
 Unauthorised reproduction infringes Crown Copyright
 and may lead to prosecution or Civil Proceedings

Restriction Key

- | | | | | | |
|--|---|--|-------------------------------------|--|---|
| | No Waiting At Any Time | | No Waiting At Any Time / No Loading | | No Waiting At Any Time / No Loading At Any Time |
| | No Waiting | | Loading Restrictions | | Taxi Ranks |
| | Permit Holders Only | | Limited Waiting | | Miscellaneous Restrictions |
| | No Stopping At Any time On Verge Or Footway | | Dual Use Restrictions | | Zonal Restrictions (Excluding Pedestrian Zones) |
| | No Stopping On Main Carriageway | | | | Pedestrian Zones |
| | | | | | Disabled Badge Holders Only |
| | | | | | Pay And Display |
| | | | | | No Waiting / No Loading |



The Highland Council
 Headquarters
 Glenurquhart Rd
 Inverness
 IV35NX

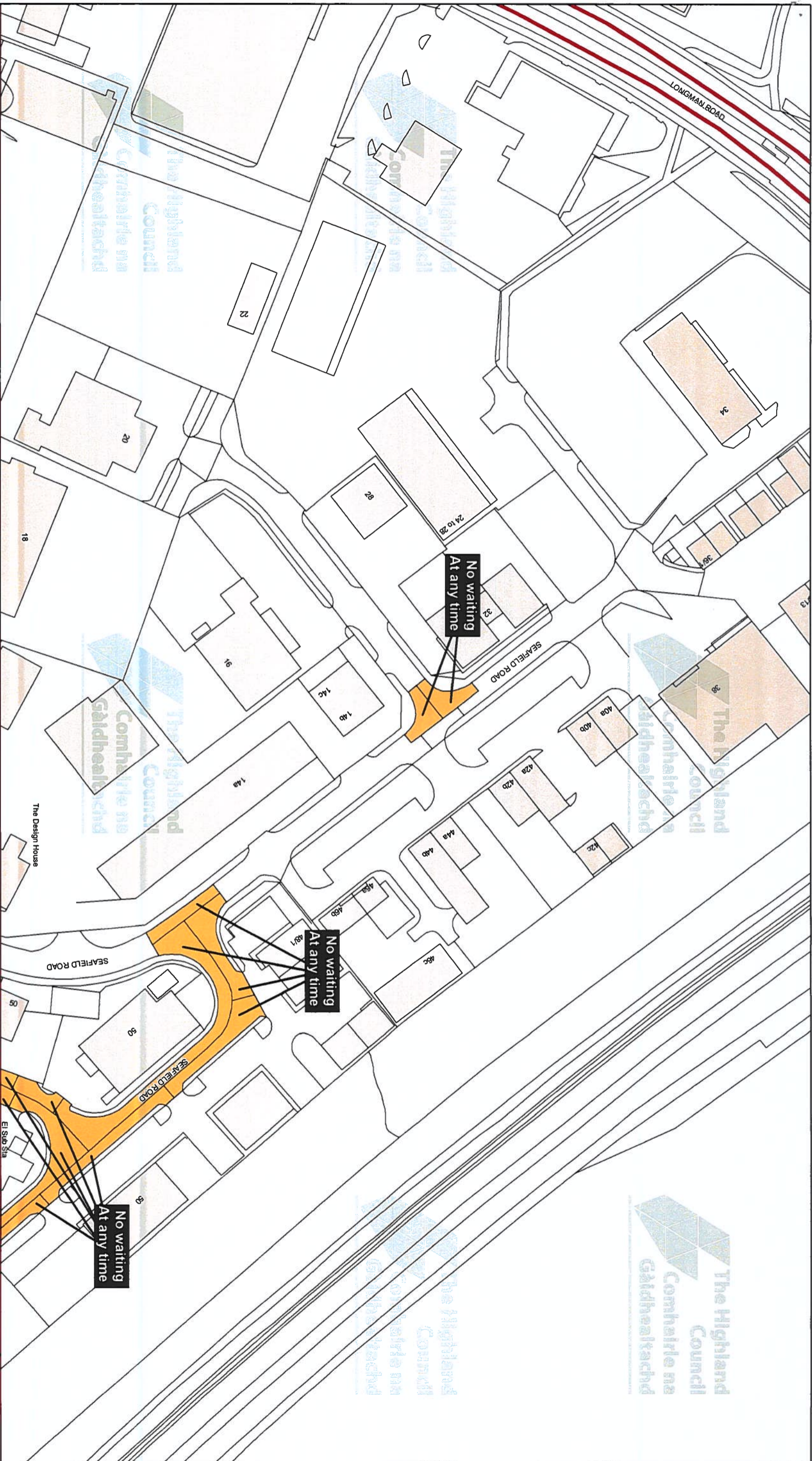
SCALE
1:1250

DATE

23/07/2025

MAP NUMBER

LI525a



This is the Plan with Map Number (LI526a) referred to in the foregoing

The Highland Council
(Prohibition and Restriction of
Waiting and Loading
and Parking Places)
(Decriminalised Parking
Enforcement and Consolidation)
Variation Eight Order 2024

Signed by Proper Officer

Reproduced by permission of Ordnance Survey on behalf of HMSO
 © Crown copyright and database rights 2025
 Ordnance Survey ACO000849432
 This plan has been produced specifically to supply an individual with value added Local Authority information.
 Unauthorised reproduction infringes Crown Copyright and may lead to prosecution or Civil Proceedings

Restriction Key

- | | | | | | | | |
|--|---|--|-------------------------------------|--|---|--|-----------------------------|
| | No Waiting At Any Time | | No Waiting At Any Time / No Loading | | No Waiting At Any Time / No Loading At Any Time | | No Waiting / No Loading |
| | No Waiting | | Loading Restrictions | | Taxi Ranks | | Pay And Display |
| | Permit Holders Only | | Limited Waiting | | Miscellaneous Restrictions | | Disabled Badge Holders Only |
| | No Stopping At Any time On Verge Or Footway | | Dual Use Restrictions | | Zonal Restrictions (Excluding Pedestrian Zones) | | Pedestrian Zones |
| | No Stopping On Main Carriageway | | | | | | |

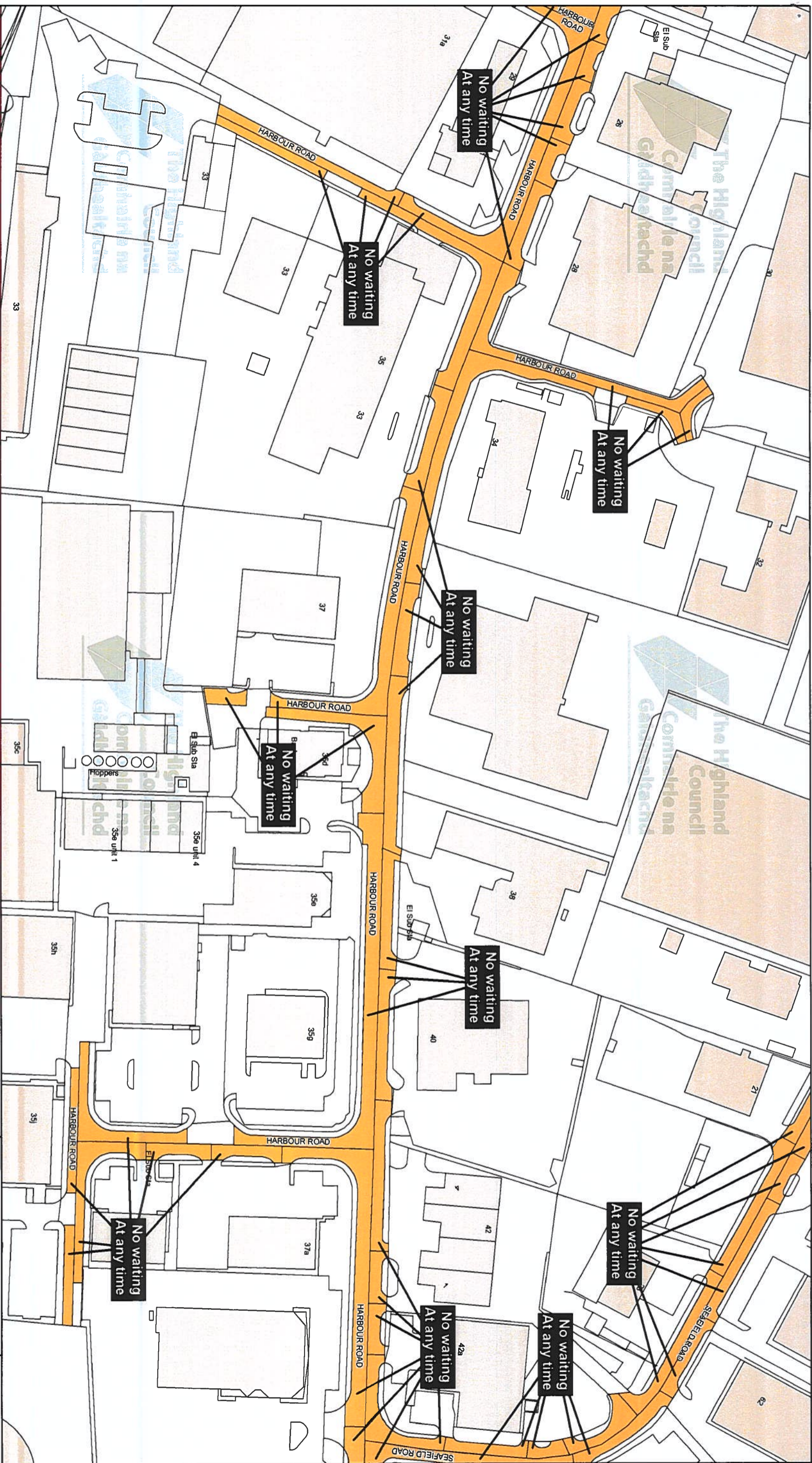
The Highland Council
Comhairle na Gàidhealtachd

The Highland Council
 Headquarters
 Glenurquhart Rd
 Inverness
 IV35NX

SCALE
1:1250

DATE
23/07/2025

MAP NUMBER
LI526a



[Signature]

This is the Plan with Map Number (LI528a) referred to in the foregoing
The Highland Council
(Prohibition and Restriction of Waiting and Loading and Parking Places) (Decriminalised Parking Variation Eight Order 2024)

Signed by Proper Officer
 Reproduced by permission of Ordnance Survey on behalf of HMSO
 © Crown copyright and database rights 2025
 Ordnance Survey ACO000849432
 This plan has been produced specifically to supply an individual with value added Local Authority information. Unauthorised reproduction infringes Crown Copyright and may lead to prosecution or Civil Proceedings

Restriction Key

- | | | | | | |
|--|---|--|---|--|-----------------------------|
| | No Waiting At Any Time | | No Waiting At Any Time / No Loading | | No Waiting / No Loading |
| | No Waiting | | Loading Restrictions | | Pay And Display |
| | Permit Holders Only | | Limited Waiting | | Disabled Badge Holders Only |
| | No Stopping At Any time On Verge Or Footway | | Dual Use Restrictions | | Pedestrian Zones |
| | No Stopping On Main Carriageway | | Zonal Restrictions (Excluding Pedestrian Zones) | | Miscellaneous Restrictions |
| | | | Taxi Ranks | | |



The Highland Council
 Headquarters
 Glenquhart Rd
 Inverness
 IV35NX

SCALE
1:1250

DATE
23/07/2025

MAP NUMBER
LI528a

Schedule - The Highland Council
(Prohibition and Restriction of Waiting and Loading and Parking Places)
(Decriminalised Parking Enforcement and Consolidation) Variation Eight Order 2024

Inverness Overview



Inverness (Variation Eight)
Traffic Regulation Order 2024
Overview



The Highland Council
Headquarters
Glenurquhart Rd
Inverness
IV35NX