

ROAD TRAFFIC REGULATION ACT 1984

The Highland Council (Prohibition and Restriction of Waiting and Loading and Parking Places) (Decriminalised Parking Enforcement and Consolidation) Variation Eleven Order 2025

THE HIGHLAND COUNCIL in exercise of its powers under Sections 1(1), 2(1) to (3), 4, 19, 32, 35, 45, 46,47 and 124 and Part IV of Schedule 9 of the Road Traffic Regulation Act 1984 (“the Act of 1984”) as amended and of the Road Traffic Act 1991 and of all other enabling powers, and after consultation with the Chief Constable of Police Scotland in accordance with Part III of Schedule 9 to the Act of 1984, hereby makes the following Order.


1. This Order shall come into operation on the 30 June 2025 and may be cited as “The Highland Council (Prohibition and Restriction of Waiting and Loading and Parking Places) (Decriminalised Parking Enforcement and Consolidation) Variation Eleven Order 2025”
2. The Interpretation Act 1978 shall apply for the interpretation of this Order as it applies for the Interpretation of an Act of Parliament.
3. The prohibitions and restrictions imposed by this Order shall be in addition to and not in derogation from any restriction or requirement imposed by any regulation made or having effect as if made under the Act of 1984 or by or under any other enactment provided that where a prohibition or restriction which is imposed, varied or revoked by this Order is in conflict with a prohibition or restriction imposed by a previous Order, then the provision of this Order shall prevail.
4. If a court, Transport Scotland or the Parking and Bus Lane Tribunal Service for Scotland, declares any part of this Order to be invalid or un-enforceable, such declaration shall not invalidate the remainder of this Order.
5. The Highland Council (Prohibition and Restriction of Waiting and Loading and Parking Places) (Decriminalised Parking Enforcement and Consolidation) Order 2016 as amended (hereinafter referred to as the “Principal Order”) is hereby varied as follows: the plans specified and attached in Schedule 1 to this Order

are inserted therefore and hereby added and incorporated into schedule 1 to the Principal Order.

6. The Principal Order is hereby varied as follows: the plans specified in Schedule 2 to this Order are deleted from the Principal Order and the plans specified and attached to Schedule 3 of this Order are substituted therefore and hereby added and incorporated into Schedule 1 to the Principal Order.
7. The Principal Order is hereby varied as follows: the plans specified and attached in Schedule 4 to this Order are added and substituted and incorporated into schedule 2 to the Principal Order.

This Order and the Schedules annexed hereto are sealed with the Common Seal of The Highland Council and subscribed for and on behalf of The Highland Council by Emma Linn, Solicitor and Proper Officer, at Inverness on 24th June 2025





..... Proper Officer

This is the Schedule 1 referred to in the foregoing The Highland Council (Prohibition and Restriction of Waiting and Loading and Parking Places) (Decriminalised Parking Enforcement and Consolidation) Variation Eleven Order 2025

SCHEDULE 1

On Street Plans attached with the following Map Numbers thereon are added and incorporated into Schedule 1 to The Highland Council (Prohibition and Restriction of Waiting and Loading and Parking Places) (Decriminalised Parking Enforcement and Consolidation) Order 2016 as amended

DF750	FD784
DG746	FD785
DG747	FE785
DG748	FF785
DG749	FF786
DG750	GY815
DH741	GY816
DH742	GY817
DH743	GY818
DH744	GY819
DI741	GZ818
DI742	GZ819
DJ741	GZ820
DK741	GZ821
DK742	


..... Proper Officer

This is the Schedule 2 referred to in the foregoing The Highland Council (Prohibition and Restriction of Waiting and Loading and Parking Places) (Decriminalised Parking Enforcement and Consolidation) Variation Eleven Order 2025

SCHEDULE 2

On Street Plans attached with the following Map Numbers thereon are deleted from The Highland Council (Prohibition and Restriction of Waiting and Loading and Parking Places) (Decriminalised Parking Enforcement and Consolidation) Order 2016

GU812b



..... Proper Officer

This is the Schedule 3 referred to in the foregoing The Highland Council (Prohibition and Restriction of Waiting and Loading and Parking Places) (Decriminalised Parking Enforcement and Consolidation) Variation Eleven Order 2025

SCHEDULE 3

Substitute On Street Plans with the following Map Numbers thereon are added and incorporated into Schedule 1 to The Highland Council (Prohibition and Restriction of Waiting and Loading and Parking Places) (Decriminalised Parking Enforcement and Consolidation) Order 2016 as amended

GU812c


..... Proper Office

This is the Schedule 4 referred to in the foregoing The Highland Council (Prohibition and Restriction of Waiting and Loading and Parking Places) (Decriminalised Parking Enforcement and Consolidation) Variation Eleven Order 2025


SCHEDULE 4

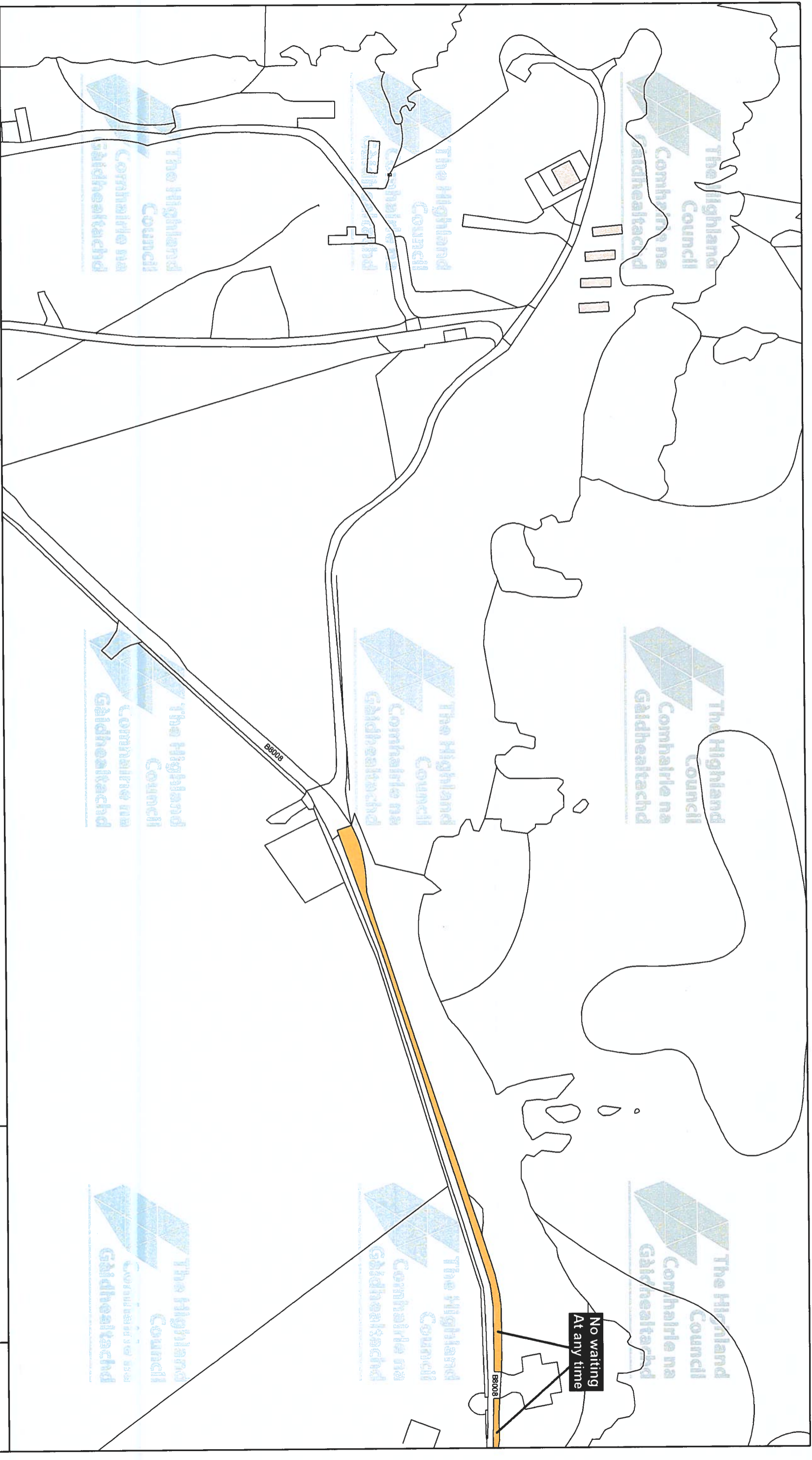
Index Plans attached with the following titles thereon as in Schedules 1 and 3 are added and substituted and incorporated into Schedule 2 to The Highland Council (Prohibition and Restriction of Waiting and Loading and Parking Places) (Decriminalised Parking Enforcement and Consolidation) Order 2016 as amended

Camusdarach, Traigh, Tougal Silver Sand Overview

Fort William and Glen Nevis Overview

Glenfinnan Overview


..... Proper Officer



This is the Plan with Map Number (DF750) referred to in the foregoing

**The Highland Council
(Prohibition and Restriction of
Waiting and Loading and Parking Places)
Decriminalised Parking Enforcement
and Consolidation)
Variation Eleven Order 2025**

Signed by Proper Officer

Reproduced by permission of Ordnance Survey on behalf of HMSO
© Crown copyright and database rights 2025
Ordnance Survey AC0000849432
This plan has been produced specifically to supply an individual with value added Local Authority information.
Unauthorised reproduction infringes Crown Copyright and may lead to prosecution or Civil Proceedings

Restriction Key

- | | | | | | | | |
|--|---|--|-------------------------------------|--|---|--|-----------------------------|
| | No Waiting At Any Time | | No Waiting At Any Time / No Loading | | No Waiting At Any Time / No Loading At Any Time | | No Waiting / No Loading |
| | No Waiting | | Loading Restrictions | | Taxi Ranks | | Pay And Display |
| | Permit Holders Only | | Limited Waiting | | Miscellaneous Restrictions | | Disabled Badge Holders Only |
| | No Stopping At Any time On Verge Or Footway | | Dual Use Restrictions | | Zonal Restrictions (Excluding Pedestrian Zones) | | Pedestrian Zones |
| | No Stopping On Main Carriageway | | | | | | |

The Highland Council
Comhairle na Gàidhealtachd

The Highland Council
Headquarters
Glenurquhart Rd
Inverness
IV35NX

SCALE

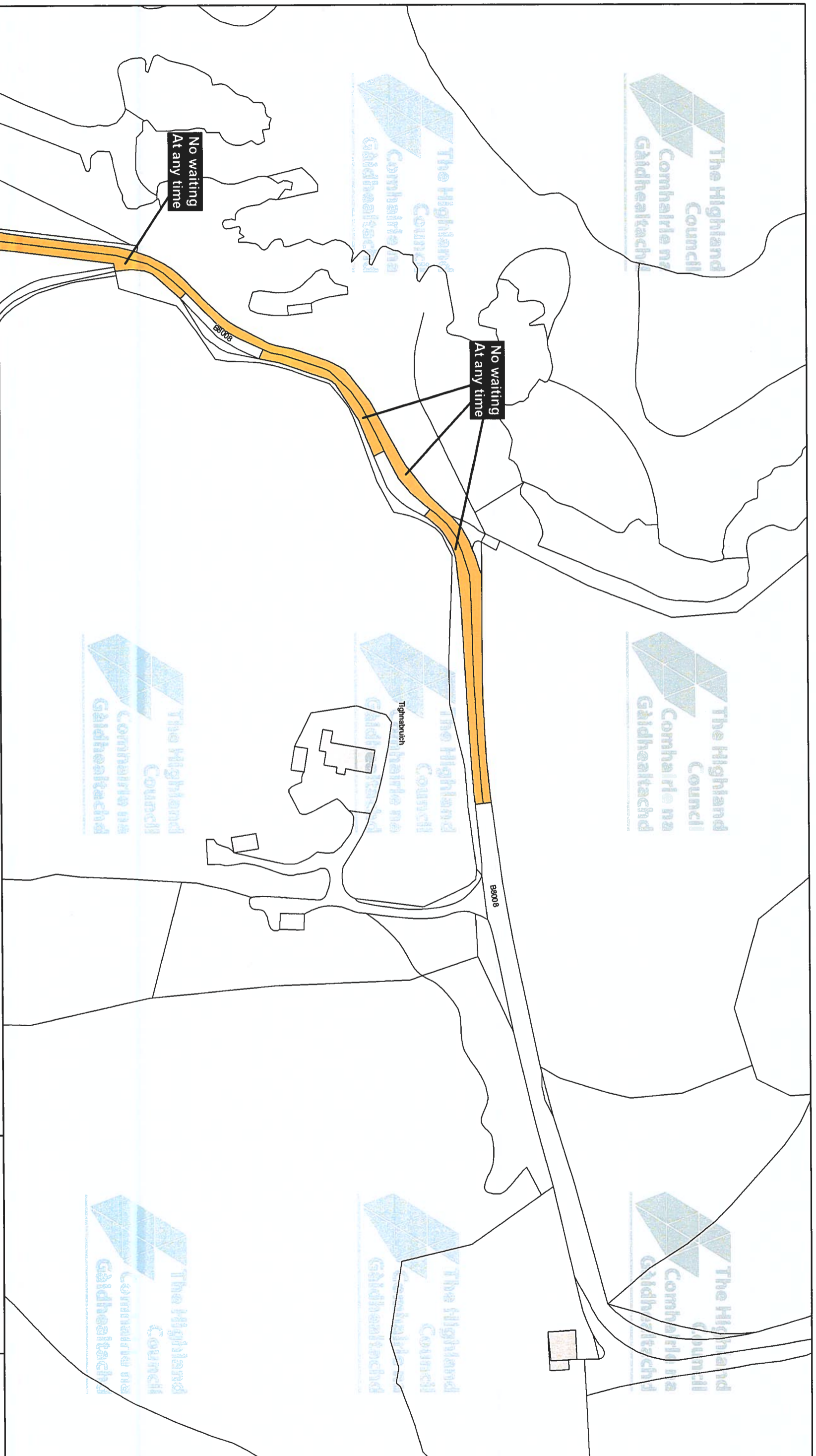
1:1250

DATE

30/06/2025

MAP NUMBER

DF750



This is the Plan with Map Number (DG746) referred to in the foregoing

The Highland Council
 (Prohibition and Restriction of
 Waiting and Loading and Parking Places)
 Decriminalised Parking Enforcement
 and Consolidation)
 Variation Eleven Order 2025

Signed by Proper Officer

Reproduced by permission of Ordnance Survey on behalf of HMSO
 © Crown copyright and database
 rights 2025 Ordnance Survey ACO000849432
 This plan has been produced specifically to supply an individual
 with value added Local Authority information.
 Unauthorised reproduction infringes Crown Copyright
 and may lead to prosecution or Civil Proceed

Restriction Key

- | | | | | | | | |
|--|---|--|-------------------------------------|--|---|--|-----------------------------|
| | No Waiting At Any Time | | No Waiting At Any Time / No Loading | | No Waiting At Any Time / No Loading At Any Time | | No Waiting / No Loading |
| | No Waiting | | Loading Restrictions | | Taxi Ranks | | Pay And Display |
| | Permit Holders Only | | Limited Waiting | | Miscellaneous Restrictions | | Disabled Badge Holders Only |
| | No Stopping At Any time On Verge Or Footway | | Dual Use Restrictions | | Zonal Restrictions (Excluding Pedestrian Zones) | | Pedestrian Zones |
| | No Stopping On Main Carriageway | | | | | | |



The Highland Council
 Headquarters
 Glenurquhart Rd
 Inverness
 IV35NX

SCALE

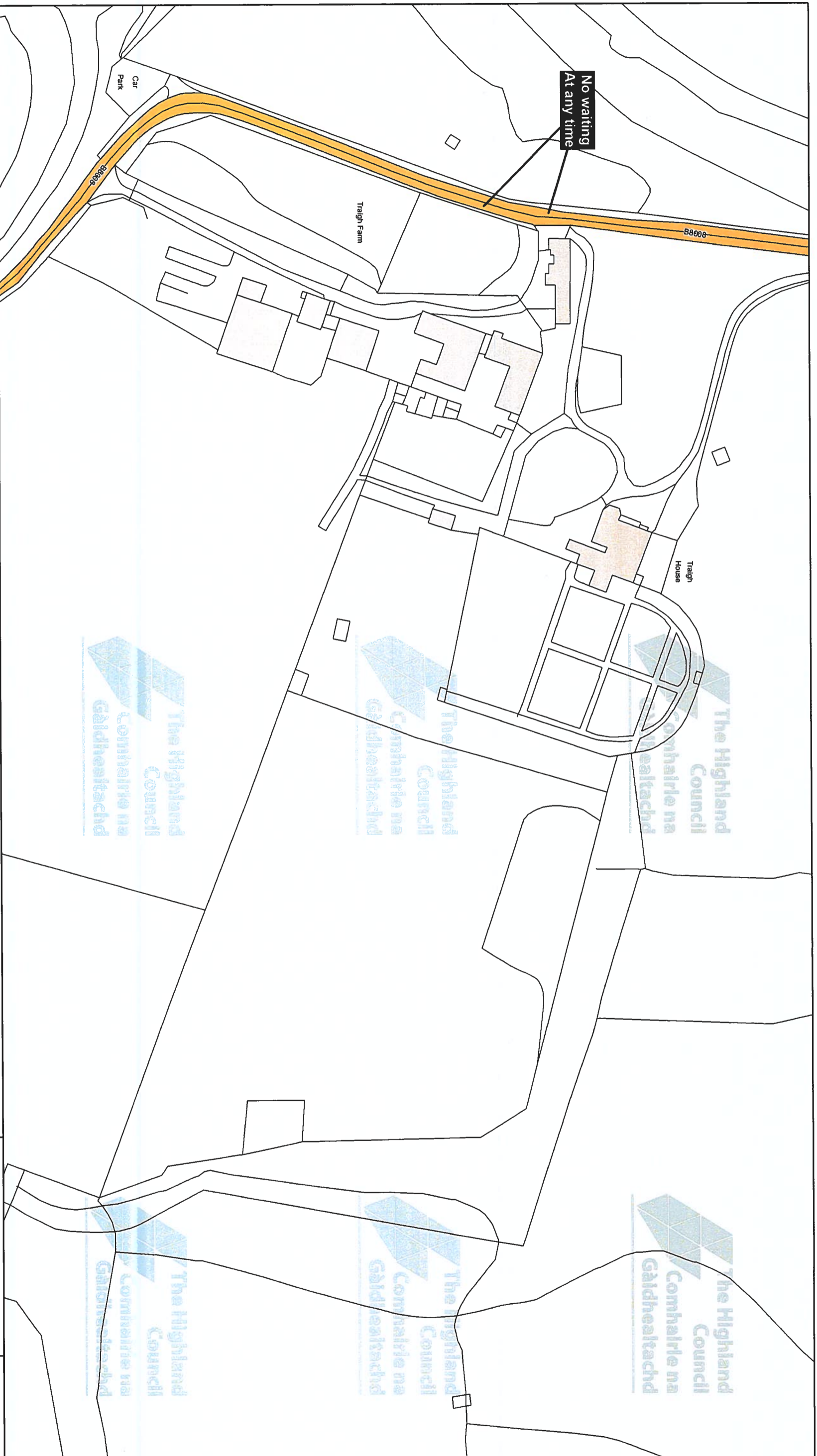
1:1250

DATE

30/06/2025

MAP NUMBER

DG746



This is the Plan with Map Number (DG747) referred to in the foregoing

The Highland Council
 (Prohibition and Restriction of
 Waiting and Loading and Parking Places)
 Decriminalised Parking Enforcement
 and Consolidation)
 Variation Eleven Order 2025

Signed by Proper Officer

Reproduced by permission of Ordnance Survey on behalf of HMSO
 © Crown copyright and database
 rights 2025 Ordnance Survey ACO000849432
 This plan has been produced specifically to supply an individual
 with value added Local Authority information.
 Unauthorised reproduction infringes Crown Copyright
 and may lead to prosecution or Civil Proceedings

Restriction Key

- | | | | | | | | |
|--|--|--|--|--|---|--|--------------------------------|
| | No Waiting At Any Time | | No Waiting At Any Time /
No Loading | | No Waiting At Any Time /
No Loading At Any Time | | No Waiting /
No Loading |
| | No Waiting | | Loading Restrictions | | Taxi Ranks | | Pay And Display |
| | Permit Holders Only | | Limited Waiting | | Miscellaneous
Restrictions | | Disabled Badge
Holders Only |
| | No Stopping At Any time
On Verge Or Footway | | Dual Use Restrictions | | Zonal Restrictions
(Excluding Pedestrian
Zones) | | Pedestrian Zones |
| | No Stopping On
Main Carriageway | | | | | | |

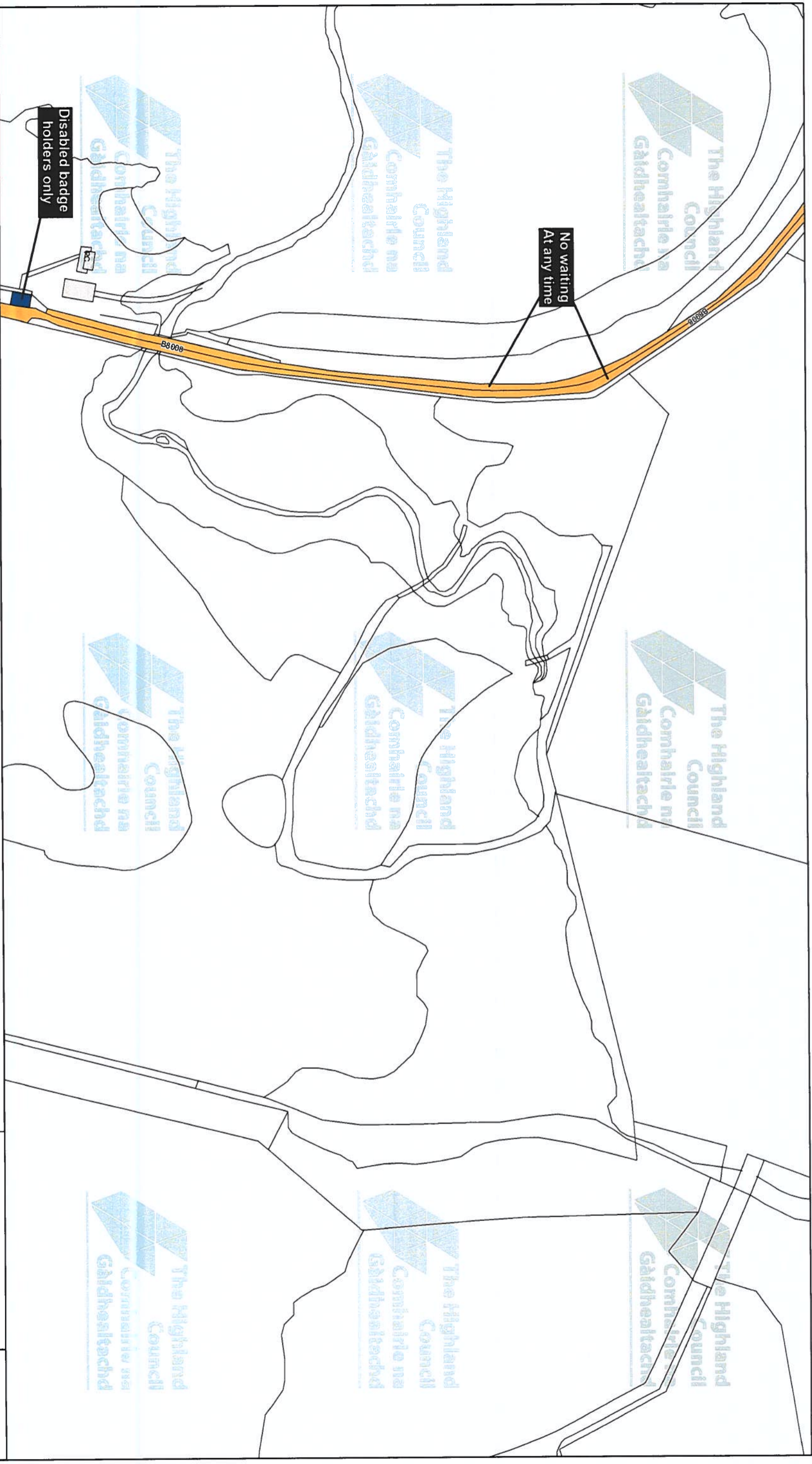


The Highland Council
 Headquarters
 Glenurquhart Rd
 Inverness
 IV35NX

SCALE
1:1250

DATE
30/06/2025

MAP NUMBER
DG747



This is the Plan with Map Number (DG748) referred to in the foregoing

The Highland Council
 (Prohibition and Restriction of
 Waiting and Loading and Parking Places)
 Decriminalised Parking Enforcement
 and Consolidation)
 Variation Eleven Order 2025

Signed by Proper Officer

Reproduced by permission of Ordnance Survey on behalf of HMSO
 © Crown copyright and database
 rights 2025 Ordnance Survey ACO000849432
 This plan has been produced specifically to supply an individual
 with value added Local Authority information.
 Unauthorised reproduction infringes Crown Copyright
 and may lead to prosecution or Civil Proceedings

Restriction Key

- | | | | | | | | |
|--|--|--|--|--|---|--|--------------------------------|
| | No Waiting At Any Time | | No Waiting At Any Time /
No Loading | | No Waiting At Any Time /
No Loading At Any Time | | No Waiting /
No Loading |
| | No Waiting | | Loading Restrictions | | Taxi Ranks | | Pay And Display |
| | Permit Holders Only | | Limited Waiting | | Miscellaneous
Restrictions | | Disabled Badge
Holders Only |
| | No Stopping At Any time
On Verge Or Footway | | Dual Use Restrictions | | Zonal Restrictions
(Excluding Pedestrian
Zones) | | Pedestrian Zones |
| | No Stopping On
Main Carriageway | | | | | | |

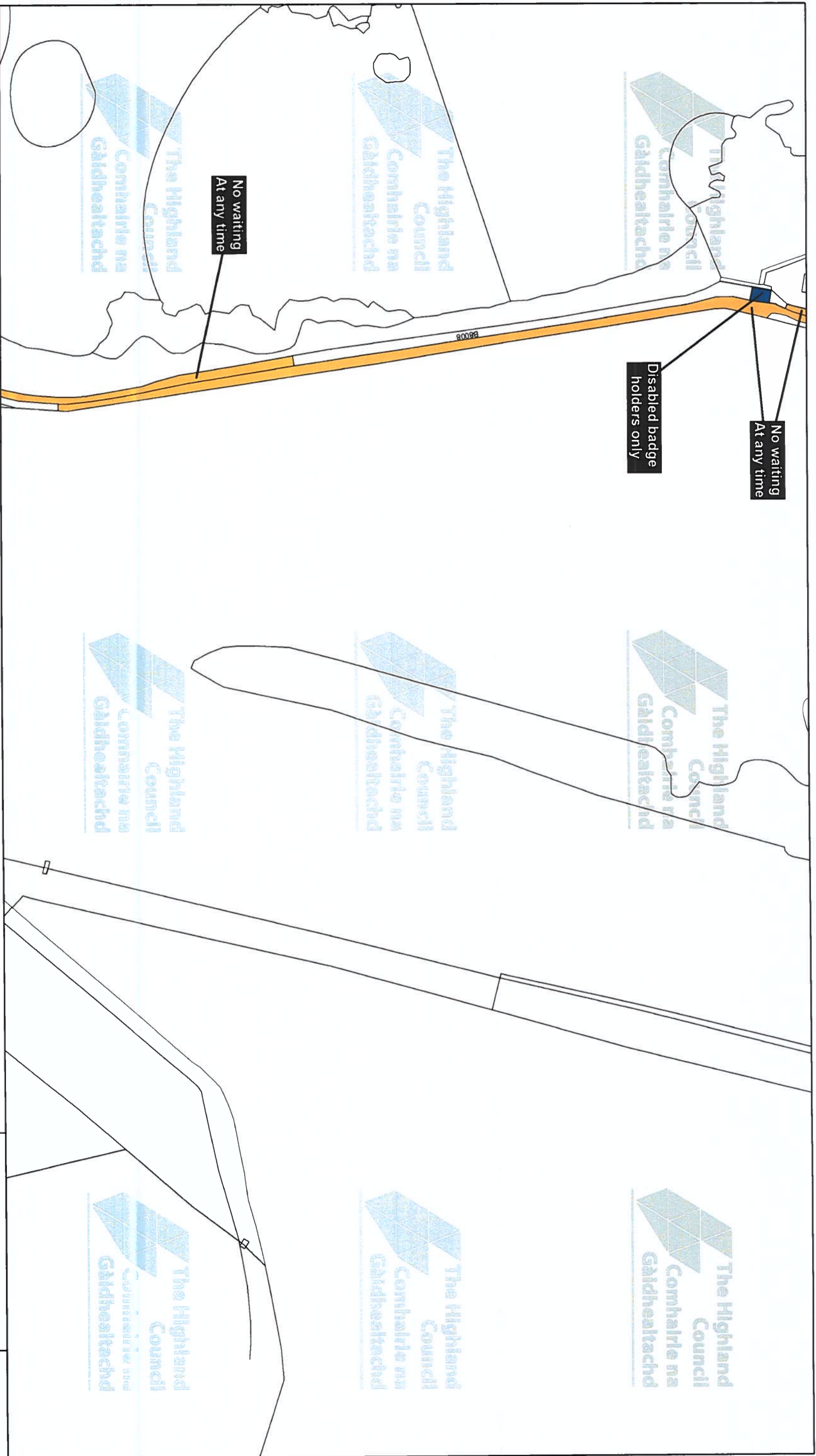


The Highland Council
 Headquarters
 Glenurquhart Rd
 Inverness
 IV35NX

SCALE
1:1250

DATE
30/06/2025

MAP NUMBER
DG748



This is the Plan with Map Number (DG749) referred to in the foregoing

**The Highland Council
(Prohibition and Restriction of
Waiting and Loading and Parking Places)
Decriminalised Parking Enforcement
and Consolidation)
Variation Eleven Order 2025**

Signed by Proper Officer

Reproduced by permission of Ordnance Survey on behalf of HMSO
© Crown copyright and database rights 2025 Ordnance Survey 10000949432
This plan has been produced specifically to supply an individual with value added Local Authority information. Unauthorised reproduction infringes Crown Copyright and may lead to prosecution or Civil Proceedings

Restriction Key

- | | | | | | | | |
|--|---|--|-------------------------------------|--|---|--|-----------------------------|
| | No Waiting At Any Time | | No Waiting At Any Time / No Loading | | No Waiting At Any Time / No Loading At Any Time | | No Waiting / No Loading |
| | No Waiting | | Loading Restrictions | | Taxi Ranks | | Pay And Display |
| | Permit Holders Only | | Limited Waiting | | Miscellaneous Restrictions | | Disabled Badge Holders Only |
| | No Stopping At Any time On Verge Or Footway | | Dual Use Restrictions | | Zonal Restrictions (Excluding Pedestrian Zones) | | Pedestrian Zones |
| | No Stopping On Main Carriageway | | | | | | |



The Highland Council
Headquarters
Glenurquhart Rd
Inverness
IV35NX

SCALE

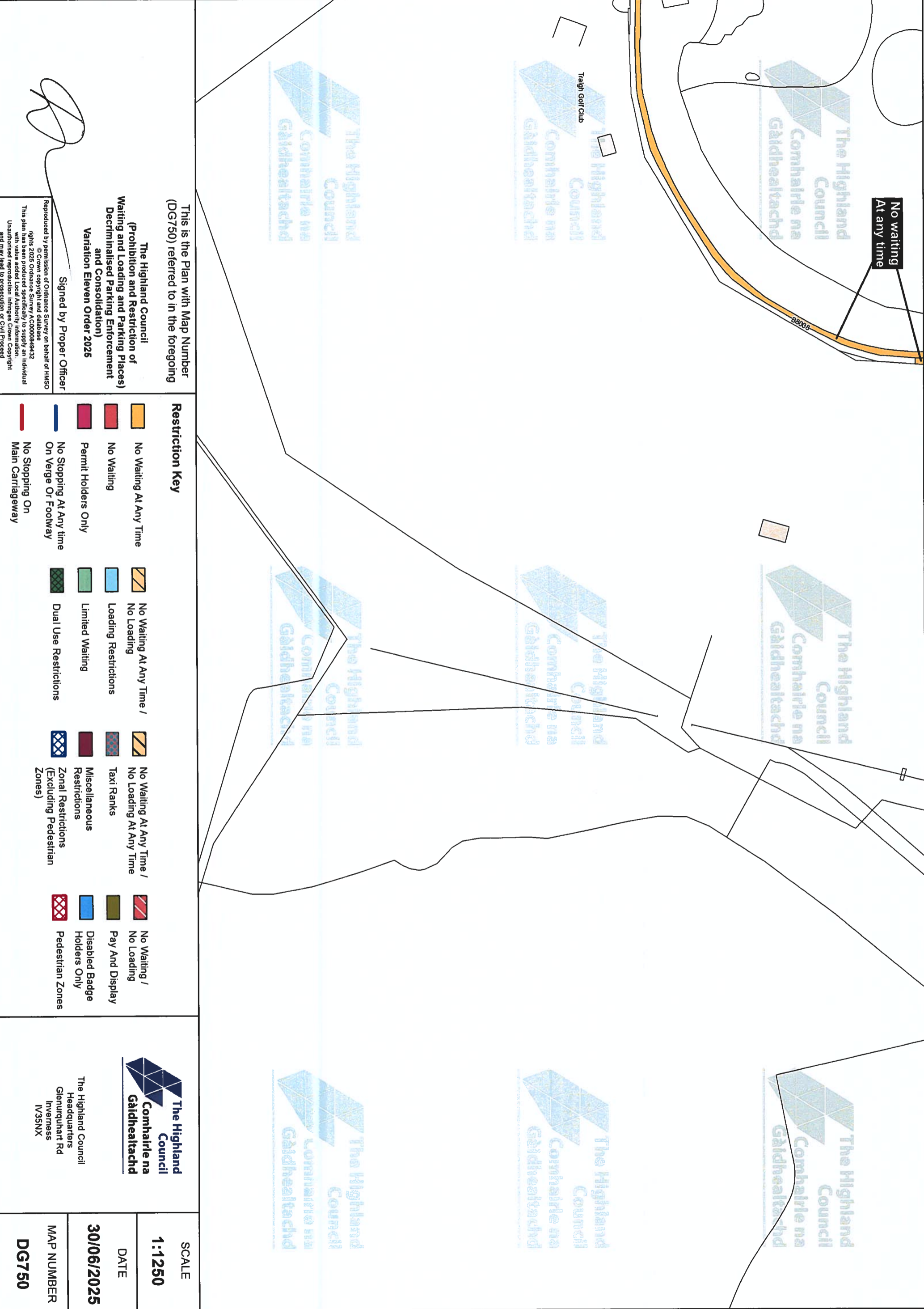
1:1250

DATE

30/06/2025

MAP NUMBER

DG749



No waiting
At any time

B8008

Trighn Golf Club

This is the Plan with Map Number (DG750) referred to in the foregoing

The Highland Council
(Prohibition and Restriction of Waiting and Loading and Parking Places) Decriminalised Parking Enforcement and Consolidation) Variation Eleven Order 2025

Signed by Proper Officer

Reproduced by permission of Ordnance Survey on behalf of HMSO © Crown copyright and database rights 2025. Ordnance Survey A/C00008494/32. This plan has been produced specifically to supply an individual with value added Local Authority information. Unauthorised reproduction infringes Crown Copyright and may lead to prosecution or Civil Proceedings

Restriction Key

- No Waiting At Any Time
- No Waiting
- Permit Holders Only
- No Stopping At Any time On Verge Or Footway
- No Stopping On Main Carriageway
- No Waiting At Any Time / No Loading
- Loading Restrictions
- Limited Waiting
- Dual Use Restrictions
- No Waiting At Any Time / No Loading At Any Time
- Taxi Ranks
- Miscellaneous Restrictions
- Zonal Restrictions (Excluding Pedestrian Zones)
- No Waiting / No Loading
- Pay And Display
- Disabled Badge Holders Only
- Pedestrian Zones



The Highland Council
Headquarters
Glenurquhart Rd
Inverness
IV35NX

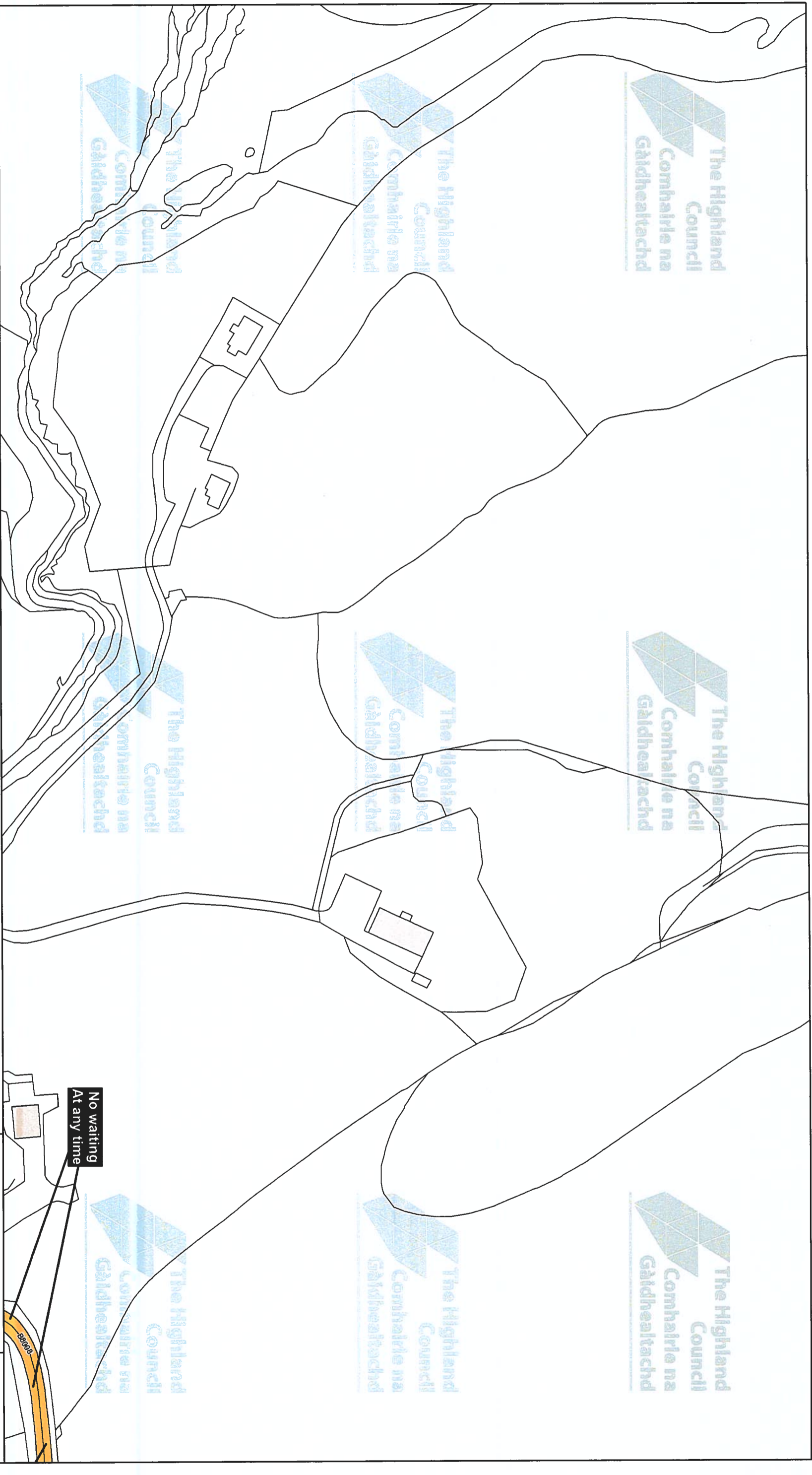
SCALE
1:1250

DATE

30/06/2025

MAP NUMBER

DG750



This is the Plan with Map Number (DH741) referred to in the foregoing

The Highland Council
 (Prohibition and Restriction of
 Waiting and Loading and Parking Places)
 Decriminalised Parking Enforcement
 and Consolidation)
 Variation Eleven Order 2025

Signed by Proper Officer

Reproduced by permission of Ordnance Survey on behalf of HMSO
 © Crown copyright and database
 rights 2025 Ordnance Survey A/G00008494-32
 This plan has been produced specifically to supply an individual
 with value added Local Authority information.
 Unauthorised reproduction, including Crown Copyright
 and may lead to prosecution or Civil Proceed

Restriction Key

- | | | | | | | | |
|--|--|--|--|--|---|--|--------------------------------|
| | No Waiting At Any Time | | No Waiting At Any Time /
No Loading | | No Waiting At Any Time /
No Loading At Any Time | | No Waiting /
No Loading |
| | No Waiting | | Loading Restrictions | | Taxi Ranks | | Pay And Display |
| | Permit Holders Only | | Limited Waiting | | Miscellaneous
Restrictions | | Disabled Badge
Holders Only |
| | No Stopping At Any time
On Verge Or Footway | | Dual Use Restrictions | | Zonal Restrictions
(Excluding Pedestrian
Zones) | | Pedestrian Zones |
| | No Stopping On
Main Carriageway | | | | | | |



The Highland Council
 Headquarters
 Glenurquhart Rd
 Inverness
 IV35NX

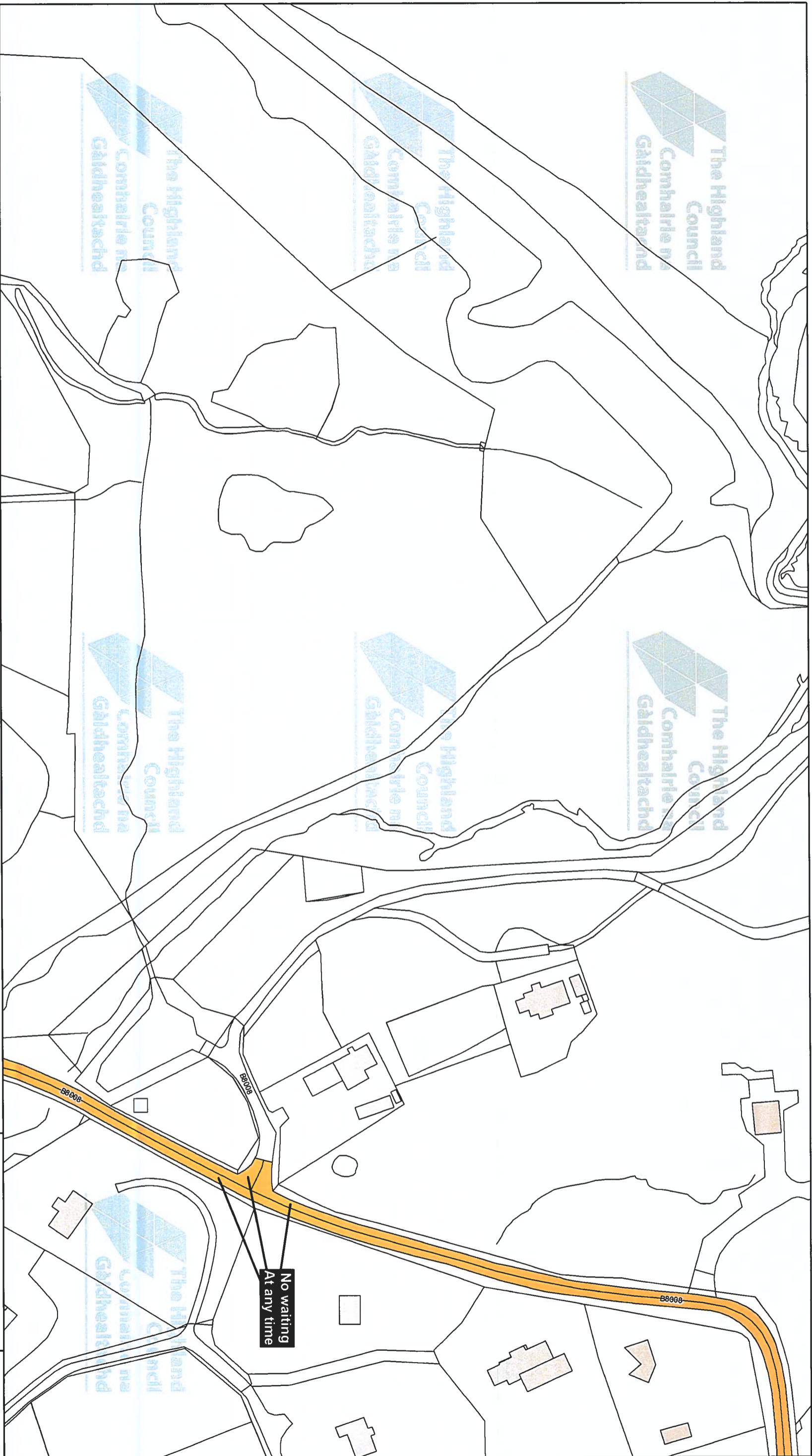
SCALE
1:1250

DATE

30/06/2025

MAP NUMBER

DH741



This is the Plan with Map Number (DH742) referred to in the foregoing

The Highland Council
 (Prohibition and Restriction of
 Waiting and Loading and Parking Places)
 Decriminalised Parking Enforcement
 and Consolidation)
 Variation Eleven Order 2025

Signed by Proper Officer

Reproduced by permission of Ordnance Survey on behalf of HMSO
 © Crown copyright and database
 rights 2025 Ordnance Survey ACO000849432
 This plan has been produced specifically to supply an individual
 with value added Local Authority information.
 Unauthorised reproduction infringes Crown Copyright
 and may lead to prosecution or Civil Proceedings

Restriction Key

- | | | | |
|---|-------------------------------------|---|-----------------------------|
| No Waiting At Any Time | No Waiting At Any Time / No Loading | No Waiting At Any Time / No Loading At Any Time | No Waiting / No Loading |
| No Waiting | Loading Restrictions | Taxi Ranks | Pay And Display |
| Permit Holders Only | Limited Waiting | Miscellaneous Restrictions | Disabled Badge Holders Only |
| No Stopping At Any time On Verge Or Footway | Dual Use Restrictions | Zonal Restrictions (Excluding Pedestrian Zones) | Pedestrian Zones |
| No Stopping On Main Carriageway | | | |



The Highland Council
 Headquarters
 Glenurquhart Rd
 Inverness
 IV35NX

SCALE
1:1250

DATE

30/06/2025

MAP NUMBER

DH742



This is the Plan with Map Number (DH743) referred to in the foregoing

The Highland Council
(Prohibition and Restriction of
Waiting and Loading and Parking Places)
Decriminalised Parking Enforcement
and Consolidation)
Variation Eleven Order 2025

Signed by Proper Officer

Reproduced by permission of Ordnance Survey on behalf of HMSO
 © Crown copyright and database rights 2025 Ordnance Survey ACO000849432
 This plan has been produced specifically to supply an individual with value added Local Authority information. Unauthorised reproduction infringes Crown Copyright and may lead to prosecution or Civil Proceedings

Restriction Key

- | | | | | | | | |
|--|---|--|-------------------------------------|--|---|--|-----------------------------|
| | No Waiting At Any Time | | No Waiting At Any Time / No Loading | | No Waiting At Any Time / No Loading At Any Time | | No Waiting / No Loading |
| | No Waiting | | Loading Restrictions | | Taxi Ranks | | Pay And Display |
| | Permit Holders Only | | Limited Waiting | | Miscellaneous Restrictions | | Disabled Badge Holders Only |
| | No Stopping At Any time On Verge Or Footway | | Dual Use Restrictions | | Zonal Restrictions (Excluding Pedestrian Zones) | | Pedestrian Zones |
| | No Stopping On Main Carriageway | | | | | | |



The Highland Council
 Headquarters
 Glenurquhart Rd
 Inverness
 IV35NX

SCALE

1:1250

DATE

30/06/2025

MAP NUMBER

DH743



This is the Plan with Map Number (DH744) referred to in the foregoing

**The Highland Council
(Prohibition and Restriction of
Waiting and Loading and Parking Places)
Decriminalised Parking Enforcement
and Consolidation)
Variation Eleven Order 2025**

Signed by Proper Officer

Reproduced by permission of Ordnance Survey on behalf of HMSO
© Crown copyright and database rights 2025 Ordnance Survey/A00000849432
This plan has been produced specifically to supply an individual with value added Local Authority information. Unauthorised reproduction infringes Crown Copyright and may lead to prosecution or Civil Proceedings

Restriction Key

- | | | | | | | | |
|--|---|--|-------------------------------------|--|---|--|-----------------------------|
| | No Waiting At Any Time | | No Waiting At Any Time / No Loading | | No Waiting At Any Time / No Loading At Any Time | | No Waiting / No Loading |
| | No Waiting | | Loading Restrictions | | Taxi Ranks | | Pay And Display |
| | Permit Holders Only | | Limited Waiting | | Miscellaneous Restrictions | | Disabled Badge Holders Only |
| | No Stopping At Any time On Verge Or Footway | | Dual Use Restrictions | | Zonal Restrictions (Excluding Pedestrian Zones) | | Pedestrian Zones |
| | No Stopping On Main Carriageway | | | | | | |



The Highland Council
Headquarters
Glenurquhart Rd
Inverness
IV35NX

SCALE

1:1250

DATE

30/06/2025

MAP NUMBER

DH744



No waiting
At any time

B8008

This is the Plan with Map Number (D1741) referred to in the foregoing

The Highland Council
(Prohibition and Restriction of
Waiting and Loading and Parking Places)
Decriminalised Parking Enforcement
and Consolidation)
Variation Eleven Order 2025

Signed by Proper Officer

Reproduced by permission of Ordnance Survey on behalf of HMSSO
© Crown copyright and database
rights 2025 Ordnance Survey ACD000849432
This plan has been produced specifically to supply an individual
with value added Local Authority information.
Unauthorised reproduction infringes Crown Copyright
and may lead to prosecution or Civil Proceedings

Restriction Key

- No Waiting At Any Time
- No Waiting At Any Time / No Loading
- No Waiting
- Loading Restrictions
- Permit Holders Only
- Limited Waiting
- No Stopping At Any Time On Verge Or Footway
- Dual Use Restrictions
- No Waiting / No Loading
- Taxi Ranks
- No Waiting / No Loading
- Pay And Display
- Disabled Badge Holders Only
- Pedestrian Zones
- Miscellaneous Restrictions
- Zonal Restrictions (Excluding Pedestrian Zones)



The Highland Council
Headquarters
Glenurquhart Rd
Inverness
IV35NX

SCALE
1:1250

DATE

30/06/2025

MAP NUMBER

D1741



This is the Plan with Map Number (D1742) referred to in the foregoing

The Highland Council
(Prohibition and Restriction of
Waiting and Loading and Parking Places)
Decriminalised Parking Enforcement
and Consolidation)
Variation Eleven Order 2025

Signed by Proper Officer

Reproduced by permission of Ordnance Survey on behalf of HMSO
 © Crown copyright and database rights 2025
 Ordnance Survey A/C00000464/32
 This plan has been produced specifically to supply an individual
 with value added Local Authority information.
 Unauthorised reproduction infringes Crown Copyright
 and may lead to prosecution or Civil Proceedings

Restriction Key

- | | | | | | | | |
|--|---|--|-------------------------------------|--|---|--|-----------------------------|
| | No Waiting At Any Time | | No Waiting At Any Time / No Loading | | No Waiting At Any Time / No Loading At Any Time | | No Waiting / No Loading |
| | No Waiting | | Loading Restrictions | | Taxi Ranks | | Pay And Display |
| | Permit Holders Only | | Limited Waiting | | Miscellaneous Restrictions | | Disabled Badge Holders Only |
| | No Stopping At Any time On Verge Or Footway | | Dual Use Restrictions | | Zonal Restrictions (Excluding Pedestrian Zones) | | Pedestrian Zones |
| | No Stopping On Main Carriageway | | | | | | |



The Highland Council
 Headquarters
 Glenurquhart Rd
 Inverness
 IV35NX

SCALE

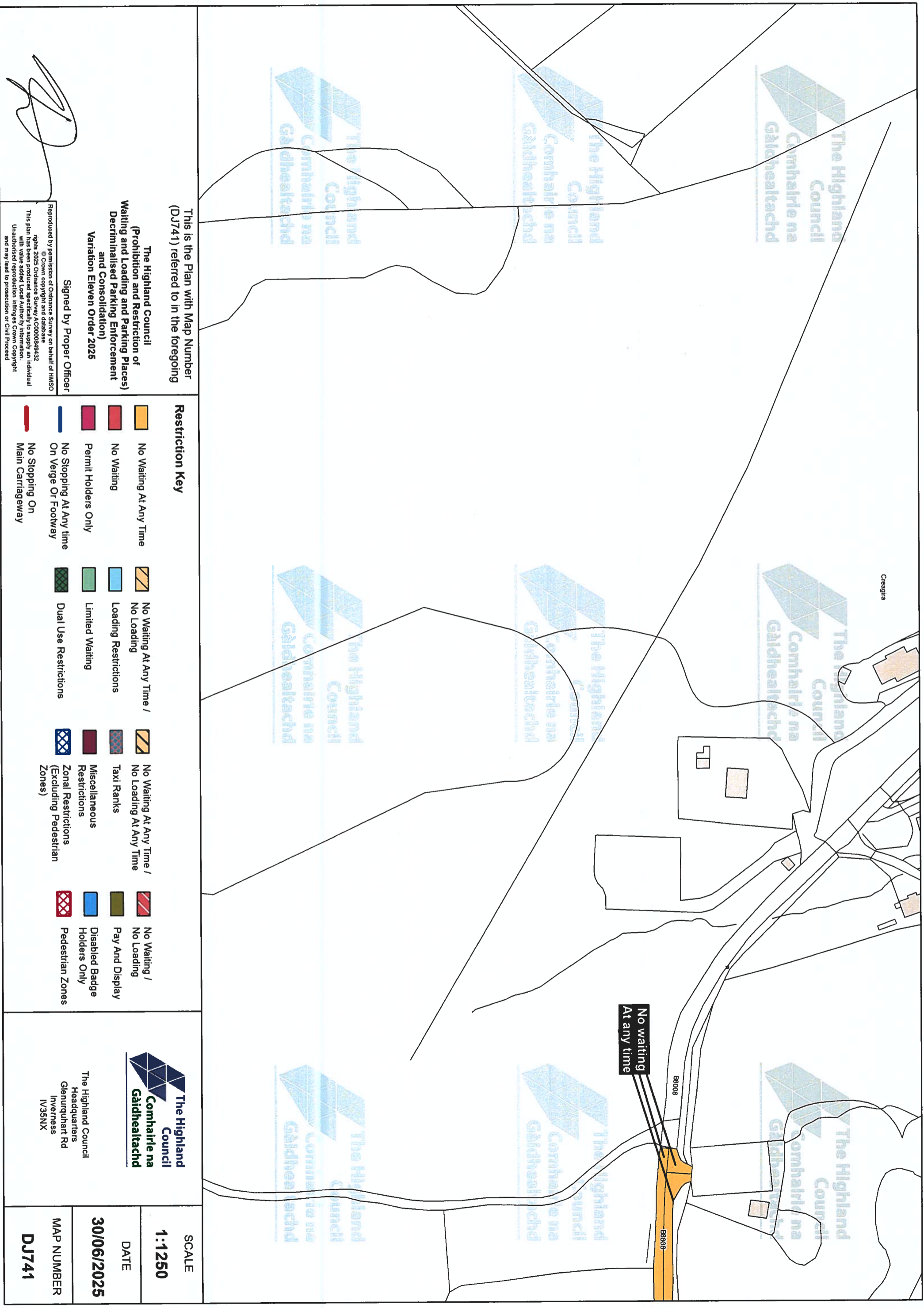
1:1250

DATE

30/06/2025

MAP NUMBER

D1742



This is the Plan with Map Number (DJ741) referred to in the foregoing

The Highland Council
 (Prohibition and Restriction of
 Waiting and Loading and Parking Places)
 Decriminalised Parking Enforcement
 and Consolidation)
 Variation Eleven Order 2025

Signed by Proper Officer

Reproduced by permission of Ordnance Survey on behalf of HMSO
 © Crown copyright and database
 rights 2025 Ordnance Survey ACO000849432
 This plan has been produced specifically to supply an individual
 with value added Local Authority information.
 Unauthorised reproduction infringes Crown Copyright
 and may lead to prosecution or Civil Proceedings

Restriction Key	
	No Waiting At Any Time
	No Waiting
	Permit Holders Only
	No Stopping At Any time On Verge Or Footway
	No Stopping On Main Carriageway
	No Waiting At Any Time / No Loading
	Loading Restrictions
	Limited Waiting
	Dual Use Restrictions
	No Waiting At Any Time / No Loading At Any Time
	Taxi Ranks
	Miscellaneous Restrictions
	Zonal Restrictions (Excluding Pedestrian Zones)
	No Waiting / No Loading
	Pay And Display
	Disabled Badge Holders Only
	Pedestrian Zones



The Highland Council
 Headquarters
 Glenurquhart Rd
 Inverness
 IV35NX

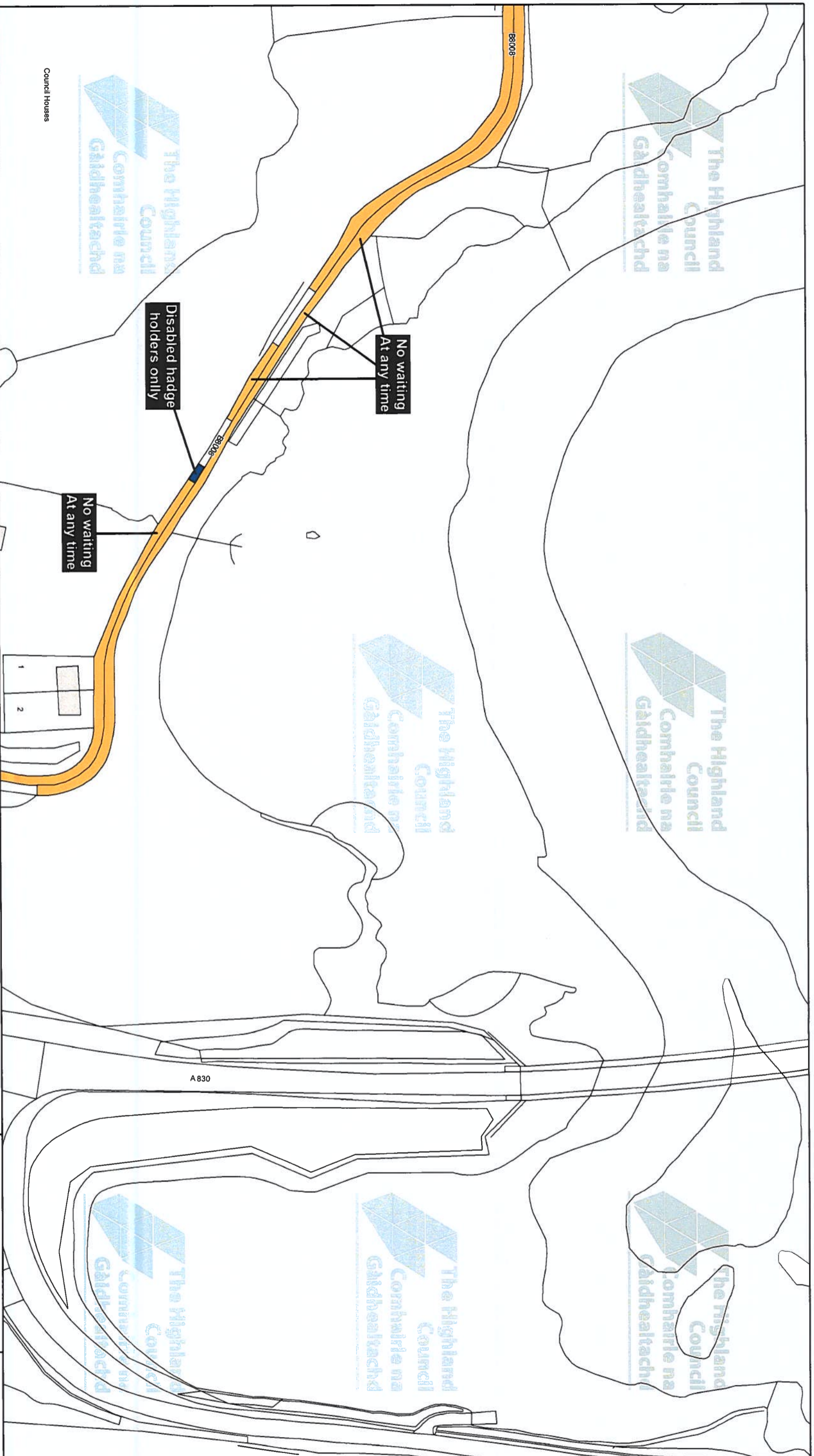
SCALE
1:1250

DATE

30/06/2025

MAP NUMBER

DJ741



This is the Plan with Map Number (DK741) referred to in the foregoing

The Highland Council
 (Prohibition and Restriction of
 Waiting and Loading and Parking Places)
 Decriminalised Parking Enforcement
 and Consolidation)
 Variation Eleven Order 2025

Signed by Proper Officer

Reproduced by permission of Ordnance Survey on behalf of HMSO
 © Crown copyright and database
 rights 2025 Ordnance Survey ACO0008494 32
 This plan has been produced specifically to supply an individual
 with value added Local Authority information.
 Unauthorised reproduction infringes Crown Copyright
 and may lead to prosecution or Civil Proceedings

Restriction Key

- | | | | | | | | |
|--|--|--|--|--|---|--|--------------------------------|
| | No Waiting At Any Time | | No Waiting At Any Time /
No Loading | | No Waiting At Any Time /
No Loading At Any Time | | No Waiting /
No Loading |
| | No Waiting | | Loading Restrictions | | Taxi Ranks | | Pay And Display |
| | Permit Holders Only | | Limited Waiting | | Miscellaneous
Restrictions | | Disabled Badge
Holders Only |
| | No Stopping At Any Time
On Verge Or Footway | | Dual Use Restrictions | | Zonal Restrictions
(Excluding Pedestrian
Zones) | | Pedestrian Zones |
| | No Stopping On
Main Carriageway | | | | | | |



The Highland Council
 Headquarters
 Glenurquhart Rd
 Inverness
 IV35NX

SCALE

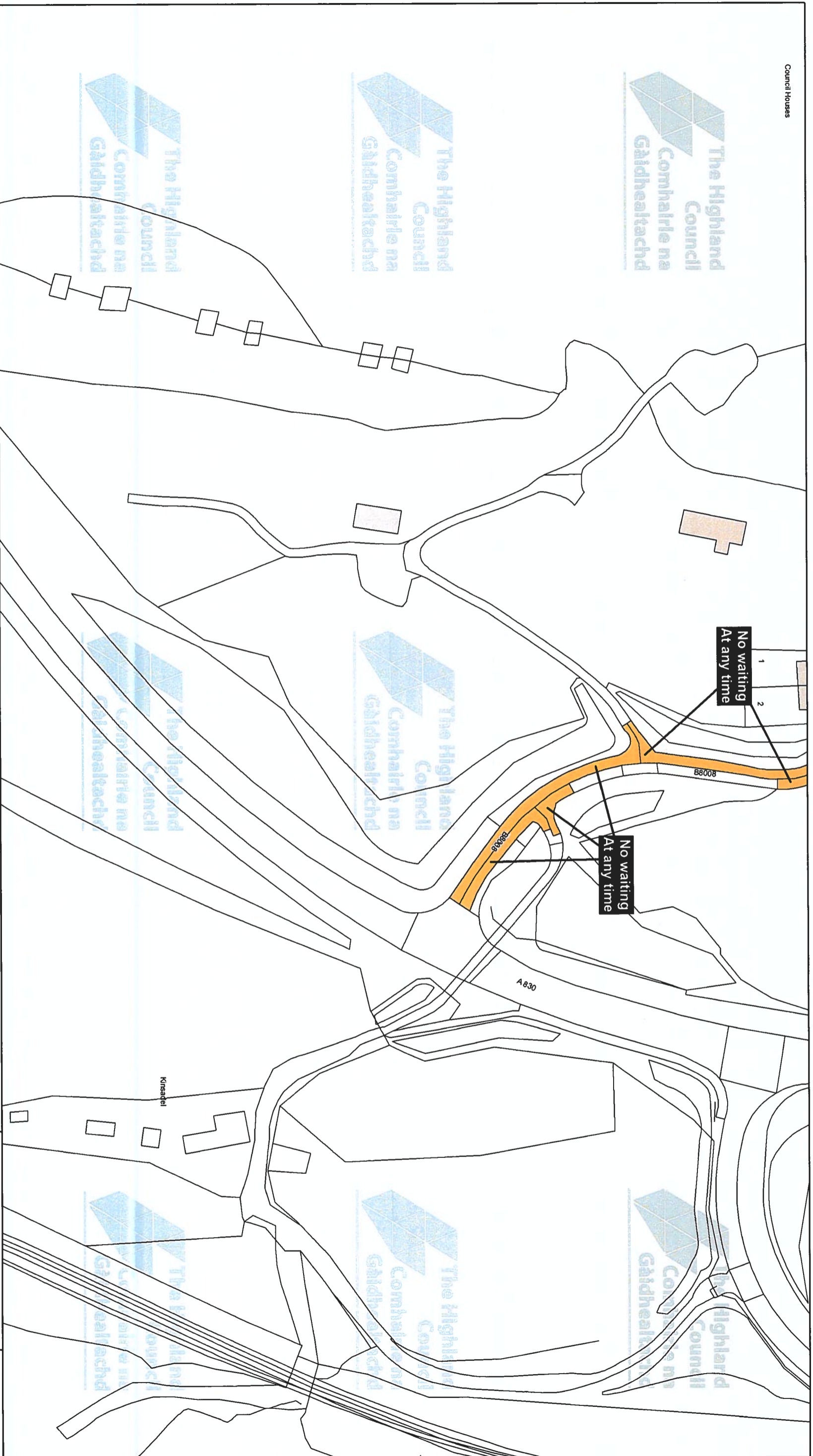
1:12500

DATE

30/06/2025

MAP NUMBER

DK741



This is the Plan with Map Number (DK742) referred to in the foregoing

The Highland Council
 (Prohibition and Restriction of
 Waiting and Loading and Parking Places)
 Decriminalised Parking Enforcement
 and Consolidation)
 Variation Eleven Order 2025

Signed by Proper Officer

Reproduced by permission of Ordnance Survey on behalf of HMSO
 © Crown copyright and database
 rights 2025 Ordnance Survey ACO000849432
 This plan has been produced specifically to supply an individual
 with value added Local Authority information.
 Unauthorised reproduction infringes Crown Copyright
 and may lead to Prosecution or Civil Proceedings

Restriction Key

- | | | | | | | | |
|--|--|--|--|--|---|--|--------------------------------|
| | No Waiting At Any Time | | No Waiting At Any Time /
No Loading | | No Waiting At Any Time /
No Loading At Any Time | | No Waiting /
No Loading |
| | No Waiting | | Loading Restrictions | | Taxi Ranks | | Pay And Display |
| | Permit Holders Only | | Limited Waiting | | Miscellaneous
Restrictions | | Disabled Badge
Holders Only |
| | No Stopping At Any time
On Verge Or Footway | | Dual Use Restrictions | | Zonal Restrictions
(Excluding Pedestrian
Zones) | | Pedestrian Zones |
| | No Stopping On
Main Carriageway | | | | | | |



The Highland Council
 Comhairle na
 Gàidhealtachd

The Highland Council
 Headquarters
 Glenurquhart Rd
 Inverness
 IV35NX

SCALE

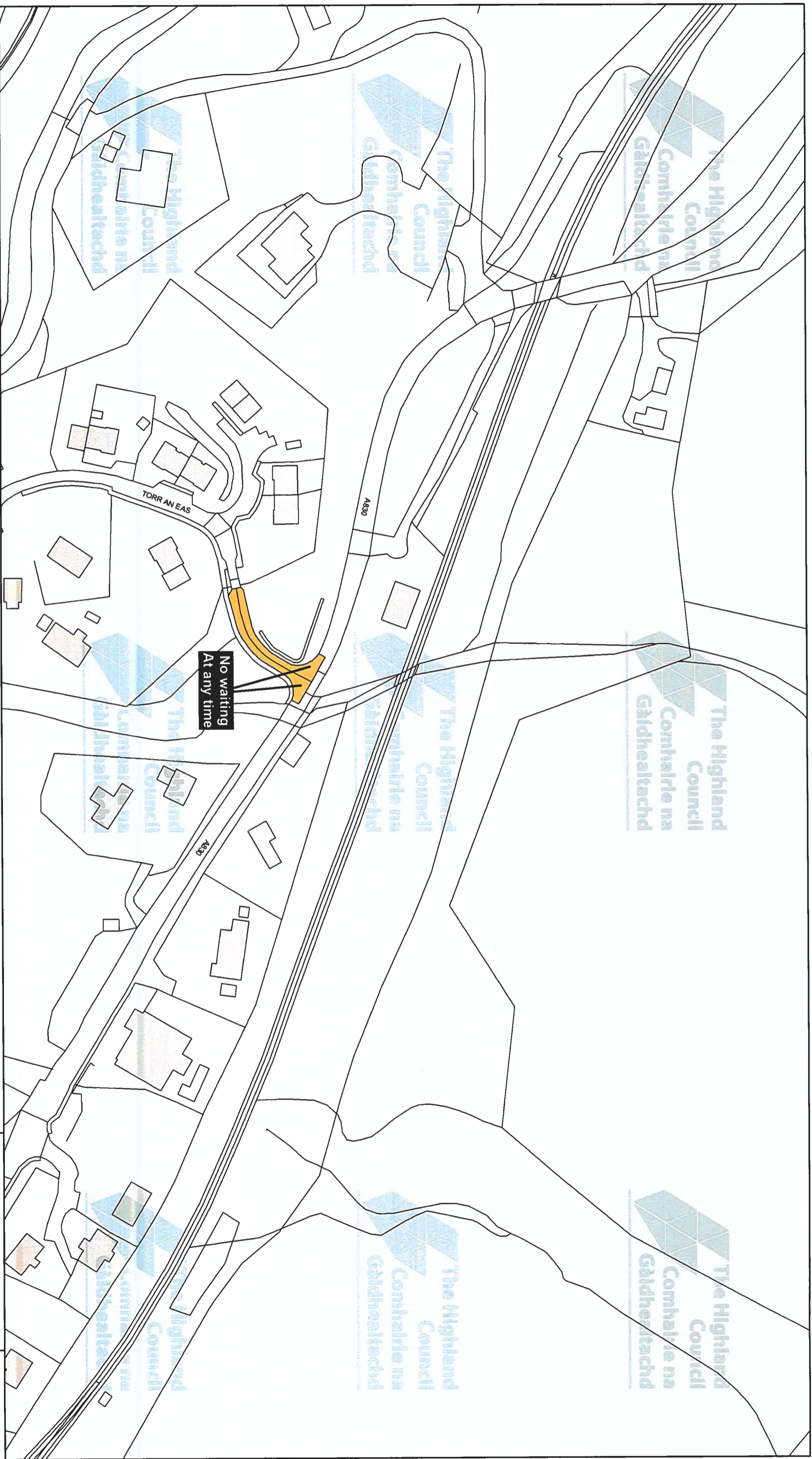
1:1250

DATE

30/06/2025

MAP NUMBER

DK742



This is the Plan with Map Number (FD784) referred to in the foregoing

The Highland Council
 (Prohibition and Restriction of
 Waiting and Loading and Parking Places)
 Decriminalised Parking Enforcement
 and Consolidation)
 Variation Eleven Order 2025

Signed by Proper Officer

Reproduced by permission of Ordnance Survey on behalf of HMSO
 © Crown copyright and database
 rights 2025 Ordnance Survey/AO000049432
 This plan has been produced specifically to supply an individual
 with value added Local Authority information.
 Unauthorised reproduction infringes Crown Copyright
 and may lead to prosecution or Civil Proceedings

Restriction Key

- | | | | | | | | |
|--|---|--|-------------------------------------|--|---|--|-----------------------------|
| | No Waiting At Any Time | | No Waiting At Any Time / No Loading | | No Waiting At Any Time / No Loading At Any Time | | No Waiting / No Loading |
| | No Waiting | | Loading Restrictions | | Taxi Ranks | | Pay And Display |
| | Permit Holders Only | | Limited Waiting | | Miscellaneous Restrictions | | Disabled Badge Holders Only |
| | No Stopping At Any time On Verge Or Footway | | Dual Use Restrictions | | Zonal Restrictions (Excluding Pedestrian Zones) | | Pedestrian Zones |
| | No Stopping On Main Carriageway | | | | | | |



The Highland Council
 Headquarters
 Glenurquhart Rd
 Inverness
 IV35NX

SCALE

1:1250

DATE

30/06/2025

MAP NUMBER

FD784



This is the Plan with Map Number (FD785) referred to in the foregoing

The Highland Council
(Prohibition and Restriction of
Waiting and Loading and Parking Places)
Decriminalised Parking Enforcement
and Consolidation)
Variation Eleven Order 2025

Signed by Proper Officer

Reproduced by permission of Ordnance Survey on behalf of HMSO
 © Crown copyright and database right
 Ordnance Survey 2025
 This plan has been produced specifically to supply an individual with value added Local Authority information.
 Unauthorised reproduction, in any form, is prohibited and may lead to prosecution or Civil Proceedings.

Restriction Key

- | | | | | | | | |
|--|---|--|-------------------------------------|--|---|--|-----------------------------|
| | No Waiting At Any Time | | No Waiting At Any Time / No Loading | | No Waiting At Any Time / No Loading At Any Time | | No Waiting / No Loading |
| | No Waiting | | Loading Restrictions | | Taxi Ranks | | Pay And Display |
| | Permit Holders Only | | Limited Waiting | | Miscellaneous Restrictions | | Disabled Badge Holders Only |
| | No Stopping At Any time On Verge Or Footway | | Dual Use Restrictions | | Zonal Restrictions (Excluding Pedestrian Zones) | | Pedestrian Zones |
| | No Stopping On Main Carriageway | | | | | | |



The Highland Council
 Headquarters
 Glenurquhart Rd
 Inverness
 IV35NX

SCALE

1:1250

DATE

30/06/2025

MAP NUMBER

FD785



No waiting
At any time

STATION ROAD

This is the Plan with Map Number (FE785) referred to in the foregoing

The Highland Council
(Prohibition and Restriction of
Waiting and Loading and Parking Places)
Decriminalised Parking Enforcement
and Consolidation)
Variation Eleven Order 2025

Signed by Proper Officer

Reproduced by permission of Ordnance Survey on behalf of HMSO
© Crown copyright and database
rights 2025 Ordnance Survey A0000049432
This plan has been produced specifically to supply an individual
Unauthorised reproduction infringes Crown Copyright
and may lead to prosecution or Civil Proceedings

Restriction Key

- | | | | | | | | |
|--|--|--|--|--|---|--|--------------------------------|
| | No Waiting At Any Time | | No Waiting At Any Time /
No Loading | | No Waiting At Any Time /
No Loading At Any Time | | No Waiting /
No Loading |
| | No Waiting | | Loading Restrictions | | Taxi Ranks | | Pay And Display |
| | Permit Holders Only | | Limited Waiting | | Miscellaneous
Restrictions | | Disabled Badge
Holders Only |
| | No Stopping At Any time
On Verge Or Footway | | Dual Use Restrictions | | Zonal Restrictions
(Excluding Pedestrian
Zones) | | Pedestrian Zones |
| | No Stopping On
Main Carriageway | | | | | | |

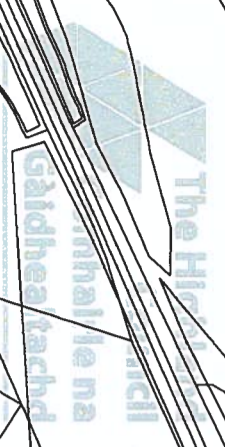
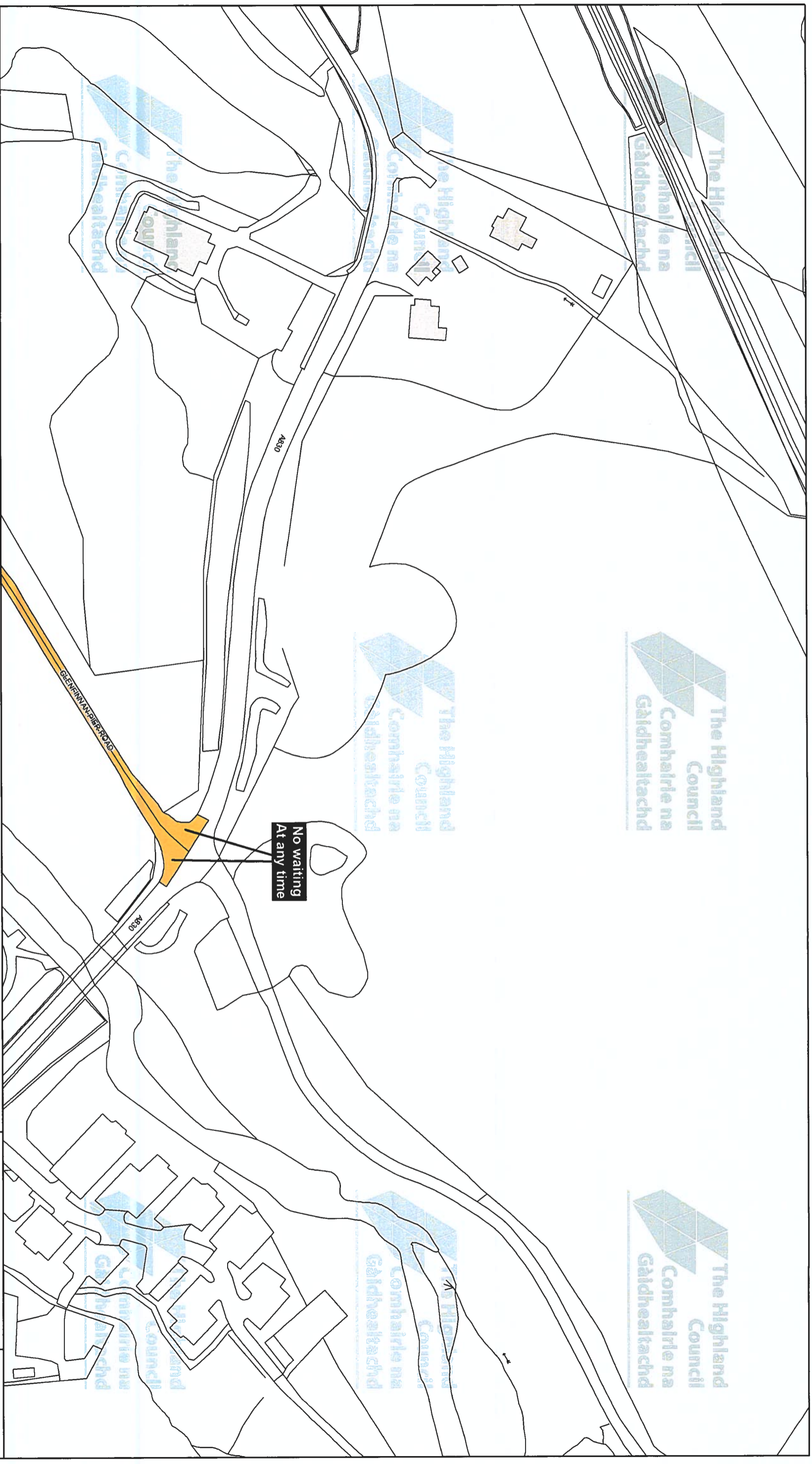


The Highland Council
Headquarters
Glennurquhart Rd
Inverness
IV35NX

SCALE
1:1250

DATE
30/06/2025

MAP NUMBER
FE785



This is the Plan with Map Number (FF785) referred to in the foregoing

The Highland Council
(Prohibition and Restriction of
Waiting and Loading and Parking Places)
Decriminalised Parking Enforcement
and Consolidation)
Variation Eleven Order 2025

Signed by Proper Officer
Reproduced by permission of Ordnance Survey on behalf of HMSO
 © Crown copyright and database rights 2025 Ordnance Survey ACO000849432
 This plan has been produced specifically to supply an individual with value added Local Authority information. Unauthorised reproduction infringes Crown Copyright and may lead to prosecution or Civil Proceedings

Restriction Key

- | | | | | | | | |
|--|---|--|-------------------------------------|--|---|--|-----------------------------|
| | No Waiting At Any Time | | No Waiting At Any Time / No Loading | | No Waiting At Any Time / No Loading At Any Time | | No Waiting / No Loading |
| | No Waiting | | Loading Restrictions | | Taxi Ranks | | Pay And Display |
| | Permit Holders Only | | Limited Waiting | | Miscellaneous Restrictions | | Disabled Badge Holders Only |
| | No Stopping At Any time On Verge Or Footway | | Dual Use Restrictions | | Zonal Restrictions (Excluding Pedestrian Zones) | | Pedestrian Zones |
| | No Stopping On Main Carriageway | | | | | | |



The Highland Council
 Headquarters
 Glenurquhart Rd
 Inverness
 IV35NX

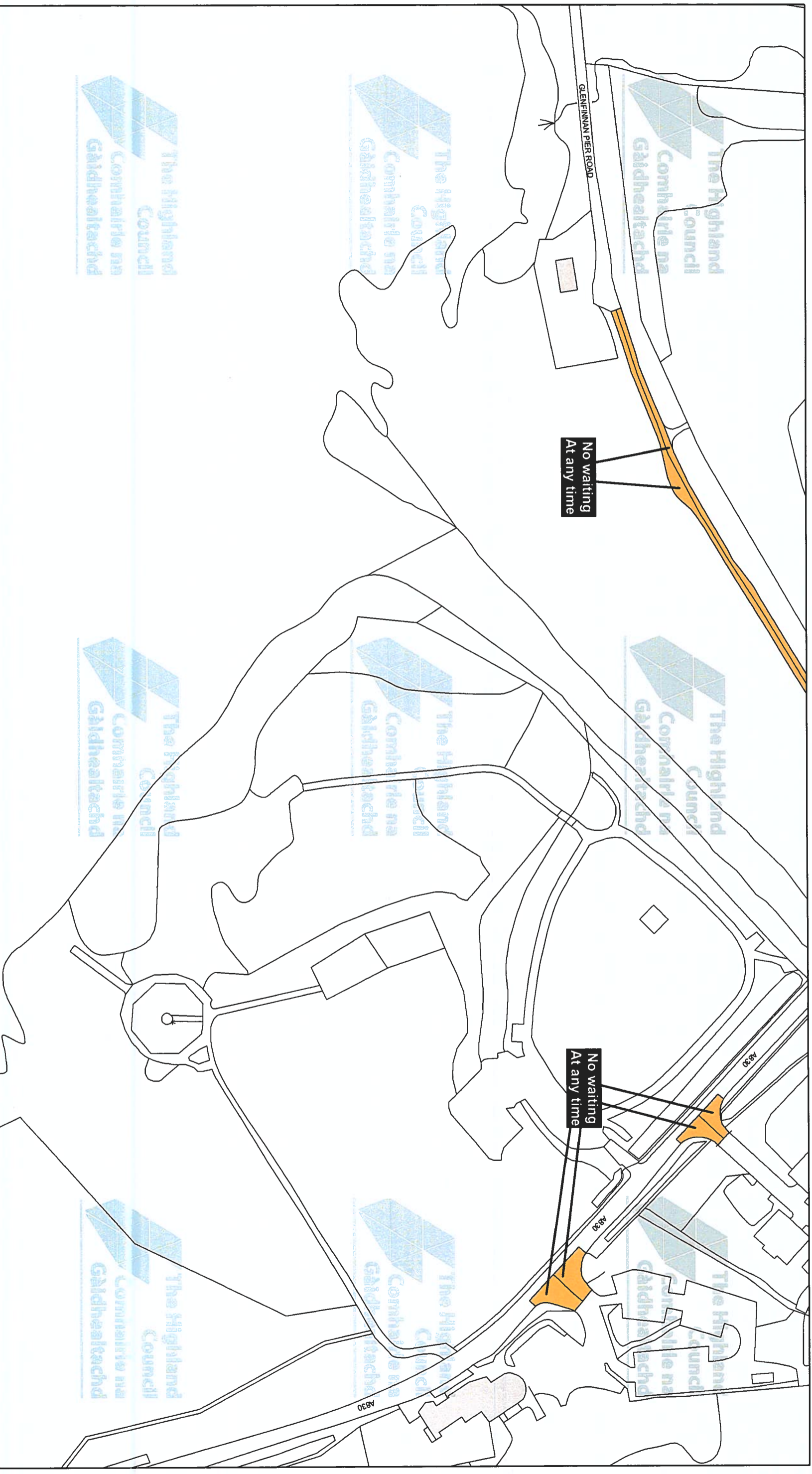
SCALE
1:1250

DATE

30/06/2025

MAP NUMBER

FF785



This is the Plan with Map Number (FF786) referred to in the foregoing

The Highland Council
 (Prohibition and Restriction of
 Waiting and Loading and Parking Places)
 Decriminalised Parking Enforcement
 and Consolidation)
 Variation Eleven Order 2025

Signed by Proper Officer

Reproduced by permission of Ordnance Survey on behalf of HMSO
 © Crown copyright and database
 rights 2025 Ordnance Survey AC0000849432
 This plan has been produced specifically to supply an individual
 with value added Local Authority information.
 Unauthorised reproduction infringes Crown Copyright
 and may lead to prosecution or Civil Proceedings

Restriction Key

- | | | | | | |
|--|--|--|--|--|---|
| | No Waiting At Any Time | | No Waiting At Any Time /
No Loading | | No Waiting At Any Time /
No Loading At Any Time |
| | No Waiting | | Loading Restrictions | | Taxi Ranks |
| | Permit Holders Only | | Limited Waiting | | Miscellaneous
Restrictions |
| | No Stopping At Any time
On Verge Or Footway | | Dual Use Restrictions | | Zonal Restrictions
(Excluding Pedestrian
Zones) |
| | No Stopping On
Main Carriageway | | | | Pedestrian Zones |
| | | | | | Disabled Badge
Holders Only |
| | | | | | Pay And Display |

The Highland Council
 Comhairle na Gàidhealtachd

The Highland Council
 Headquarters
 Glenurquhart Rd
 Inverness
 IV35NX

SCALE

1:1250

DATE

30/06/2025

MAP NUMBER

FF786

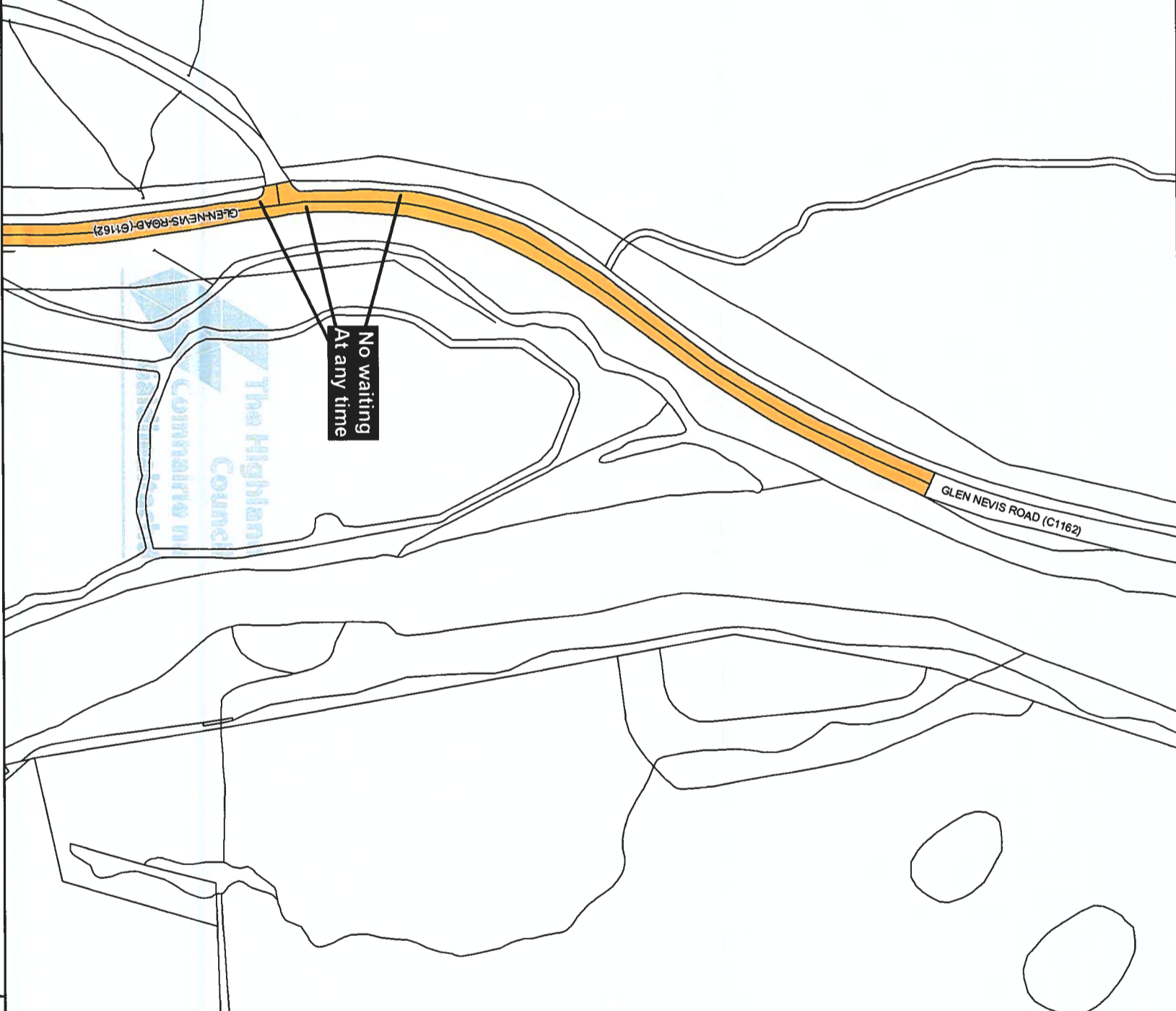


This is the Plan with Map Number (GY815) referred to in the foregoing

The Highland Council
(Prohibition and Restriction of Waiting and Loading and Parking Places) Decriminalised Parking Enforcement and Consolidation)
Variation Eleven Order 2025

Signed by Proper Officer

Reproduced by permission of Ordnance Survey on behalf of HMSO
© Crown copyright and database rights 2025 Ordnance Survey A0000849432
This plan has been produced specifically to supply an individual with value added Local Authority information. Unauthorised reproduction infringes Crown Copyright and may lead to prosecution or Civil Proceedings



Restriction Key

- No Waiting At Any Time
- No Waiting
- Permit Holders Only
- No Stopping At Any time On Verge Or Footway
- No Stopping On Main Carriageway
- No Waiting At Any Time / No Loading
- Loading Restrictions
- Limited Waiting
- Dual Use Restrictions
- No Waiting At Any Time / No Loading At Any Time
- Taxi Ranks
- Miscellaneous Restrictions
- Zonal Restrictions (Excluding Pedestrian Zones)
- No Waiting / No Loading
- Pay And Display
- Disabled Badge Holders Only
- Pedestrian Zones



The Highland Council
Headquarters
Glennurquhart Rd
Inverness
IV35NX

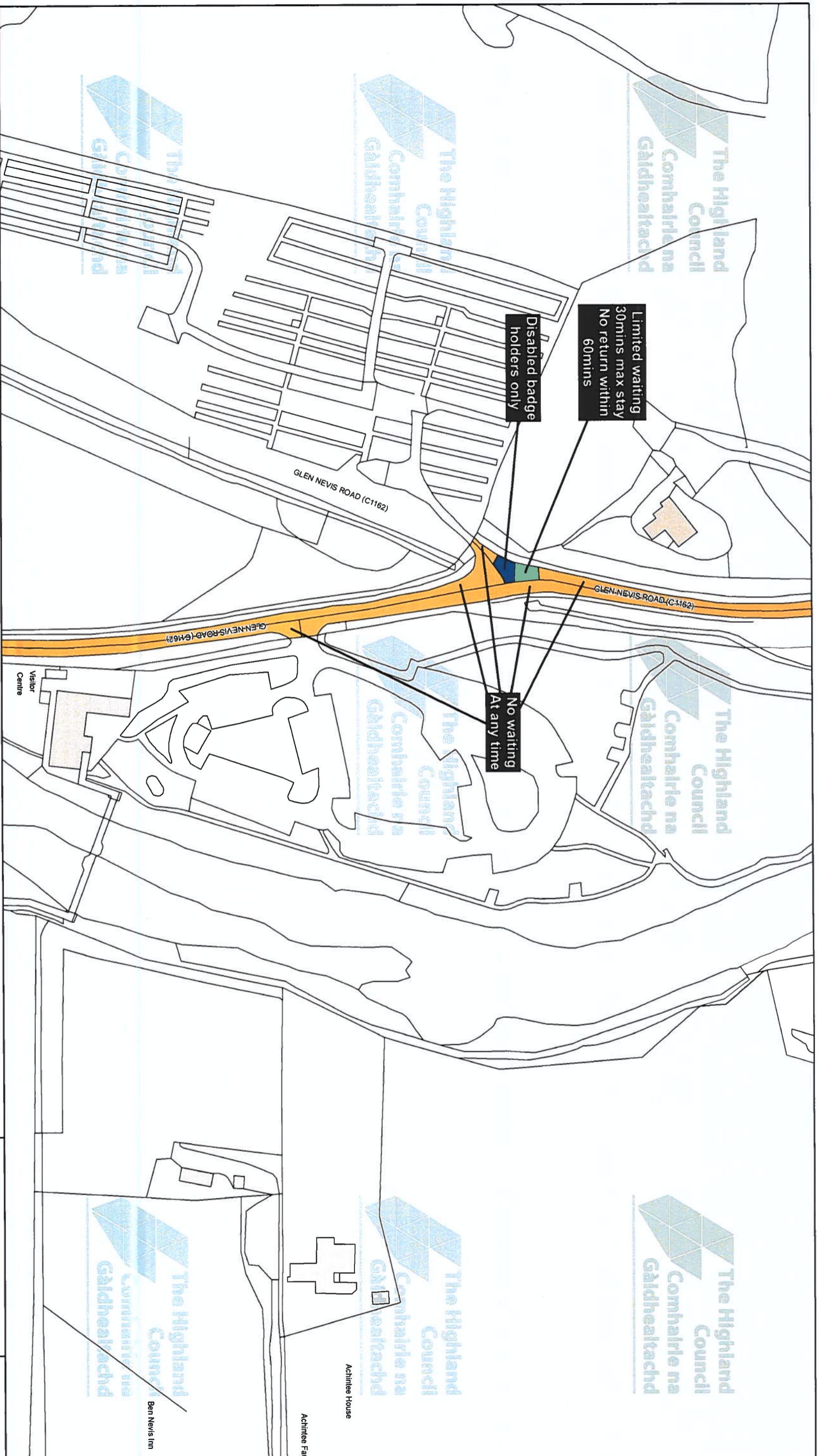
SCALE
1:1250

DATE

30/06/2025

MAP NUMBER

GY815



This is the Plan with Map Number (GY816) referred to in the foregoing

The Highland Council (Prohibition and Restriction of Waiting and Loading and Parking Places) Decriminalised Parking Enforcement and Consolidation) Variation Eleven Order 2025

Signed by Proper Officer

Reproduced by permission of Ordnance Survey on behalf of HMSO © Crown copyright and database rights 2025 Ordnance Survey 10000849432 This plan has been produced specifically to supply an individual with value added Local Authority information. Unauthorised reproduction infringes Crown Copyright and may lead to prosecution or Civil Proceedings

Restriction Key

- | | | | | | | | |
|--|---|--|-------------------------------------|--|---|--|-----------------------------|
| | No Waiting At Any Time | | No Waiting At Any Time / No Loading | | No Waiting At Any Time / No Loading At Any Time | | No Waiting / No Loading |
| | No Waiting | | Loading Restrictions | | Taxi Ranks | | Pay And Display |
| | Permit Holders Only | | Limited Waiting | | Miscellaneous Restrictions | | Disabled Badge Holders Only |
| | No Stopping At Any time On Verge Or Footway | | Dual Use Restrictions | | Zonal Restrictions (Excluding Pedestrian Zones) | | Pedestrian Zones |
| | No Stopping On Main Carriageway | | | | | | |



The Highland Council
Comhairle na Gàidhealtachd

The Highland Council
Headquarters
Glennurquhart Rd
Inverness
IV35NX

SCALE

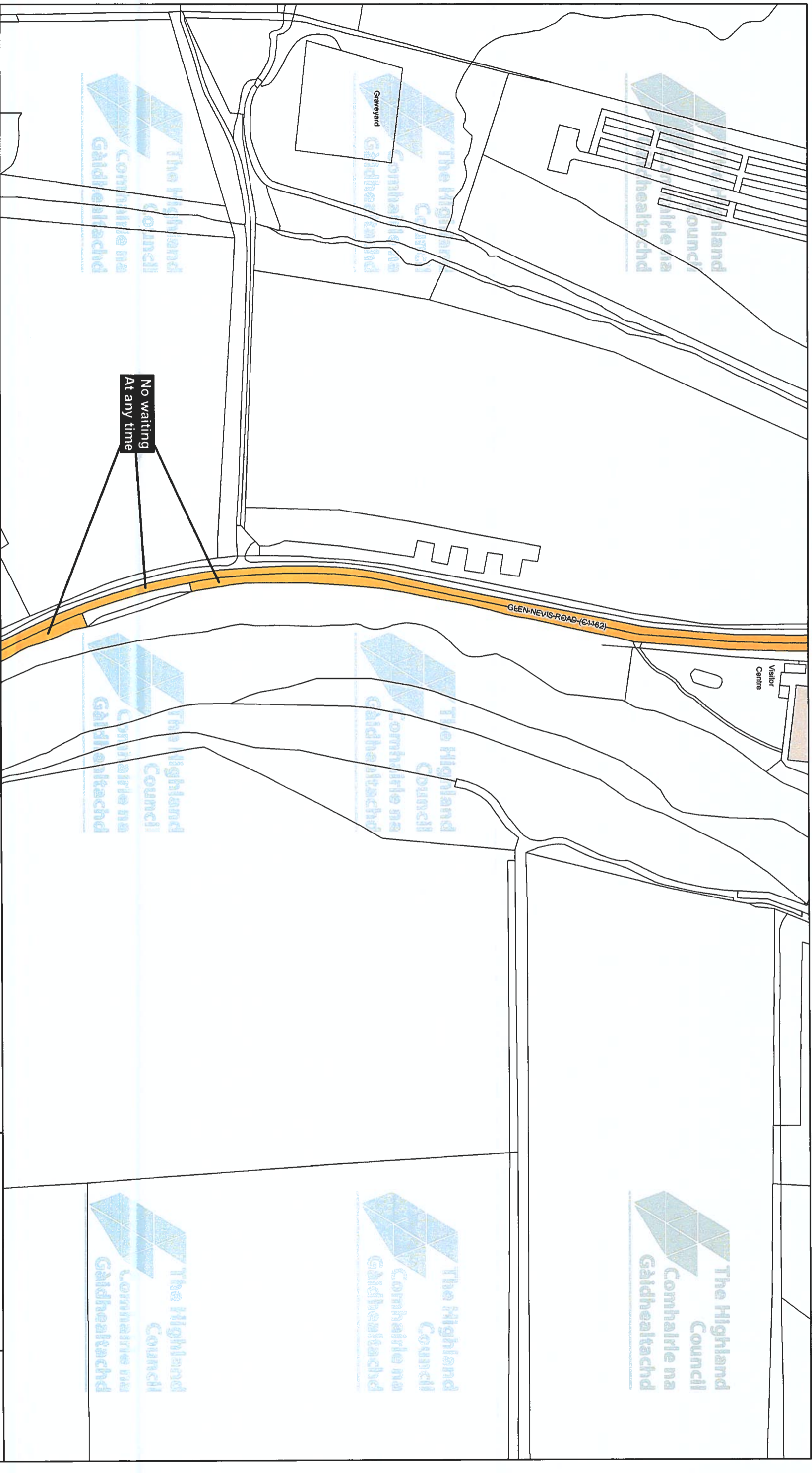
1:1250

DATE

30/06/2025

MAP NUMBER

GY816



This is the Plan with Map Number (GY817) referred to in the foregoing

The Highland Council
(Prohibition and Restriction of
Waiting and Loading and Parking Places)
Decriminalised Parking Enforcement
and Consolidation)
Variation Eleven Order 2025

Signed by Proper Officer

Reproduced by permission of Ordnance Survey on behalf of HMSO
 © Crown copyright and database rights 2025 Ordnance Survey A10000849432
 This plan has been produced specifically to supply an individual
 with value added Local Authority information.
 Unauthorised reproduction infringes Crown Copyright
 and may lead to prosecution or Civil Proceedings

Restriction Key

- | | | | | | | | |
|--|---|--|-------------------------------------|--|---|--|-----------------------------|
| | No Waiting At Any Time | | No Waiting At Any Time / No Loading | | No Waiting At Any Time / No Loading At Any Time | | No Waiting / No Loading |
| | No Waiting | | Loading Restrictions | | Taxi Ranks | | Pay And Display |
| | Permit Holders Only | | Limited Waiting | | Miscellaneous Restrictions | | Disabled Badge Holders Only |
| | No Stopping At Any time On Verge Or Footway | | Dual Use Restrictions | | Zonal Restrictions (Excluding Pedestrian Zones) | | Pedestrian Zones |
| | No Stopping On Main Carriageway | | | | | | |



The Highland Council
 Headquarters
 Glenurquhart Rd
 Inverness
 IV35NX

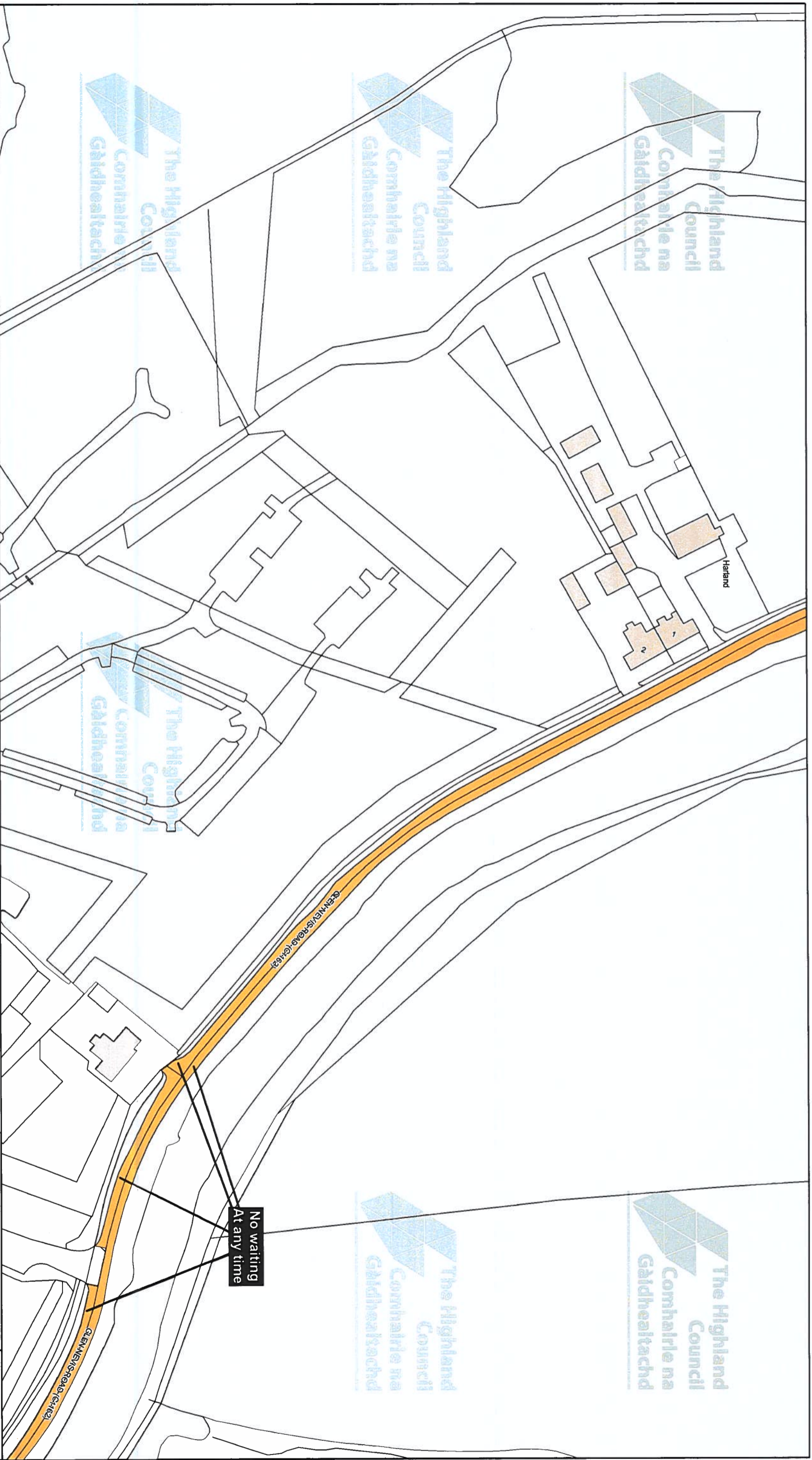
SCALE
1:1250

DATE

30/06/2025

MAP NUMBER

GY817



This is the Plan with Map Number (GY818) referred to in the foregoing

The Highland Council
(Prohibition and Restriction of
Waiting and Loading and Parking Places)
Decriminalised Parking Enforcement
and Consolidation)
Variation Eleven Order 2025

Signed by Proper Officer

Reproduced by permission of Ordnance Survey on behalf of HMSO
 © Crown copyright and database
 rights 2025 Ordnance Survey A0000849432
 This plan has been produced specifically to supply an individual
 with value added Local Authority information.
 Unauthorised reproduction infringes Crown Copyright
 and may lead to prosecution or Civil Proceedings

Restriction Key	
	No Waiting At Any Time
	No Waiting
	Permit Holders Only
	No Stopping At Any time On Verge Or Footway
	No Stopping On Main Carriageway
	No Waiting At Any Time / No Loading
	Loading Restrictions
	Limited Waiting
	Dual Use Restrictions
	No Waiting At Any Time / No Loading At Any Time
	Taxi Ranks
	Miscellaneous Restrictions
	Zonal Restrictions (Excluding Pedestrian Zones)
	No Waiting / No Loading
	Pay And Display
	Disabled Badge Holders Only
	Pedestrian Zones



The Highland Council
 Headquarters
 Glenquhart Rd
 Inverness
 IV35NX

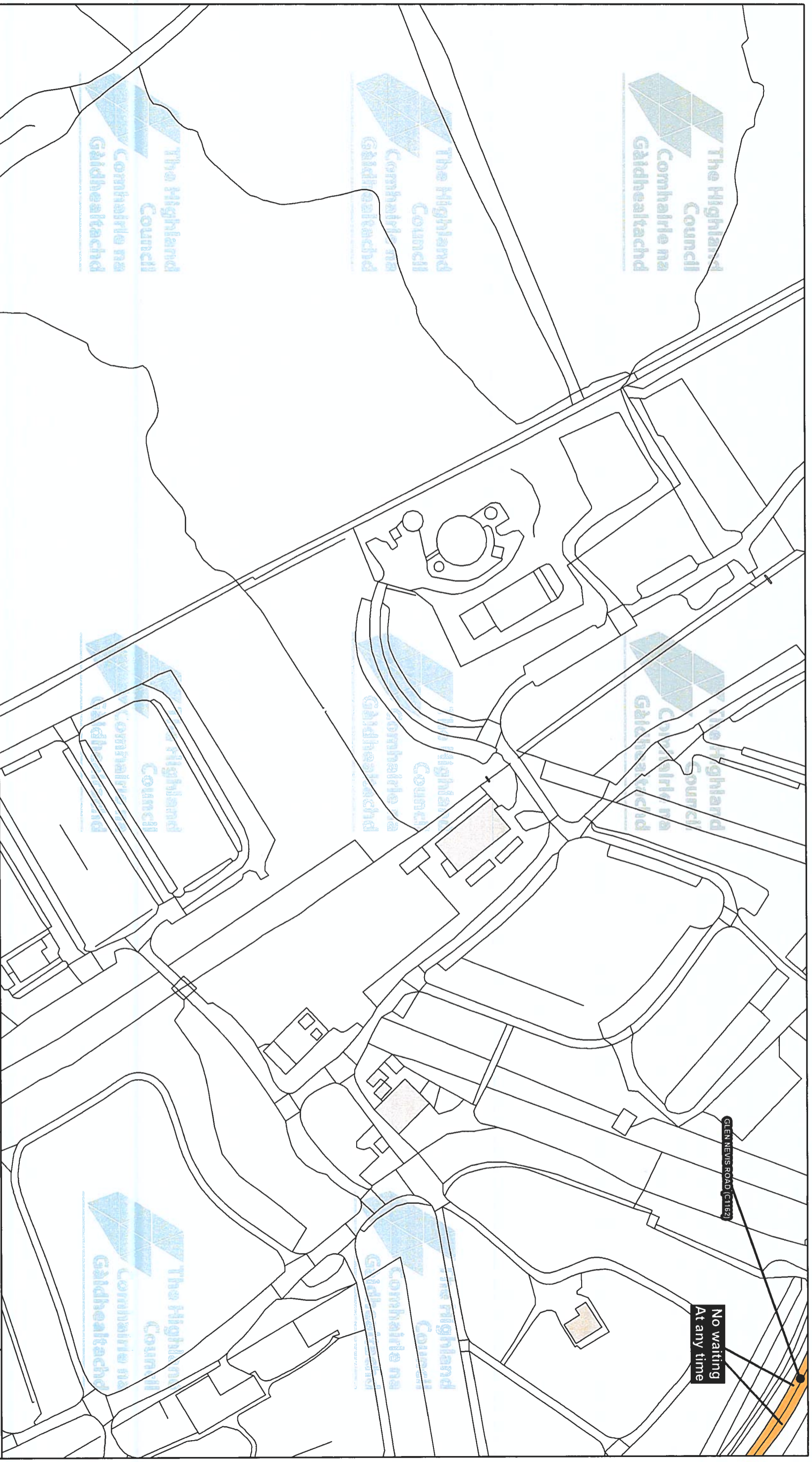
SCALE
1:1250

DATE

30/06/2025

MAP NUMBER

GY818



This is the Plan with Map Number (GY819) referred to in the foregoing

The Highland Council
(Prohibition and Restriction of
Waiting and Loading and Parking Places)
Decriminalised Parking Enforcement
and Consolidation)
Variation Eleven Order 2025

Signed by Proper Officer

Reproduced by permission of Ordnance Survey on behalf of HMSO
 © Crown copyright and database rights 2025 Ordnance Survey A/C00008494 32
 This plan has been produced specifically to supply an individual with value added Local Authority information.
 Unauthorised reproduction infringes Crown Copyright and may lead to prosecution or Civil Proceedings

Restriction Key	
	No Waiting At Any Time
	No Waiting
	Permit Holders Only
	No Stopping At Any time On Verge Or Footway
	No Stopping On Main Carriageway
	No Waiting At Any Time / No Loading
	Loading Restrictions
	Limited Waiting
	Dual Use Restrictions
	No Waiting At Any Time / No Loading At Any Time
	Taxi Ranks
	Miscellaneous Restrictions
	Zonal Restrictions (Excluding Pedestrian Zones)
	No Waiting / No Loading
	Pay And Display
	Disabled Badge Holders Only
	Pedestrian Zones



The Highland Council
 Headquarters
 Glenquhart Rd
 Inverness
 IV35NX

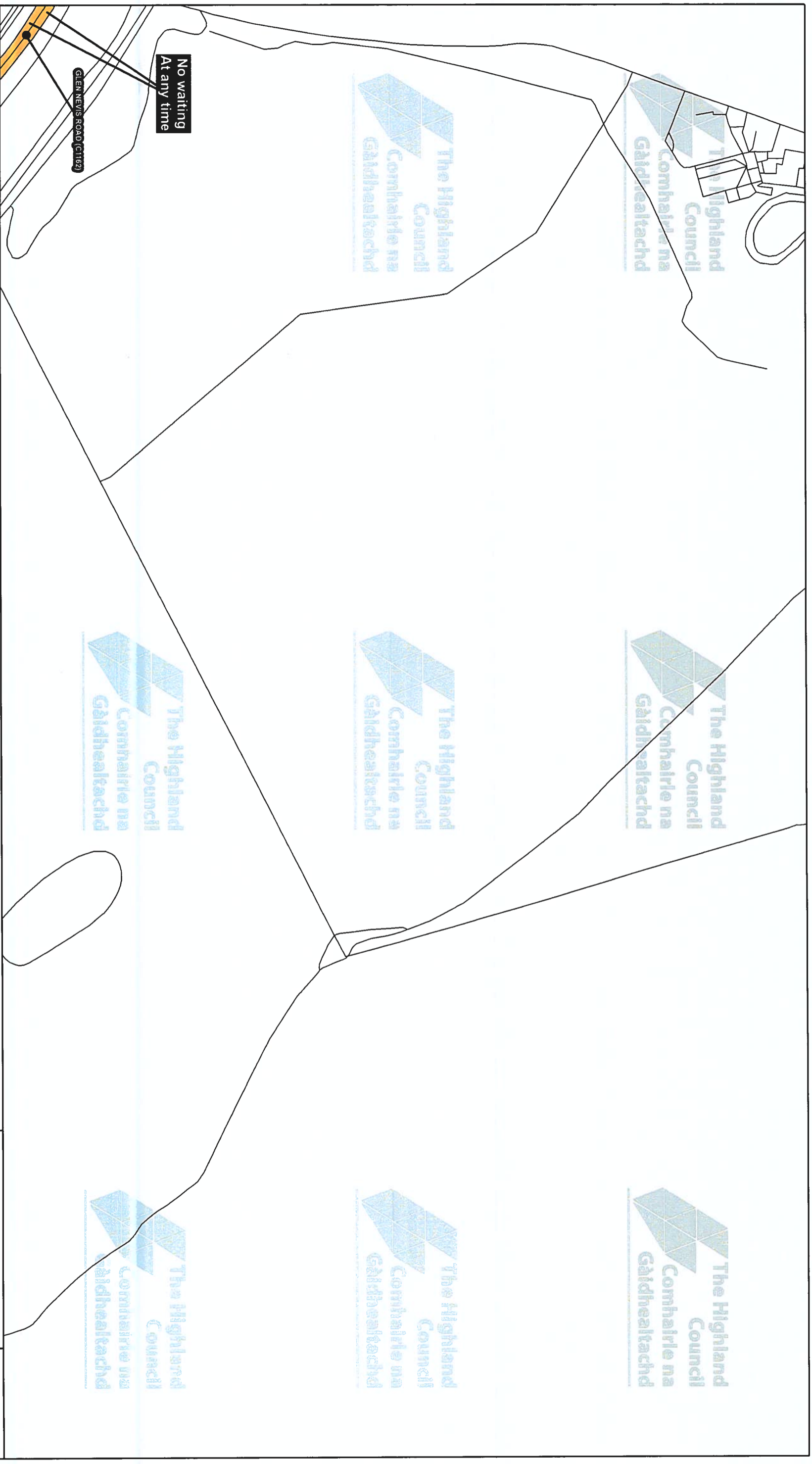
SCALE
1:1250

DATE

30/06/2025

MAP NUMBER

GY819



This is the Plan with Map Number (GZ818) referred to in the foregoing

The Highland Council
(Prohibition and Restriction of
Waiting and Loading and Parking Places)
Decriminalised Parking Enforcement
and Consolidation)
Variation Eleven Order 2025

Signed by Proper Officer

Reproduced by permission of Ordnance Survey on behalf of HMSO
© Crown copyright and database
rights 2025 Ordnance Survey AC00009432
This plan has been produced specifically to supply an individual
with value added Local Authority information.
Unauthorized reproduction infringes Crown Copyright
and may lead to prosecution or Civil Proceedings

Restriction Key

- | | | | | | | | |
|--|--|--|--|--|---|--|--------------------------------|
| | No Waiting At Any Time | | No Waiting At Any Time /
No Loading | | No Waiting At Any Time /
No Loading At Any Time | | No Waiting /
No Loading |
| | No Waiting | | Loading Restrictions | | Taxi Ranks | | Pay And Display |
| | Permit Holders Only | | Limited Waiting | | Miscellaneous
Restrictions | | Disabled Badge
Holders Only |
| | No Stopping At Any time
On Verge Or Footway | | Dual Use Restrictions | | Zonal Restrictions
(Excluding Pedestrian
Zones) | | Pedestrian Zones |
| | No Stopping On
Main Carriageway | | | | | | |



The Highland Council
Headquarters
Glennurquhart Rd
Inverness
IV35NX

SCALE

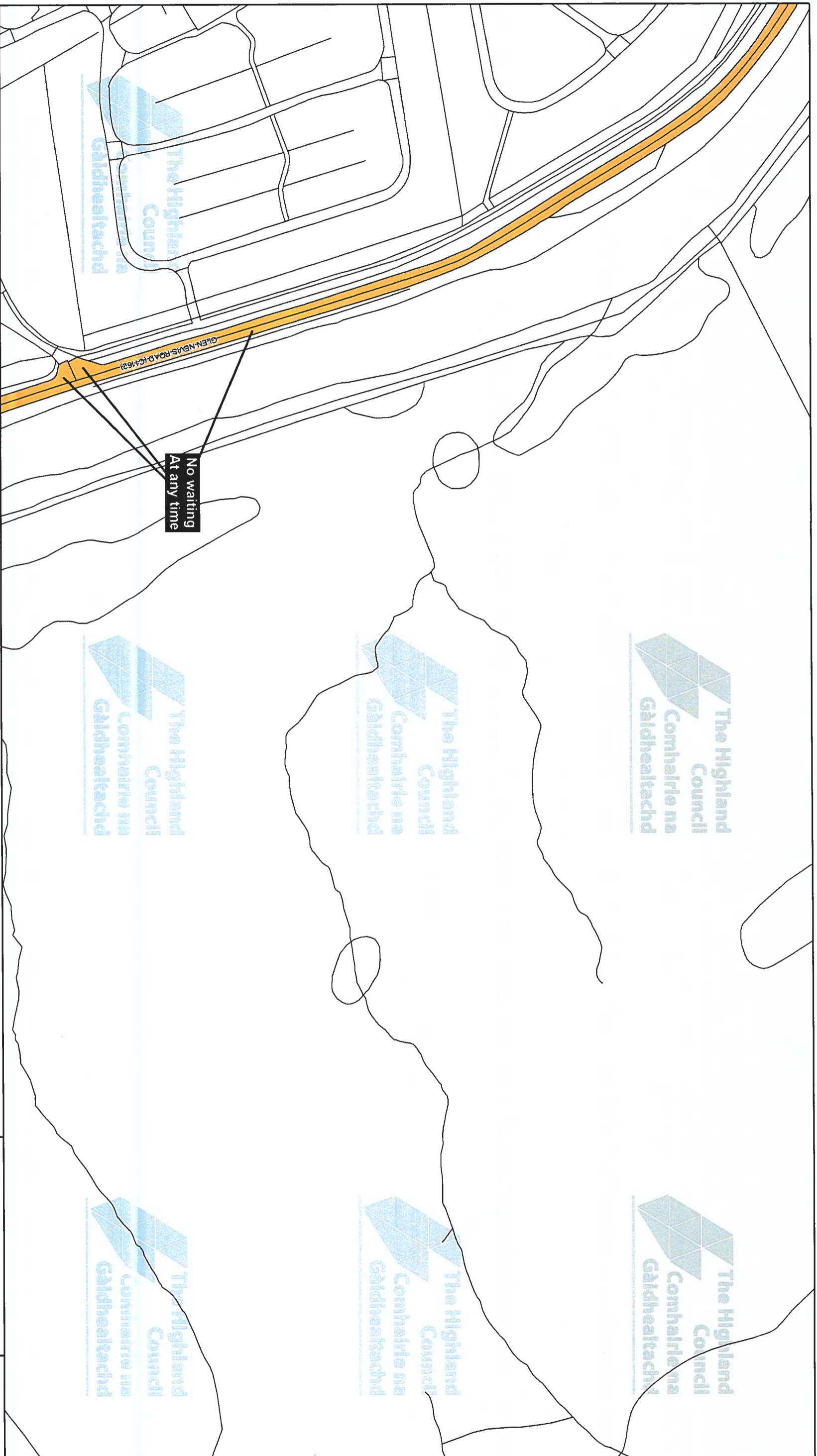
1:1250

DATE

30/06/2025

MAP NUMBER

GZ818



This is the Plan with Map Number (GZ819) referred to in the foregoing

The Highland Council
(Prohibition and Restriction of
Waiting and Loading and Parking Places)
Decriminalised Parking Enforcement
and Consolidation)
Variation Eleven Order 2025

Signed by Proper Officer

Reproduced by permission of Ordnance Survey on behalf of HMSO
 © Crown copyright and database rights 2025 Ordnance Survey ACO00049432
 This plan has been produced specifically to supply an individual with value added Local Authority information. Unauthorised reproduction infringes Crown Copyright and may lead to prosecution or Civil Proceed

Restriction Key	
	No Waiting At Any Time
	No Waiting
	Permit Holders Only
	No Stopping At Any time On Verge Or Footway
	No Stopping On Main Carriageway
	No Waiting At Any Time / No Loading
	Loading Restrictions
	Limited Waiting
	Dual Use Restrictions
	No Waiting At Any Time / No Loading At Any Time
	Taxi Ranks
	Miscellaneous Restrictions
	Zonal Restrictions (Excluding Pedestrian Zones)
	No Waiting / No Loading
	Pay And Display
	Disabled Badge Holders Only
	Pedestrian Zones



The Highland Council
 Comhairle na Gàidhealtachd
 Headquarters
 Glenurquhart Rd
 Inverness
 IV35NX

SCALE

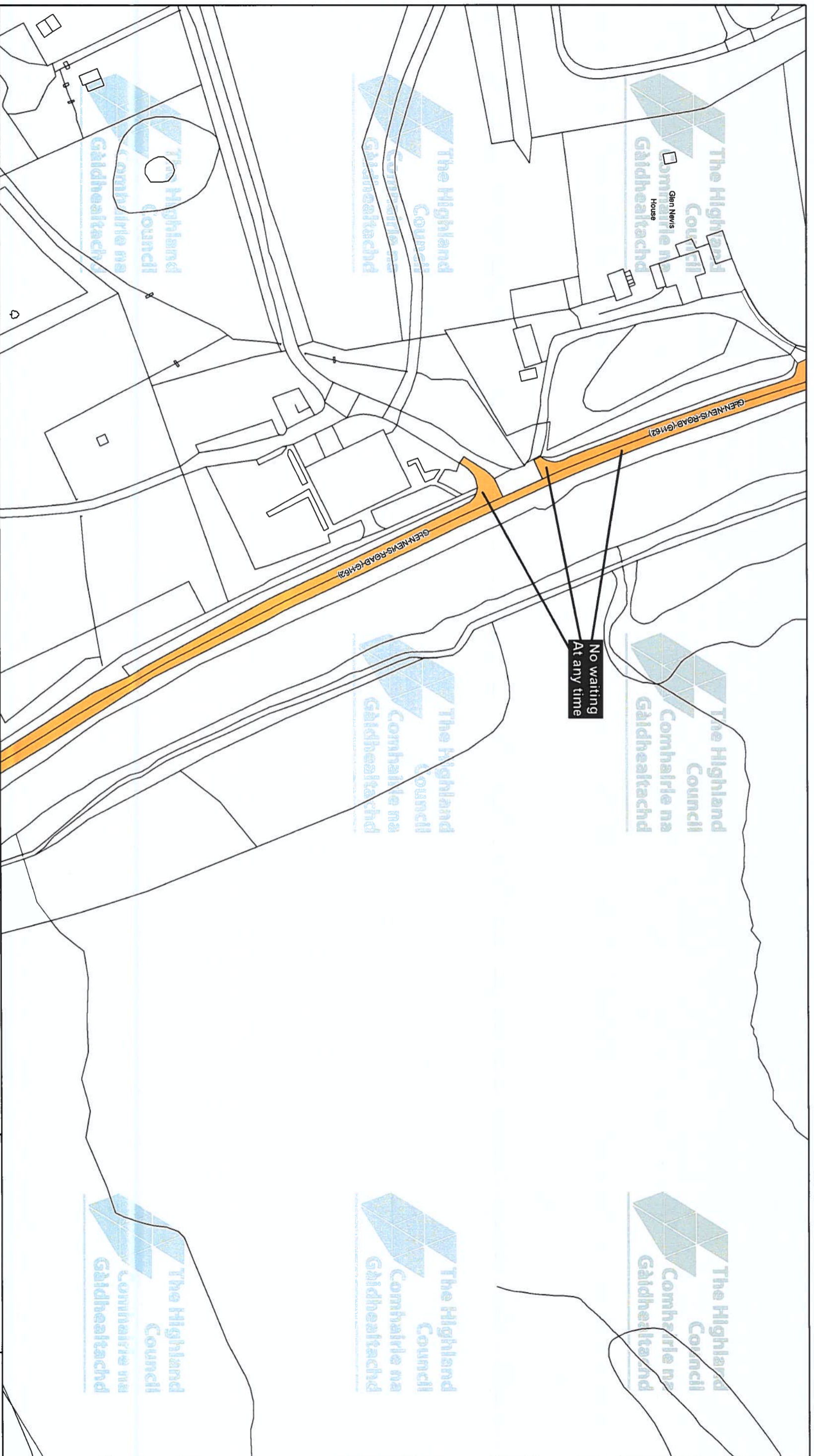
1:1250

DATE

30/06/2025

MAP NUMBER

GZ819



This is the Plan with Map Number (GZ820) referred to in the foregoing

The Highland Council
 (Prohibition and Restriction of
 Waiting and Loading and Parking Places)
 Decriminalised Parking Enforcement
 and Consolidation)
 Variation Eleven Order 2025

Signed by Proper Officer

Reproduced by permission of Ordnance Survey on behalf of HMSO
 © Crown copyright and database
 rights 2025 Ordnance Survey A/C00005494/32
 This plan has been produced specifically to supply an individual
 with value added Local Authority information.
 Unauthorised reproduction infringes Crown Copyright
 and may lead to prosecution or Civil Proceedings

Restriction Key

- | | | | | | | | |
|--|--|--|--|--|---|--|--------------------------------|
| | No Waiting At Any Time | | No Waiting At Any Time /
No Loading | | No Waiting At Any Time /
No Loading At Any Time | | No Waiting /
No Loading |
| | No Waiting | | Loading Restrictions | | Taxi Ranks | | Pay And Display |
| | Permit Holders Only | | Limited Waiting | | Miscellaneous
Restrictions | | Disabled Badge
Holders Only |
| | No Stopping At Any time
On Verge Or Footway | | Dual Use Restrictions | | Zonal Restrictions
(Excluding Pedestrian
Zones) | | Pedestrian Zones |
| | No Stopping On
Main Carriageway | | | | | | |



The Highland Council
 Headquarters
 Glenurquhart Rd
 Inverness
 IV35NX

SCALE

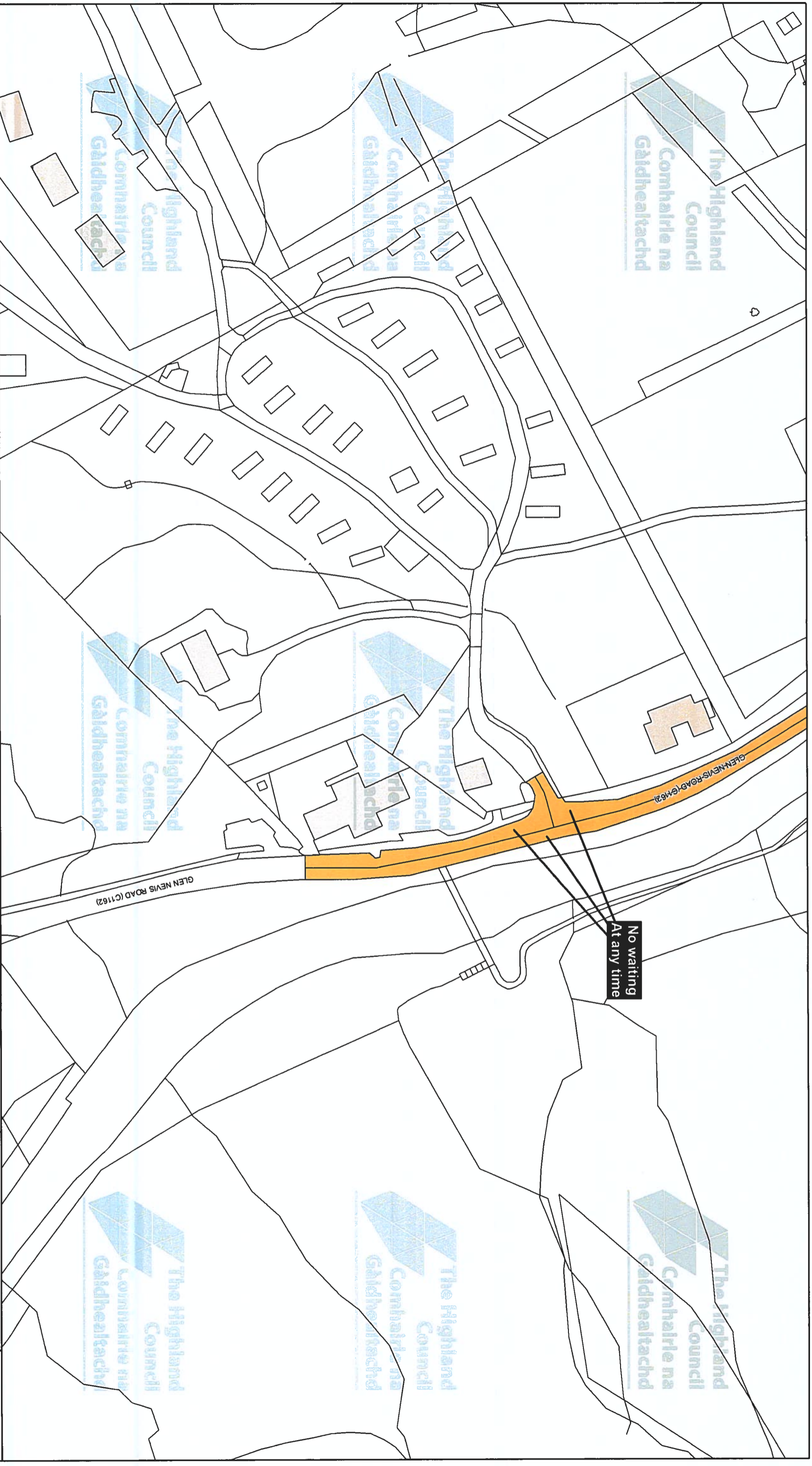
1:1250

DATE

30/06/2025

MAP NUMBER

GZ820



This is the Plan with Map Number (GZ821) referred to in the foregoing

The Highland Council
(Prohibition and Restriction of
Waiting and Loading and Parking Places)
Decriminalised Parking Enforcement
and Consolidation)
Variation Eleven Order 2025

Signed by Proper Officer

Reproduced by permission of Ordnance Survey on behalf of HMSO
 © Crown copyright and database
 rights 2025 Ordnance Survey AC000094932
 This plan has been produced specifically to supply an individual
 with value added Local Authority information.
 Unauthorised reproduction infringes Crown Copyright
 and may lead to prosecution or Civil Proceedings

Restriction Key

- | | | | | | | | |
|--|---|--|-------------------------------------|--|---|--|-----------------------------|
| | No Waiting At Any Time | | No Waiting At Any Time / No Loading | | No Waiting At Any Time / No Loading At Any Time | | No Waiting / No Loading |
| | No Waiting | | Loading Restrictions | | Taxi Ranks | | Pay And Display |
| | Permit Holders Only | | Limited Waiting | | Miscellaneous Restrictions | | Disabled Badge Holders Only |
| | No Stopping At Any time On Verge Or Footway | | Dual Use Restrictions | | Zonal Restrictions (Excluding Pedestrian Zones) | | Pedestrian Zones |
| | No Stopping On Main Carriageway | | | | | | |



The Highland Council
 Headquarters
 Glenurquhart Rd
 Inverness
 IV35NX

SCALE

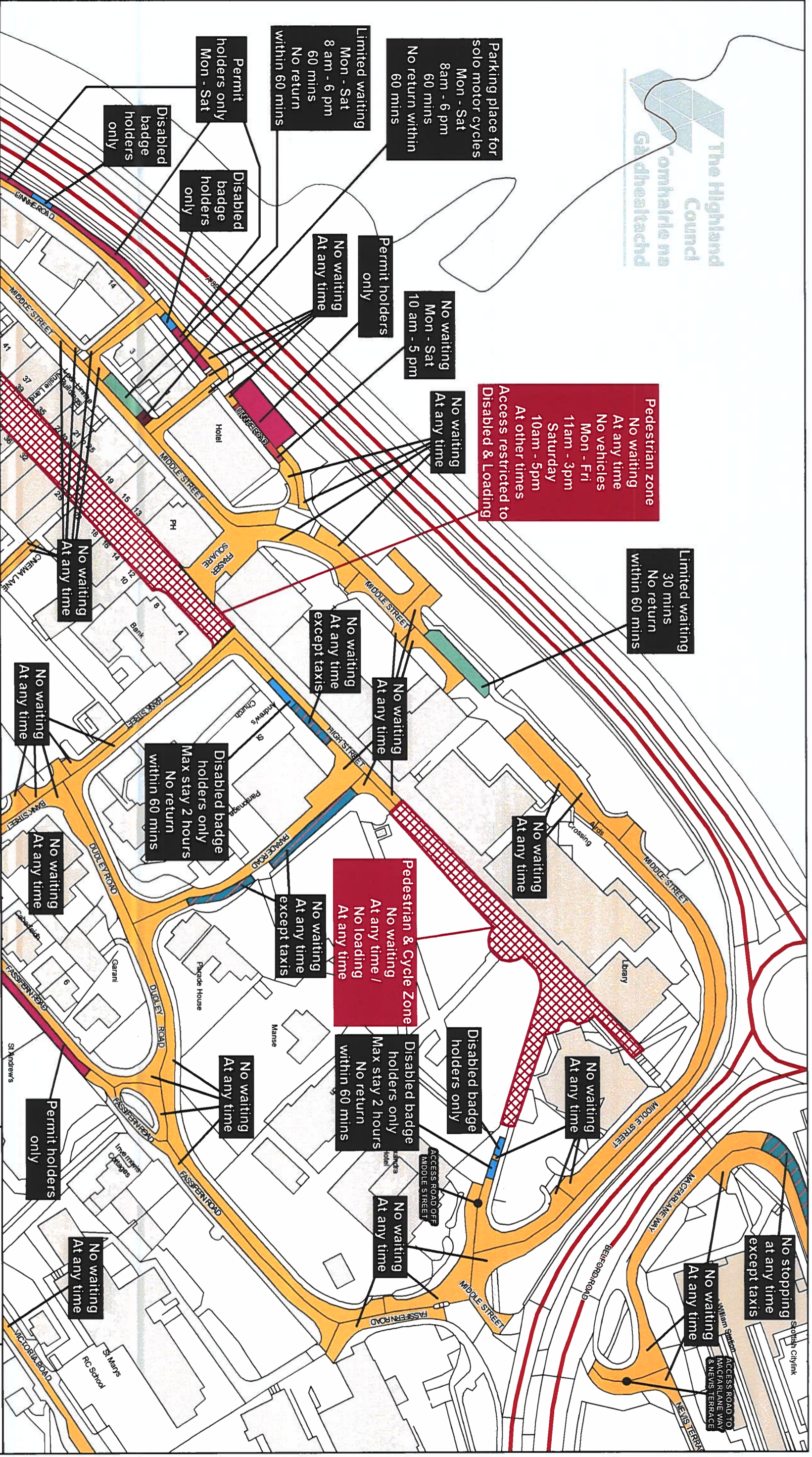
1:1250

DATE

30/06/2025

MAP NUMBER

GZ821



This is the Plan with Map Number (GU812c) referred to in the foregoing

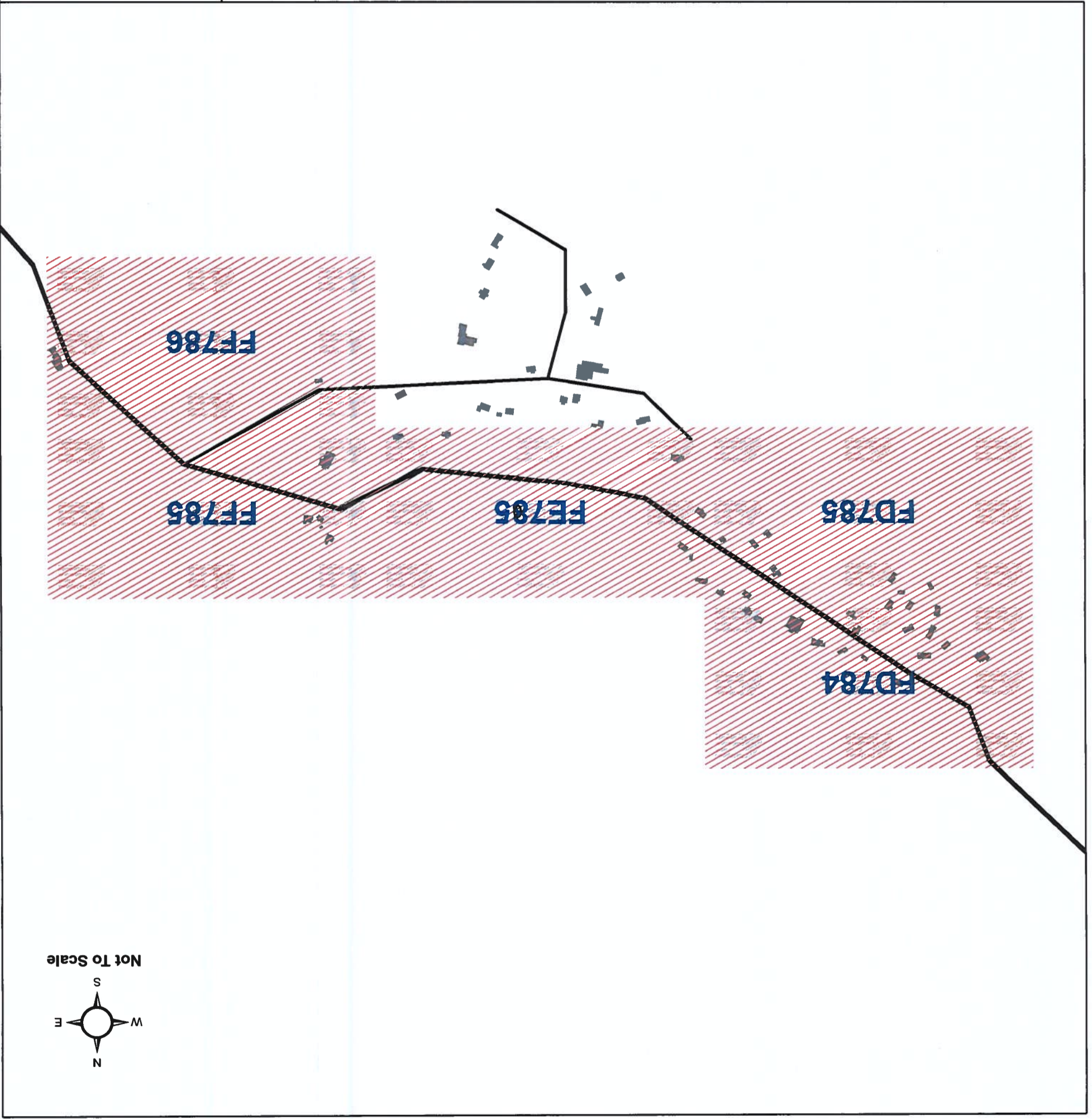
The Highland Council
(Prohibition and Restriction of Waiting and Loading and Parking Places) Decriminalised Parking Enforcement and Consolidation) Variation Eleven Order 2025

Signed by Proper Officer
Reproduced by permission of Ordnance Survey on behalf of HMSO
© Crown copyright and database rights 2025 Ordnance Survey ACO000849432
This plan has been produced specifically to supply an individual with value added Local Authority information. Unauthorised reproduction infringes Crown Copyright and may lead to prosecution or Civil Proceedings

Restriction Key	
	No Waiting At Any Time
	No Waiting
	Permit Holders Only
	No Stopping At Any time On Verge Or Footway
	No Stopping On Main Carriageway
	No Waiting At Any Time / No Loading
	Loading Restrictions
	Limited Waiting
	Dual Use Restrictions
	No Waiting At Any Time / No Loading At Any Time
	Taxi Ranks
	Miscellaneous Restrictions
	Zonal Restrictions (Excluding Pedestrian Zones)
	No Waiting / No Loading
	Pay And Display
	Disabled Badge Holders Only
	Pedestrian Zones

Schedule (4) - The Highland Council (Prohibition and Restriction of Waiting and Loading and Parking Places) Decriminalised Parking Enforcement and Consolidation) Variation Eleven Order 2025
 - The Plan Index.

Glenfinnan Overview



The Highland Council
 (Prohibition and Restriction of
 Waiting and Loading and Parking Places)
 Decriminalised Parking Enforcement
 and Consolidation)
 Variation Eleven Order 2025

Reproduced by permission of Ordnance Survey
 on behalf of HMSO
 © Crown copyright and database
 rights 2025 Ordnance Survey AC0000849432


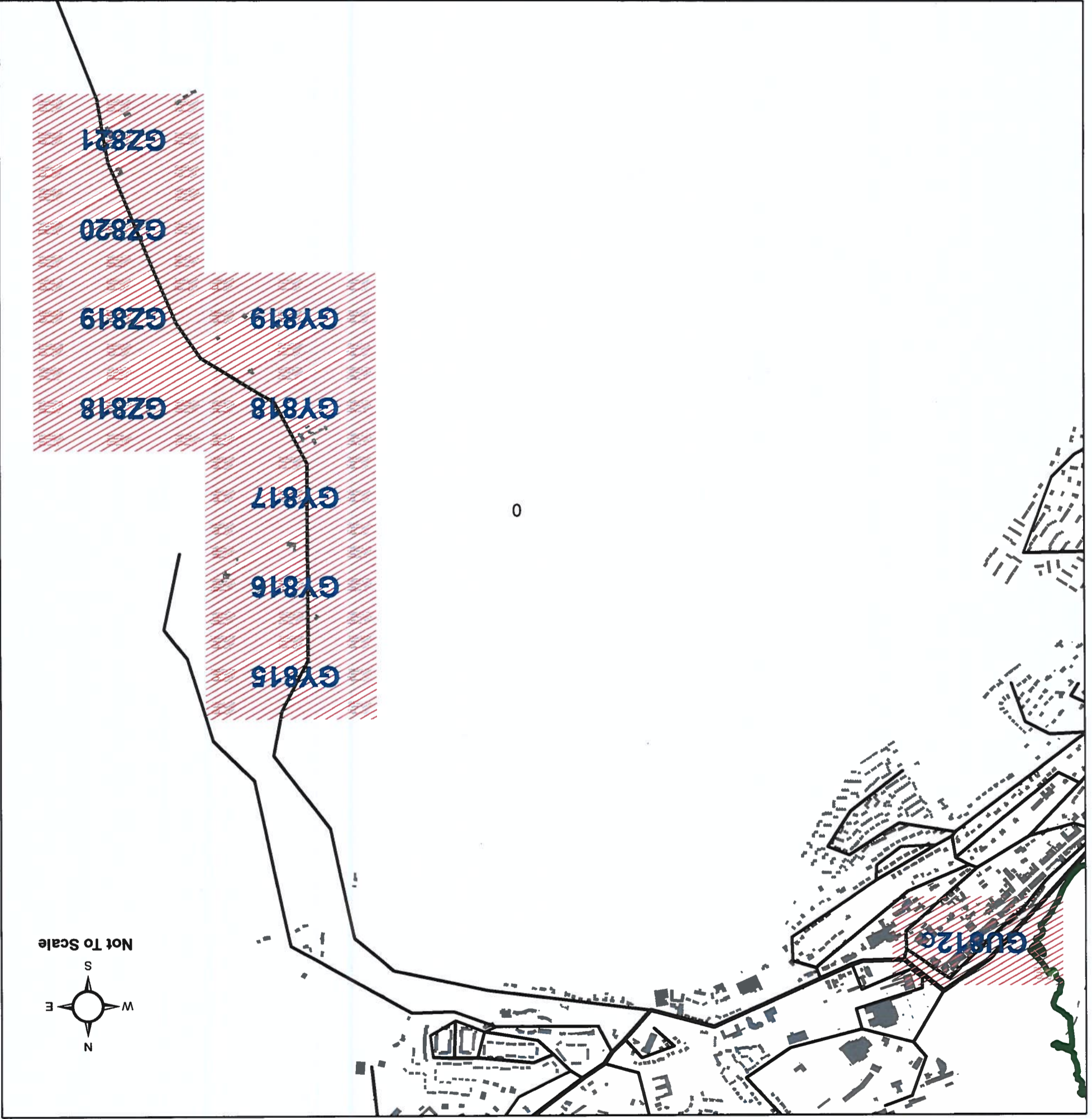
Signed by Proper Officer



The Highland Council
 Headquarters
 Glenurquhart Rd
 Inverness
 IV35NX

Schedule (4) - The Highland Council (Prohibition and Restriction of Waiting and Loading and Parking Places) Decriminalised Parking Enforcement and Consolidation) Variation Eleven Order 2025
 - The Plan Index.

Fort William and Glen Nevis Overview



The Highland Council
 Headquarters
 Glenurquhart Rd
 Inverness
 IV35NX

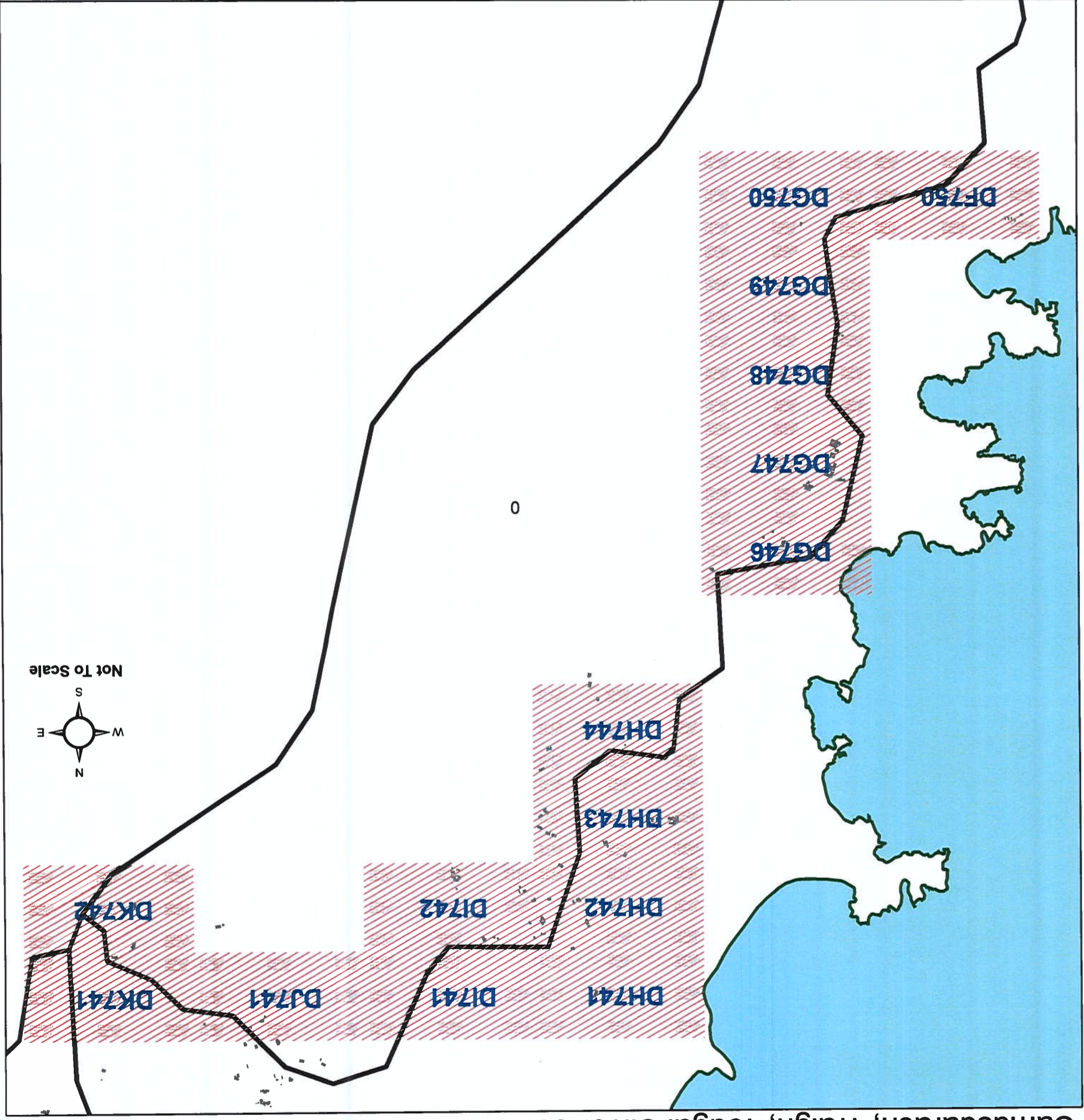
Signed by Proper Officer

The Highland Council
 (Prohibition and Restriction of
 Waiting and Loading and Parking Places)
 Decriminalised Parking Enforcement
 and Consolidation)
 Variation Eleven Order 2025

Reproduced by permission of Ordnance Survey
 on behalf of HMSO
 © Crown copyright and database
 rights 2025 Ordnance Survey AC0000849432

Schedule (4) - The Highland Council (Prohibition and Restriction of Waiting and Loading and Parking Places) Decriminalised Parking Enforcement and Consolidation) Variation Eleven Order 2025
 - The Plan Index.


Camusdarach, Traigh, Tougal Silver Sand Overview



The Highland Council
 (Prohibition and Restriction of
 Waiting and Loading and Parking Places)
 Decriminalised Parking Enforcement
 and Consolidation)
 Variation Eleven Order 2025

Reproduced by permission of Ordnance Survey
 on behalf of HMSO
 © Crown copyright and database
 rights 2025 Ordnance Survey AC0000849432

Signed by Proper Officer




The Highland Council
 The Headquarters
 Glenurquhart Rd
 Inverness
 IV35NX