









Policy Features

-  Highland-wide Local Development Plan Area
-  Hinterland (see Policy 35)
-  International Importance (see Policy 57)
-  National Importance (see Policy 57)
-  Local/Regional Importance (see Policy 57)
-  Wider Countryside (see Policy 36)




Insets

-  Areas also covered by map(s) in Written Statement


Waste Management

-  New Waste Management Site (see Policy 70 and 71)

Settlement Hierarchy

-  Local Centre
-  Sub-Regional Centre
-  Regional Centre

Industrial and Business Sites

-  Strategic Business and Industrial Development Site (see Policy 41)

Reproduced by permission of Ordnance Survey on behalf of Her Majesty's Stationery Office © Crown Copyright and Database Right 2012.


All Rights Reserved.
Ordnance Survey Licence 100023369.

Information provided by other agencies for use in determining some of the mapped features is also the most up-to-date available to The Highland Council at the time of the production of this Local Development Plan.

Not all of the policy definitions listed in the Written Statement are identified in the Plan's maps.

All OS base maps are the most up-to-date available to The Highland Council at the time of the production of this Local Development Plan.

Cairngorms National Park Area
Cairngorms National Park Authority are responsible for the preparation of a Local Development Plan in this area.
See <http://www.cairngorms.co.uk/park-authority/planning> for more details.



highland-wide
LOCAL DEVELOPMENT PLAN

AM PLANA LEASACHAIDH
air feadh na gàidhealtachd

